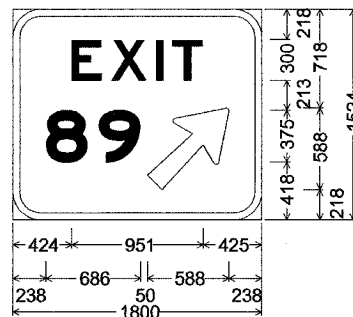


F.A.I. RTE.	SECTION	COUNTY	TOTAL SHEETS	SHEET NO.
74	(72-71R-3	PEORIA	1360	1297
STA.		TO STA.		
FED. ROAD DIST. NO.		ILLINOIS	FED. AID PROJECT	
CONTRACT NO. 68200				


1-34 & 1-35



200mm Radius, 50mm Border, White on Green;  
 [EXIT] E; [89] E Mod;  
 Arrow 133 - 750mm 45°;  
 Table of letter and object lefts.

E	X	I	T
424	711	1036	1152
8	9	↗	
238	620	974	

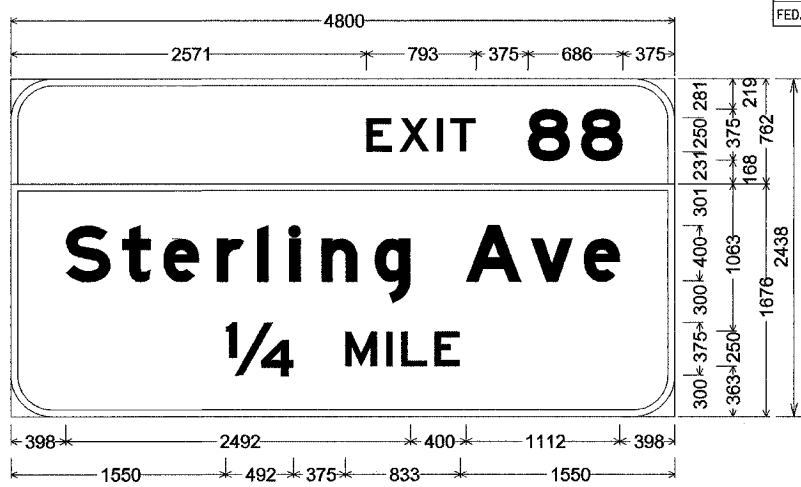
1-37



250mm Radius, 50mm Border, White on Green;  
 Interstate 74 450mm D; [WEST] E;  
 [KEEP LEFT] E;  
 Table of letter and object lefts.

74	W	E	S	T			
332	1532	2002	2289	2595			
K	E	E	P	L	E	F	T
538	797	1036	1274	1727	1966	2204	2426

1-38



300mm Radius, 50mm Border, White on Green;  
 [EXIT] E; [88] E Mod;  
 300mm Radius, 50mm Border, White on Green;  
 [Sterling Ave] E Mod; [1/4 ] E Mod [MILE] E;  
 Table of letter and object lefts.

E	X	I	T	8	8					
2571	2810	3081	3178	3739	4121					
S	t	e	r	i	n	g	A	v	e	
398	807	1102	1490	1782	2014	2246	2630	3290	3761	4142
1/4	M	I	L	E						
1550	2417	2716	2825	3064						

I:\2005\plan sheets\contract\10\11351\_70.dgn  
 11/13/2004

SIGNING SHEET 43 OF 83

REVISIONS		ILLINOIS DEPARTMENT OF TRANSPORTATION
NAME	DATE	
SCALE 1:500		DRAWN BY BCG CHECKED BY MEG
DATE 11/13/2004		

