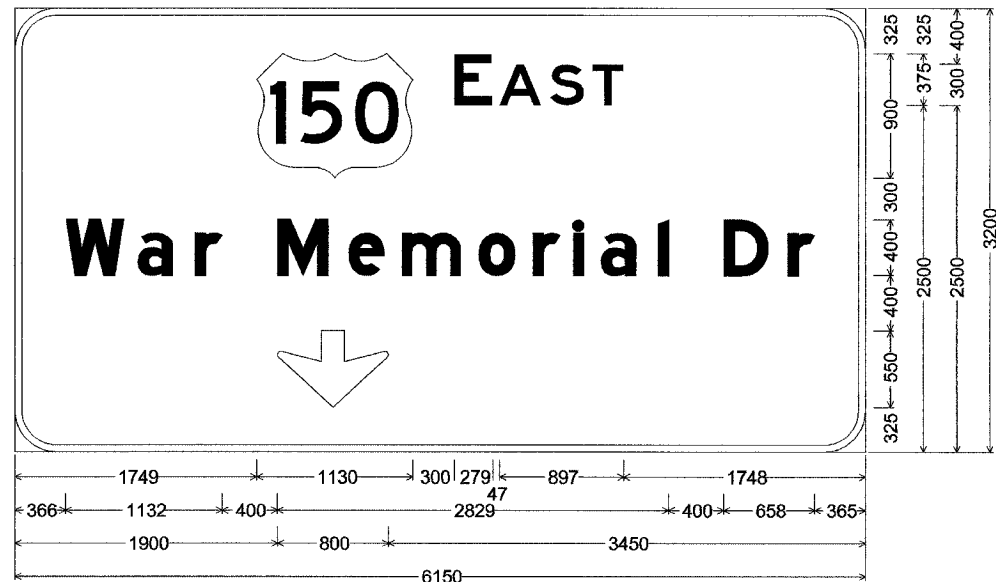


F.A.I. RTE.	SECTION	COUNTY	TOTAL SHEETS	SHEET NO.
74	(72-71R-3	PEORIA	1300	1290
STA.		TO STA.		
FED. ROAD DIST. NO.		ILLINOIS	FED. AID PROJECT	
CONTRACT NO. 68200				

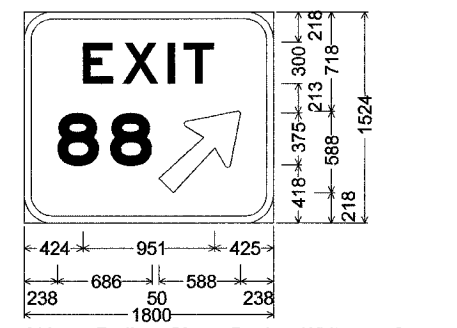
1-31



300mm Radius, 50mm Border, White on Green;
[EAST] E; [War Memorial Dr] E Mod; Down Arrow 550mm 270°;
Table of letter and object lefts.

E	A	S	T
1749	3179	3505	3873
1749	4179		
W	a	r	M
366	887	1300	1898
e	m	o	r
2411	2799	3353	3745
4037	4237	4651	5127
5587			
↓			
1900			

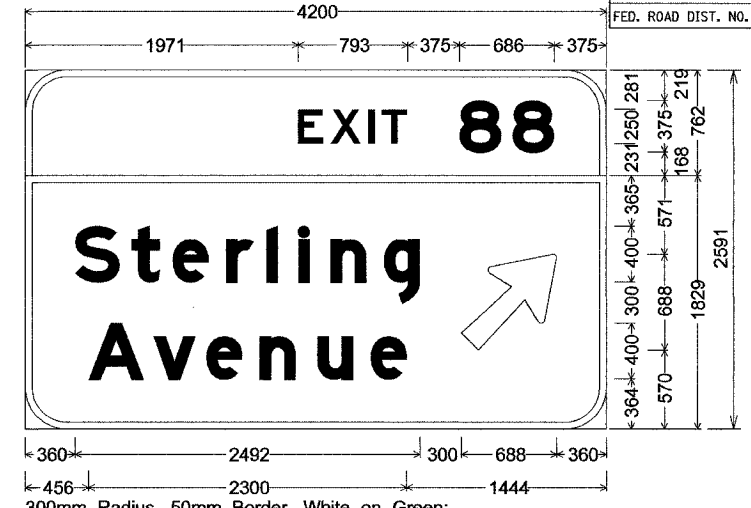
1-32



200mm Radius, 50mm Border, White on Green;
[EXIT] E; [88] E Mod;
Arrow 133 - 750mm 45°;
Table of letter and object lefts.

E	X	I	T
424	711	1036	1152
8	8		
238	620	974	

1-33



300mm Radius, 50mm Border, White on Green;
[EXIT] E; [88] E Mod;
300mm Radius, 50mm Border, White on Green;
[Sterling] E Mod; [Avenue] E Mod; Arrow 160 - 875mm 45°;
Table of letter and object lefts.

E	X	I	T	8	8
1971	2210	2481	2577	3139	3521
S	t	e	r	l	i
360	769	1064	1452	1744	1976
2208	2592	3152			
A	v	e	n	u	e
456	926	1308	1696	2112	2496

REVISIONS	
NAME	DATE

ILLINOIS DEPARTMENT OF TRANSPORTATION

SIGNING PLAN
SIGN PANEL DETAILS

SCALE 1:500
DATE 11/13/2004

DRAWN BY BCG
CHECKED BY MEG



11/13/2004 11:13:20AM 11/13/2004