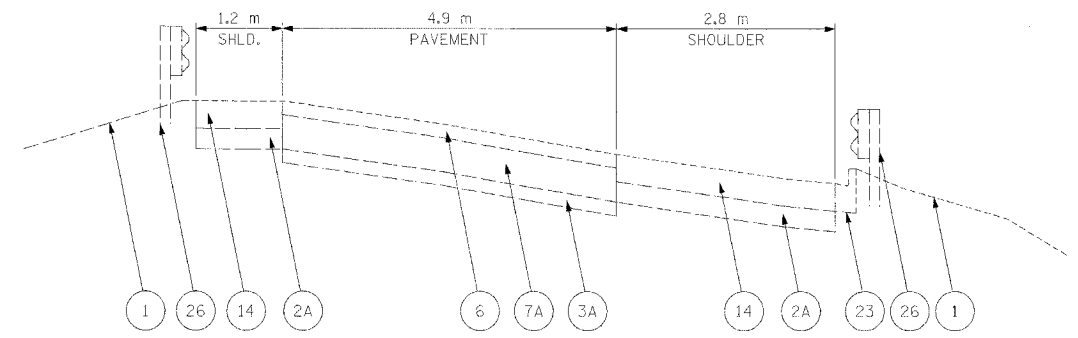


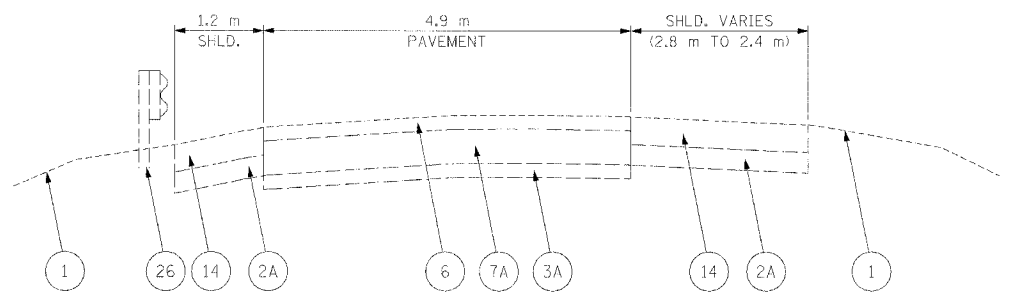
F.A.I. RTE.	SECTION	COUNTY	TOTAL SHEETS	SHEET NO.
74	172-DR-3	PEORIA	136	878
STA. 10+327.293		TO STA. 10+472.230		
FED. ROAD DIST. NO.		ILLINOIS FED. AID PROJECT		



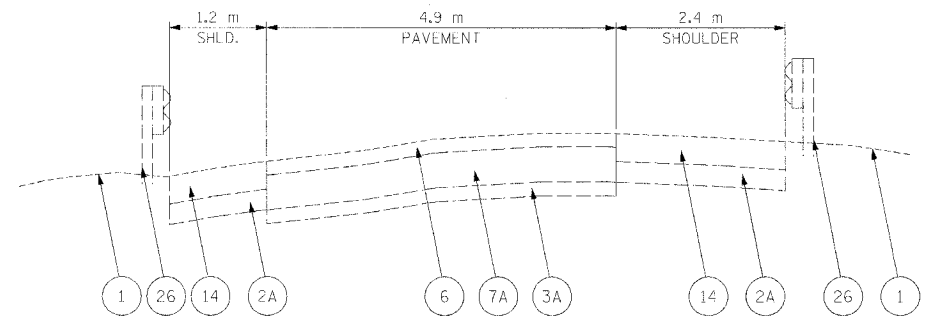
GUARDRAIL LIMITS RAMP C-3 LT. STA. 10+353.795 TO 10+371.890 **EXISTING RAMP TYPICAL SECTION C3-4** **GUARDRAIL LIMITS** RAMP C-3 RT. STA. 10+327.293 TO 10+349.540
RAMP C-3 STA. 10+327.293 TO 10+371.890

LEGEND

- 1 EXISTING GROUND LINE
- 2A EX SUB-BASE GRANULAR MATERIAL 150 mm
- 3A EX STABILIZED SUB-BASE 100 mm
- 6 EX BITUMINOUS RESURFACING
- 7A EX PCC PAVEMENT 250 mm
- 14 EX PCC SHOULDERS
- 23 EX COMB. CONCRETE CURB AND GUTTER
- 26 EX GUARDRAIL




EXISTING RAMP TYPICAL SECTION C3-5
RAMP C-3 STA. 10+371.890 TO 10+438.840



EXISTING RAMP TYPICAL SECTION C3-6
RAMP C-3 STA. 10+438.840 TO 10+472.230

REVISIONS		ILLINOIS DEPARTMENT OF TRANSPORTATION
NAME	DATE	
		TYPICAL SECTIONS EXISTING RAMP C-3 STA. 10+327.293 TO 10+472.230
DATE 11/23/04		DRAWN BY CAM CHECKED BY RDY



I:\Projects\1000-2465.dgn 12/17/04 08:52 AM