
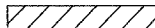










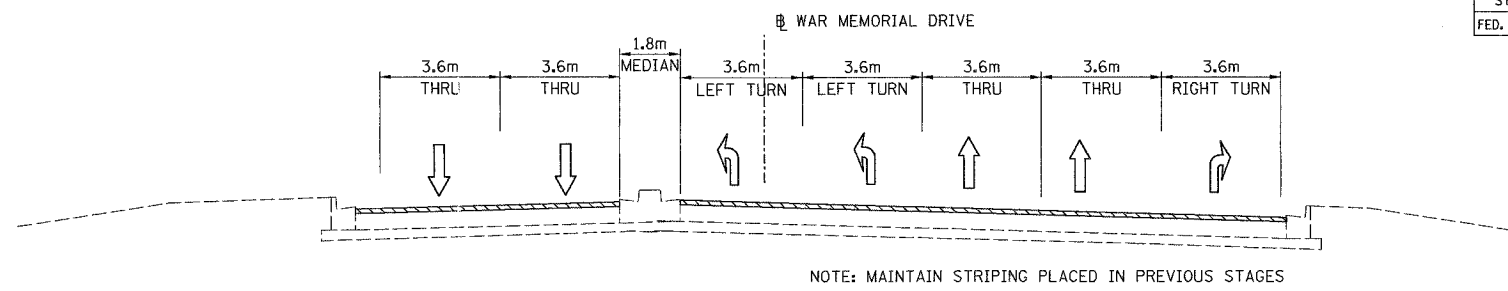
F.A. - RTE.	SECTION	COUNTY	TOTAL SHEETS	SHEET NO.
74	(72-7R-3)	PEORIA	1360	169
STA.		TO STA.		
FED. ROAD DIST. NO.		ILLINOIS FED. AID PROJECT		

### LEGEND

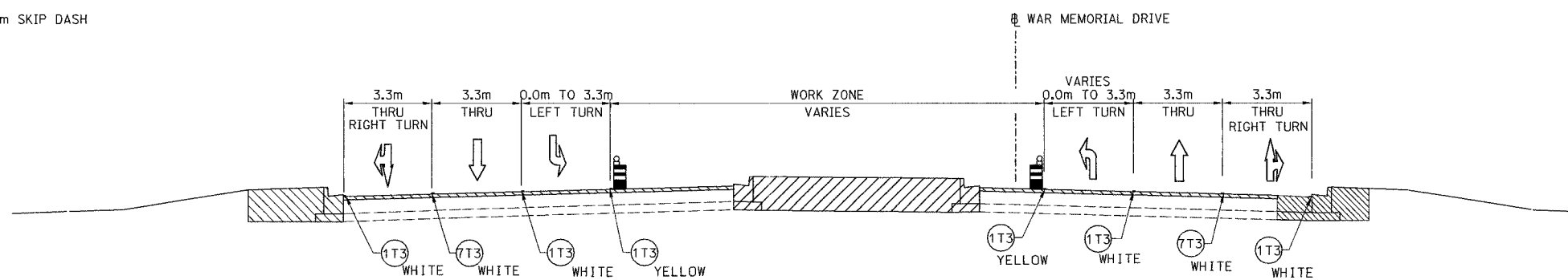
-  TEMPORARY PAVEMENT
-  CONSTRUCTION THIS STAGE
-  CONSTRUCTION IN PROCEEDING STAGES
-  DIRECTION OF TRAFFIC
-  PLASTIC DRUM LIGHTED WITH STEADY BURNING MONODIRECTIONAL LIGHT AT 15.0m O.C. (TYP)
-  TEMPORARY CONCRETE BARRIER

#### TEMPORARY PAVEMENT MARKING TAPE, TYPE III

-  100 mm SOLID
-  100 mm SOLID, WET
-  100 mm DOUBLE SOLID
-  100 mm SKIP DASH

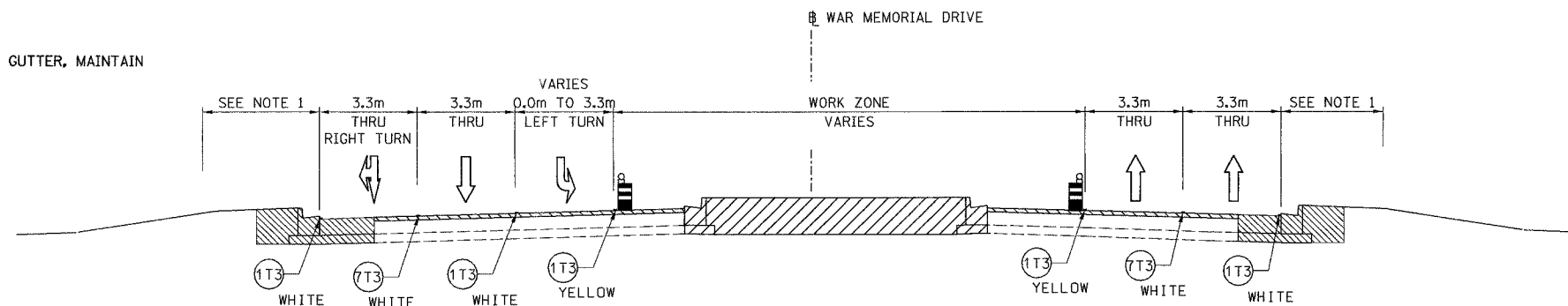


TYPICAL SECTION 1; WAR MEMORIAL DRIVE  
STA. 38+965.067 TO STA. 39+006  
(WEST OF STERLING AVENUE)



TYPICAL SECTION 2; WAR MEMORIAL DRIVE  
STA. 39+046 TO STA. 39+411  
(EAST OF STERLING AVENUE & WEST OF SCENIC DRIVE)

NOTES:  
1. WHERE OUTSIDE SHOULDER EXISTS IN LIEU OF CURB & GUTTER, MAINTAIN TRAFFIC ON PAVEMENT AND OFF SHOULDER



TYPICAL SECTION 3; WAR MEMORIAL DRIVE  
STA. 39+428 TO STA. 40+480.810  
(EAST OF SCENIC DRIVE)

REVISIONS	
NAME	DATE

ILLINOIS DEPARTMENT OF TRANSPORTATION  
MOT TYPICAL SECTIONS  
WAR MEMORIAL DRIVE  
STAGE 3-3  
DRAWN BY CADD  
CHECKED BY KJW  
DATE 11/12/04

