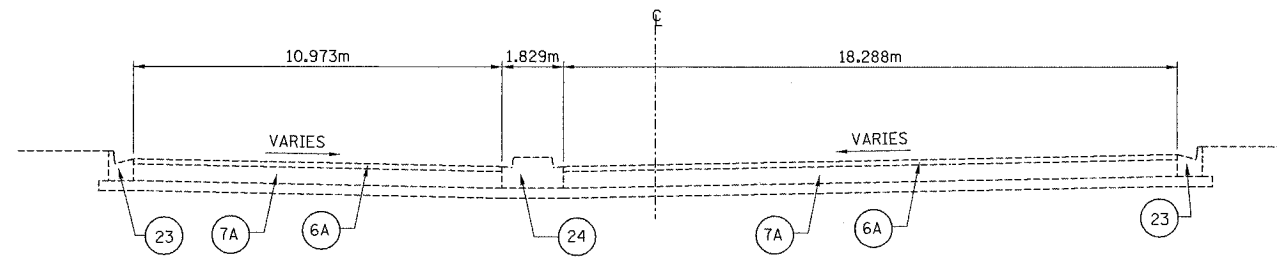


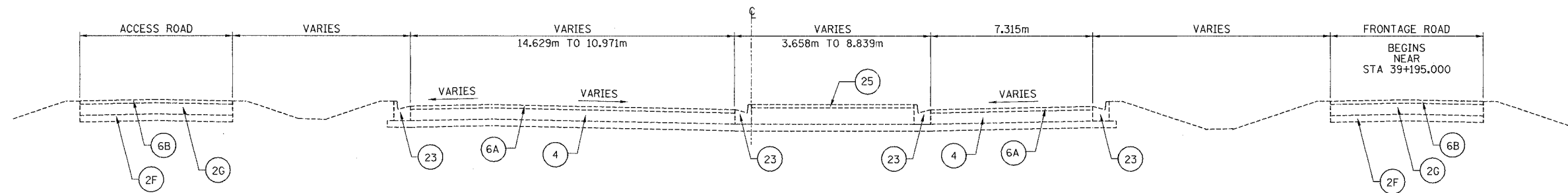
F.A.I. RTE.	SECTION	COUNTY	TOTAL SHEETS	SHEET NO.
74	72-6	PEORIA	1360	43
STA. 99+575.000 TO STA. 101+020.102				
FED. ROAD DIST. NO.			ILLINOIS	FED. AID PROJECT



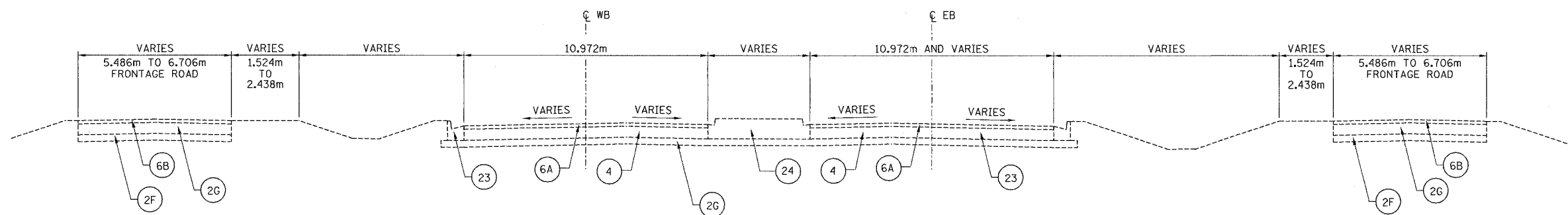
TYPICAL SECTION 1
WAR MEMORIAL DRIVE
 STA. 38+9905.067 TO STA. 39+025.000

LEGEND:

- 2F EX SUB-BASE GRANULAR MATERIAL
- 2G EX AGGREGATE BASE COURSE
- 6A EX BITUMINOUS RESURFACING 75mm (SEE NOTE 3)
- 6B EX BITUMINOUS CONCRETE
- 4 EX PCC BASE COURSE
- 13 EX BITUMINOUS SHOULDERS
- 23 EX COMBINATION CONCRETE CURB AND GUTTER
- 24 EX CONCRETE MEDIAN
- 25 EX CONCRETE MEDIAN SURFACE



TYPICAL SECTION 2
WAR MEMORIAL DRIVE
 STA. 39+025.000 TO STA. 39+255.000±



TYPICAL SECTION 3
WAR MEMORIAL DRIVE
 STA. 39+255.000± TO STA. 39+450.000

NOTES:

1. PAVEMENT CORES INDICATE THE EXISTING BITUMINOUS RESURFACING VARIES FROM 107mm TO 127mm (EB) AND 56mm TO 76mm (WB)
3. EXISTING I-74 RAMP ENTRANCES AND EXITS ARE NOT SHOWN.



ILLINOIS DEPARTMENT OF TRANSPORTATION
 EXISTING TYPICAL SECTIONS
 WAR MEMORIAL DRIVE
 STA. 38+966.067 TO STA. 39+450.000

DATE 11/12/04
 DRAWN BY CADD
 CHECKED BY MWP