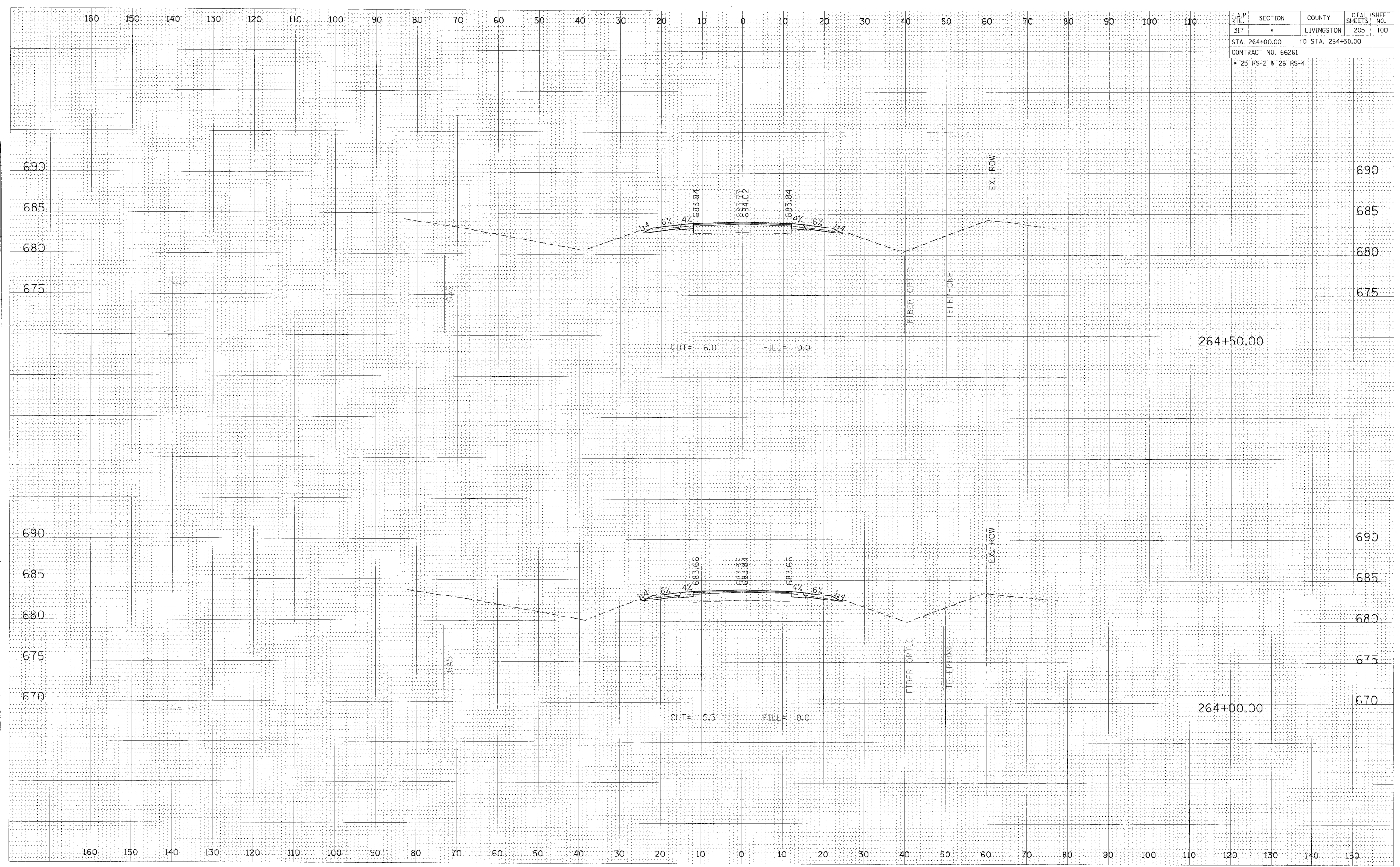


F.A.P. RTE.	SECTION	COUNTY	TOTAL SHEETS	SHEET NO.
317	*	LIVINGSTON	205	100
STA. 264+00.00		TO STA. 264+50.00		
CONTRACT NO. 66261				
* 25 RS-2 & 26 RS-4				

BY	DATE
DESIGNED	
CHECKED	
PLOTTED	
NOTED	
AREAS CHECKED	

BY	DATE
DESIGNED	
CHECKED	
PLOTTED	
NOTED	
AREAS CHECKED	



CROSS SECTION, STA 264+00.00 TO 264+50.00, FAP 317 (US ROUTE 24)

F.A.P. RTE.	SECTION	COUNTY	TOTAL SHEETS	SHEET NO.
317	*	LIVINGSTON	205	101
STA. 265+00.00		TO STA. 265+50.00		
CONTRACT NO. 66261				
• 25 RS-2 & 26 RS-4				

FINAL SURVEY BY DA L

DATE

NOTED BY

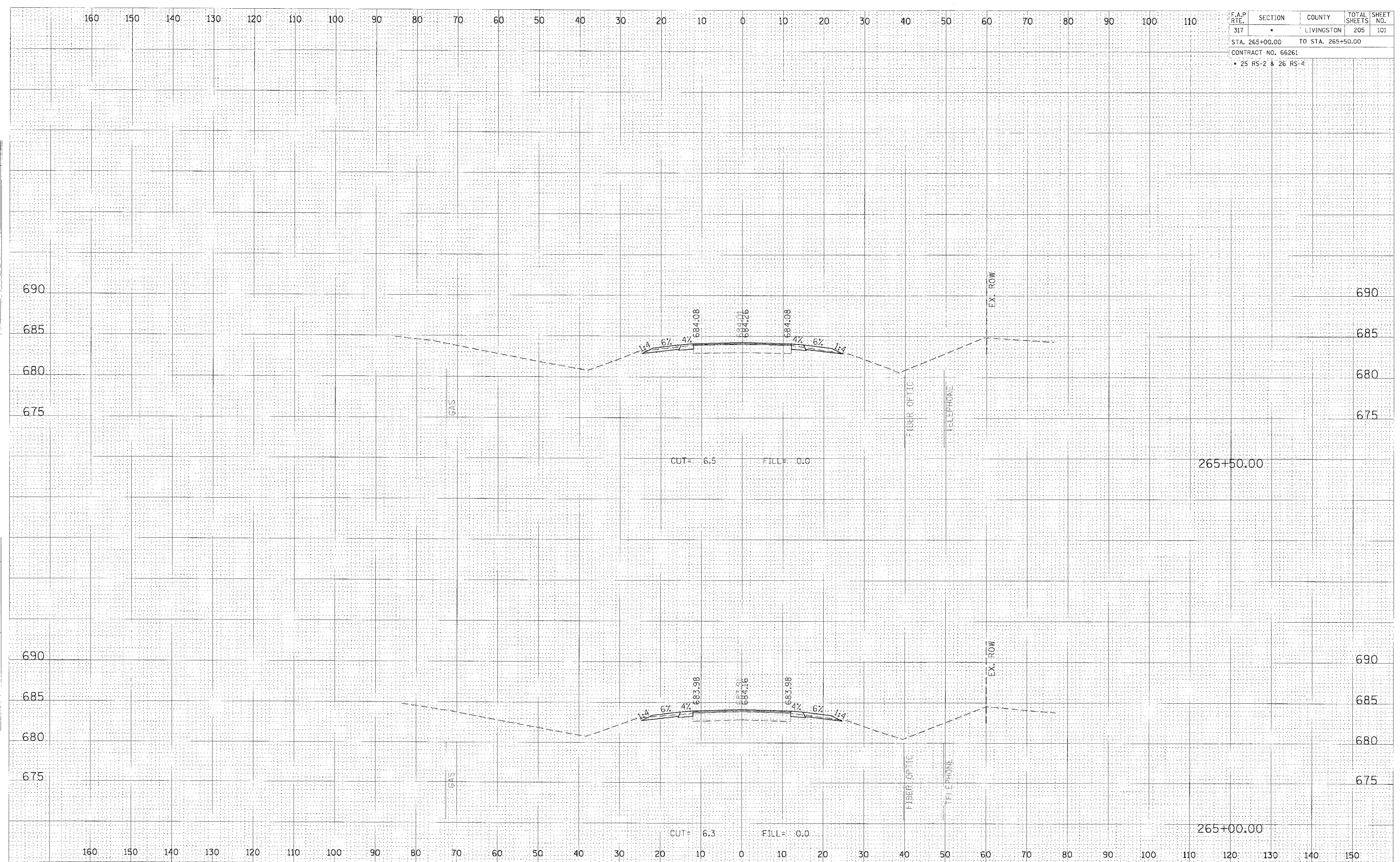
NO.

ORIGINAL SURVEY BY

DATE

NOTED BY

NO.

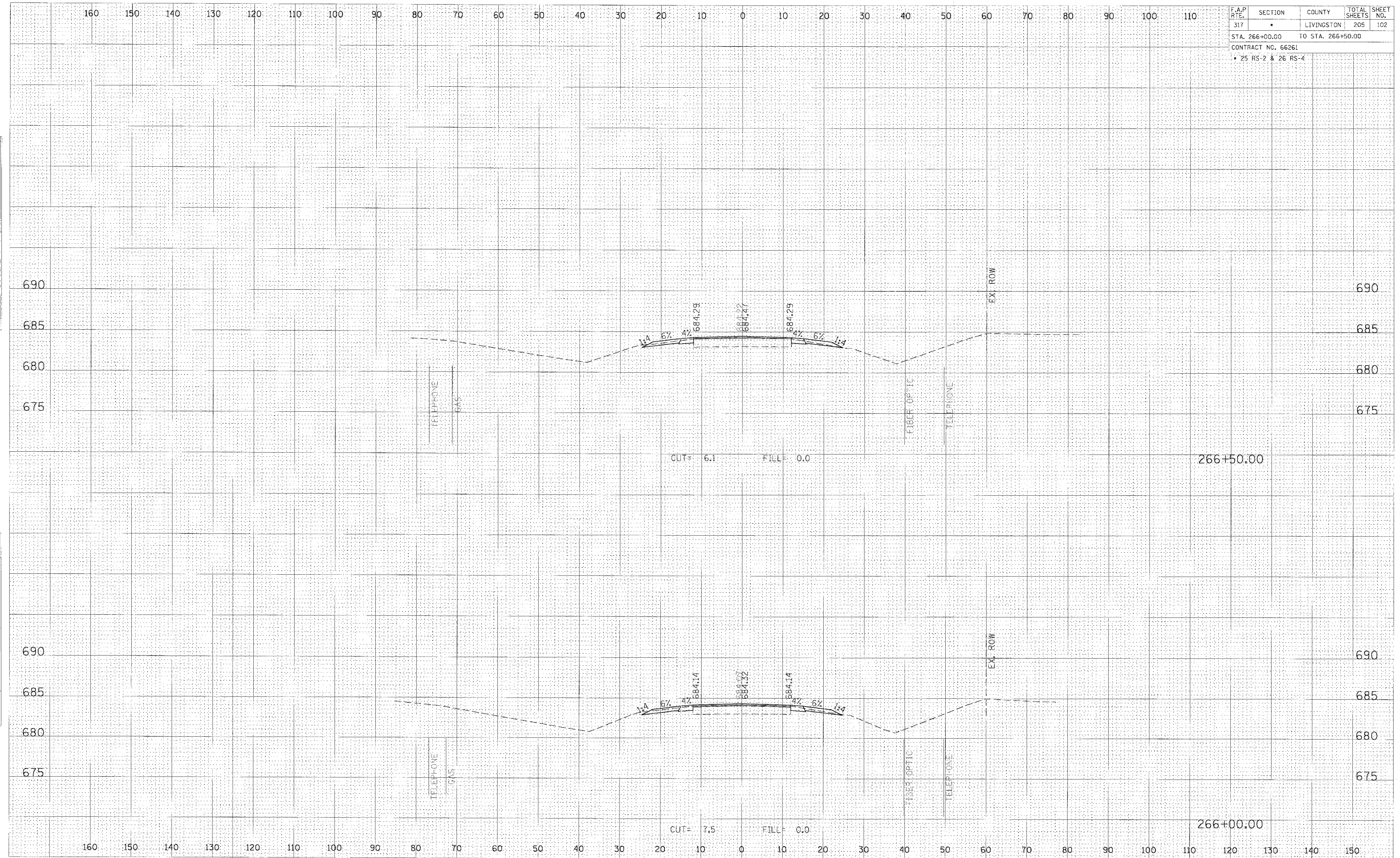


CROSS SECTION, STA 265+00.00 TO 265+50.00, FAP 317 (US ROUTE 24)

F.A.P. RTE.	SECTION	COUNTY	TOTAL SHEETS	SHEET NO.
317	*	LIVINGSTON	205	102
STA. 266+00.00 TO STA. 266+50.00				
CONTRACT NO. 66261				
* 25 RS-2 & 26 RS-4				

DATE	
BY	
APPROVED	
NO. OF SHEETS	
DATE	
NO. OF SHEETS	
DATE	
NO. OF SHEETS	
DATE	
NO. OF SHEETS	

DATE	
BY	
APPROVED	
NO. OF SHEETS	
DATE	
NO. OF SHEETS	
DATE	
NO. OF SHEETS	
DATE	
NO. OF SHEETS	




CROSS SECTION, STA 266+00.00 TO 266+50.00, FAP 317 (US ROUTE 24)

F.A.P. RTE.	SECTION	COUNTY	TOTAL SHEETS	SHEET NO.
317	*	LIVINGSTON	205	103
STA. 267+00.00 TO STA. 267+35.00				
CONTRACT NO. 66261				
• 25 RS-2 & 26 RS-4				

DATE	BY
NO. SURVEYED	NO. PLOTTED
NO. CHECKED	AREAS CHECKED

DATE	BY
NO. SURVEYED	NO. PLOTTED
NO. CHECKED	AREAS CHECKED

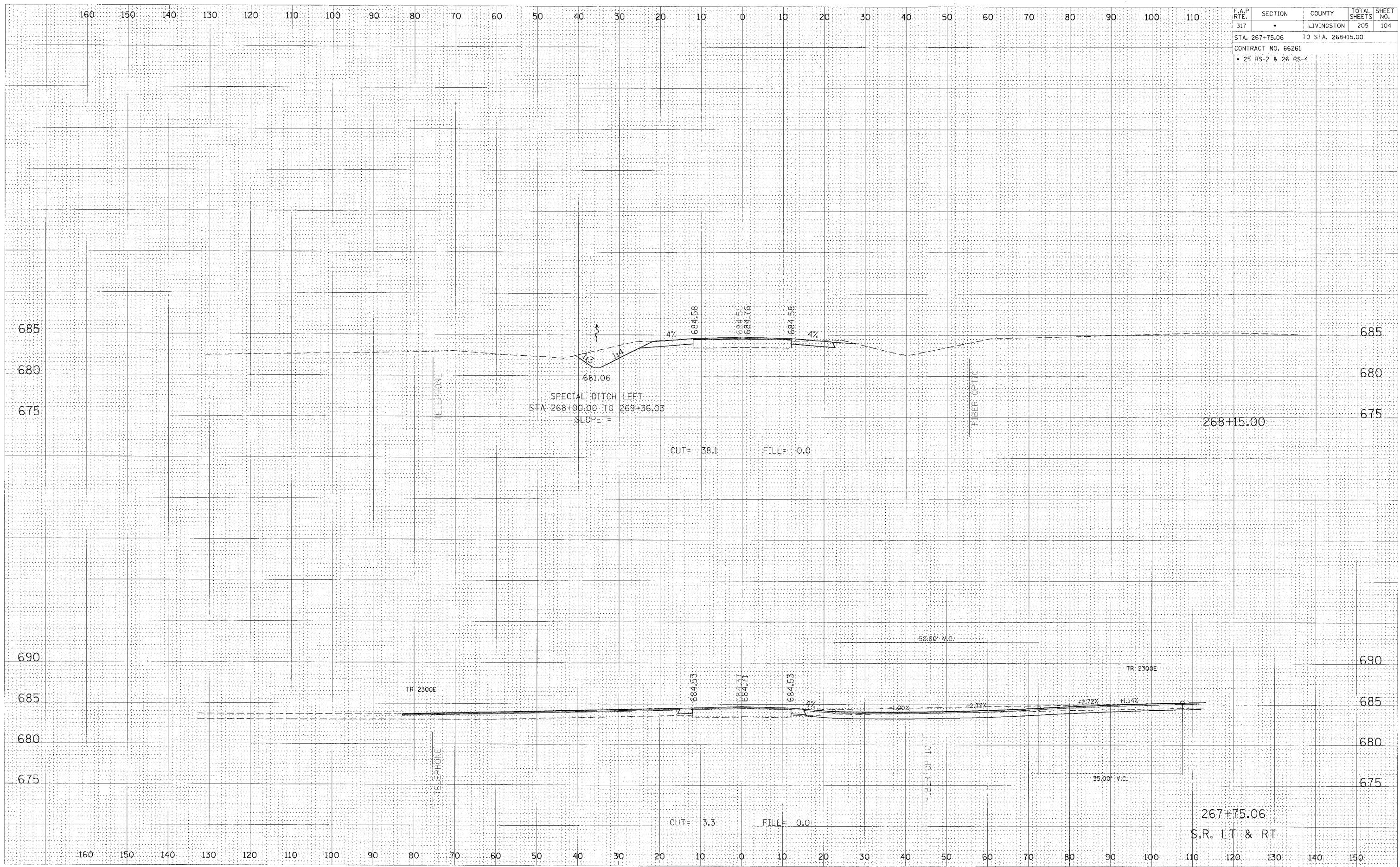


CROSS SECTION, STA 267+00.00 TO 267+35.00, FAP 317 (US ROUTE 24)

F.A.P. RTE.	SECTION	COUNTY	TOTAL SHEETS	SHEET NO.
317	-	LIVINGSTON	205	104
STA. 267+75.06 TO STA. 268+15.00				
CONTRACT NO. 66261				
• 25 RS-2 & 26 RS-4				

FINAL SURV. NO.	SURVEYED BY	DATE

ORIGINAL SURV. NO.	SURVEYED BY	DATE

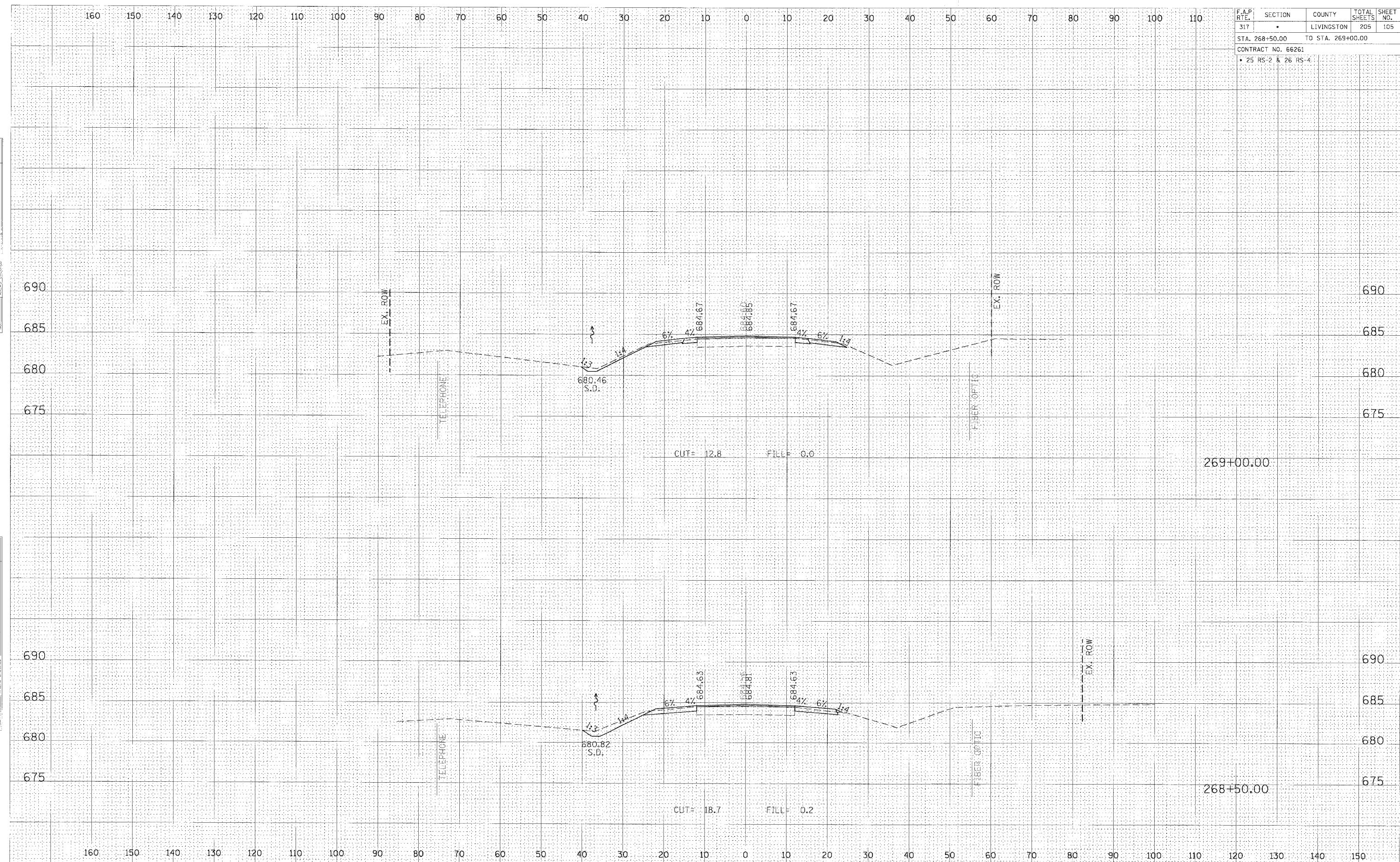


CROSS SECTION, STA 267+75.06 TO 268+15.00, FAP 317 (US ROUTE 24)

F.A.P. RTE.	SECTION	COUNTY	TOTAL SHEETS	SHEET NO.
317		LIVINGSTON	205	105
STA. 268+50.00		TO STA. 269+00.00		
CONTRACT NO. 66261				
• 25 RS-2 & 26 RS-4				

DATE	
BY	
DESIGNED	
SURVEYED	
PLOTTED	
NOTE BOOK	
AREAS CHECKED	
NO.	

DATE	
BY	
DESIGNED	
SURVEYED	
PLOTTED	
NOTE BOOK	
AREAS CHECKED	
NO.	

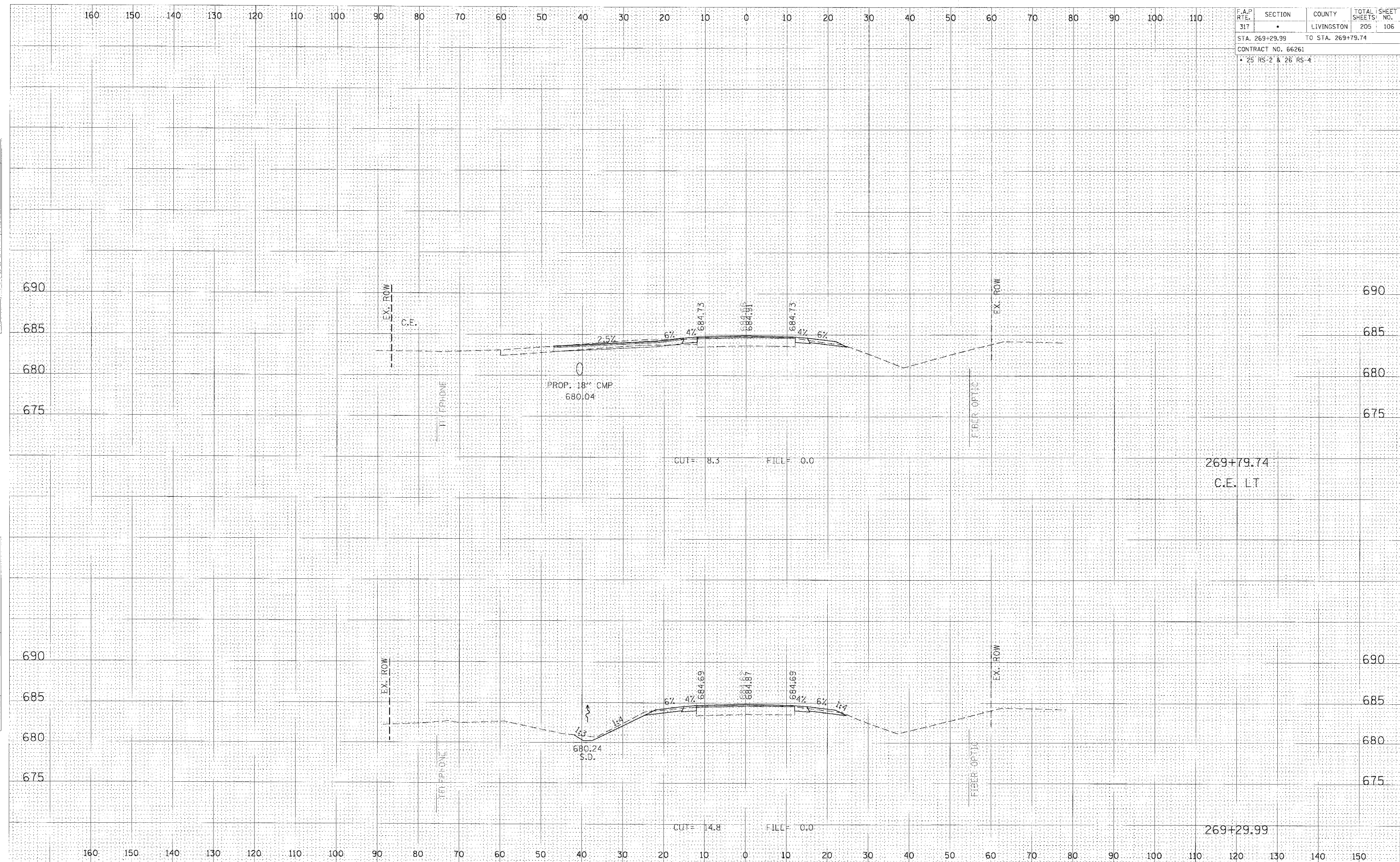


CROSS SECTION, STA 268+50.00 TO 269+00.00, FAP 317 (US ROUTE 24)

F.A.P. RTE.	SECTION	COUNTY	TOTAL SHEETS	SHEET NO.
317	•	LIVINGSTON	205	106
STA. 269+29.99		TO STA. 269+79.74		
CONTRACT NO. 66261				
• 25 RS-2 & 26 RS-4				

FINAL SURVEY	DATE
BY	
STARTED	
PLOTTED	
NOTE BOOK	
AREAS CHECKED	

OPTIONAL SURVEY	DATE
BY	
STARTED	
PLOTTED	
NOTE BOOK	
AREAS CHECKED	

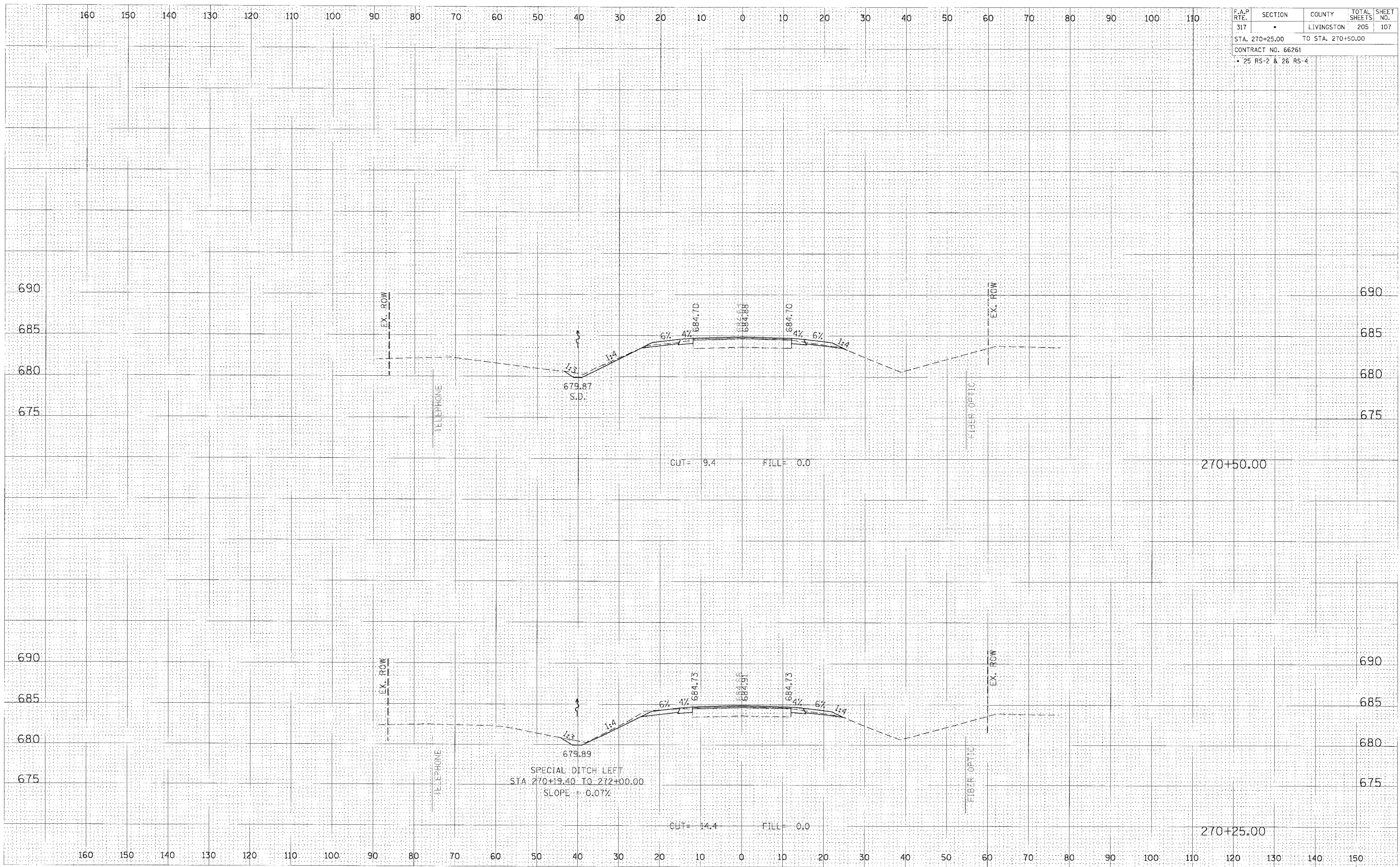


CROSS SECTION, STA 269+29.99 TO 269+79.74, FAP 317 (US ROUTE 24)

F.A.P. RTE.	SECTION	COUNTY	TOTAL SHEETS	SHEET NO.
317	-	LIVINGSTON	205	107
STA. 270+25.00		TO STA. 270+50.00		
CONTRACT NO. 66261				
• 25 RS-2 & 26 RS-4				

FINAL	SURVEY	DATE
DATE	BY	
NO.	NO.	

ORIGINAL	SURVEY	DATE
DATE	BY	
NO.	NO.	

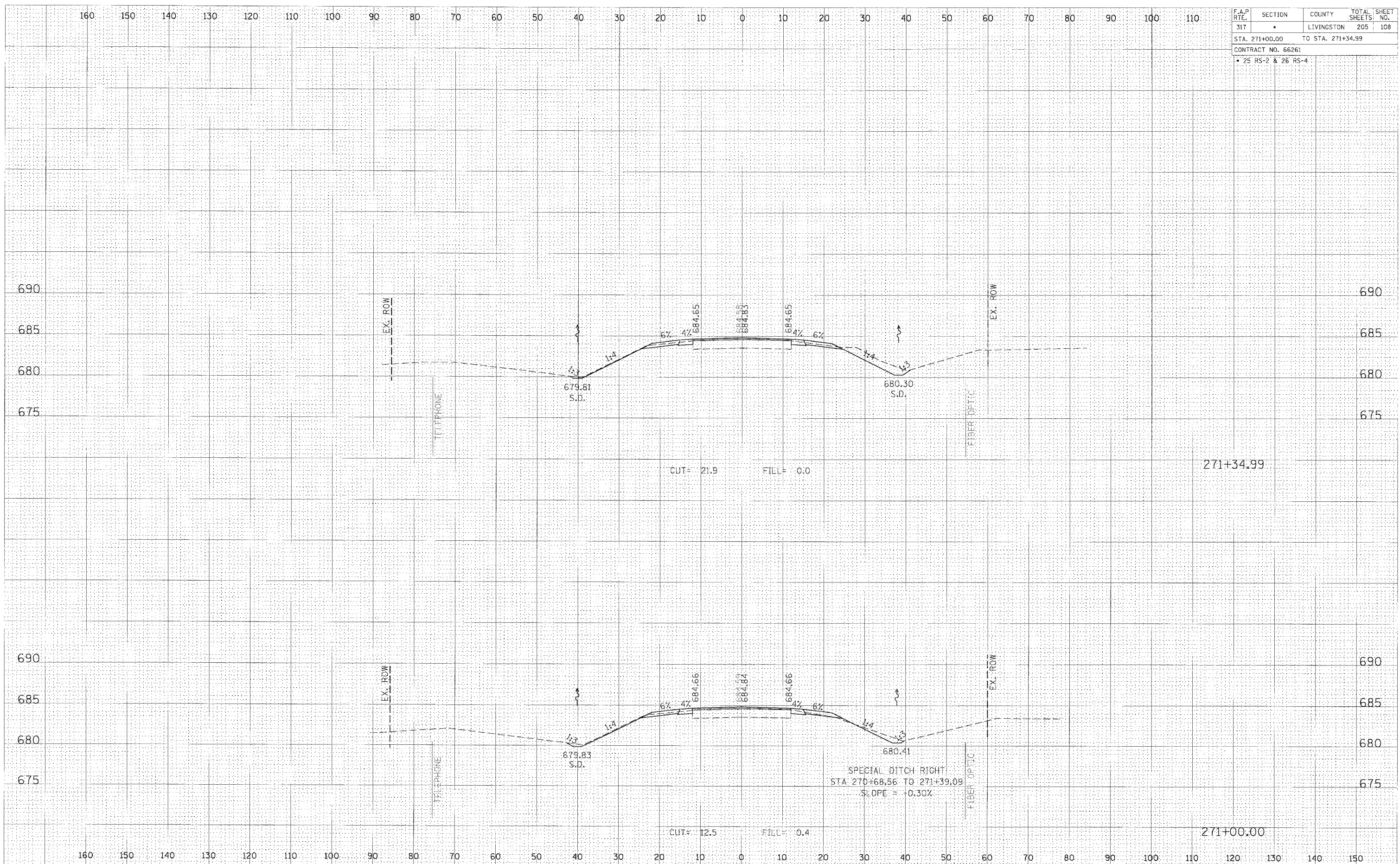


CROSS SECTION, STA 270+25.00 TO 270+50.00, FAP 317 (US ROUTE 24)

F.A.P. RTE.	SECTION	COUNTY	TOTAL SHEETS	SHEET NO.
317	*	LIVINGSTON	205	108
STA. 271+00.00 TO STA. 271+34.99				
CONTRACT NO. 66261				
* 25 RS-2 & 26 RS-4				

FINAL SURVEY	SUBMITTED	DATE
NOTE BOOK	PLOTTED	
NO.	TEMPLATE	
	AREAS CHECKED	

DESIGN SURVEY	SUBMITTED	DATE
NOTE BOOK	PLOTTED	
NO.	TEMPLATE	
	AREAS CHECKED	

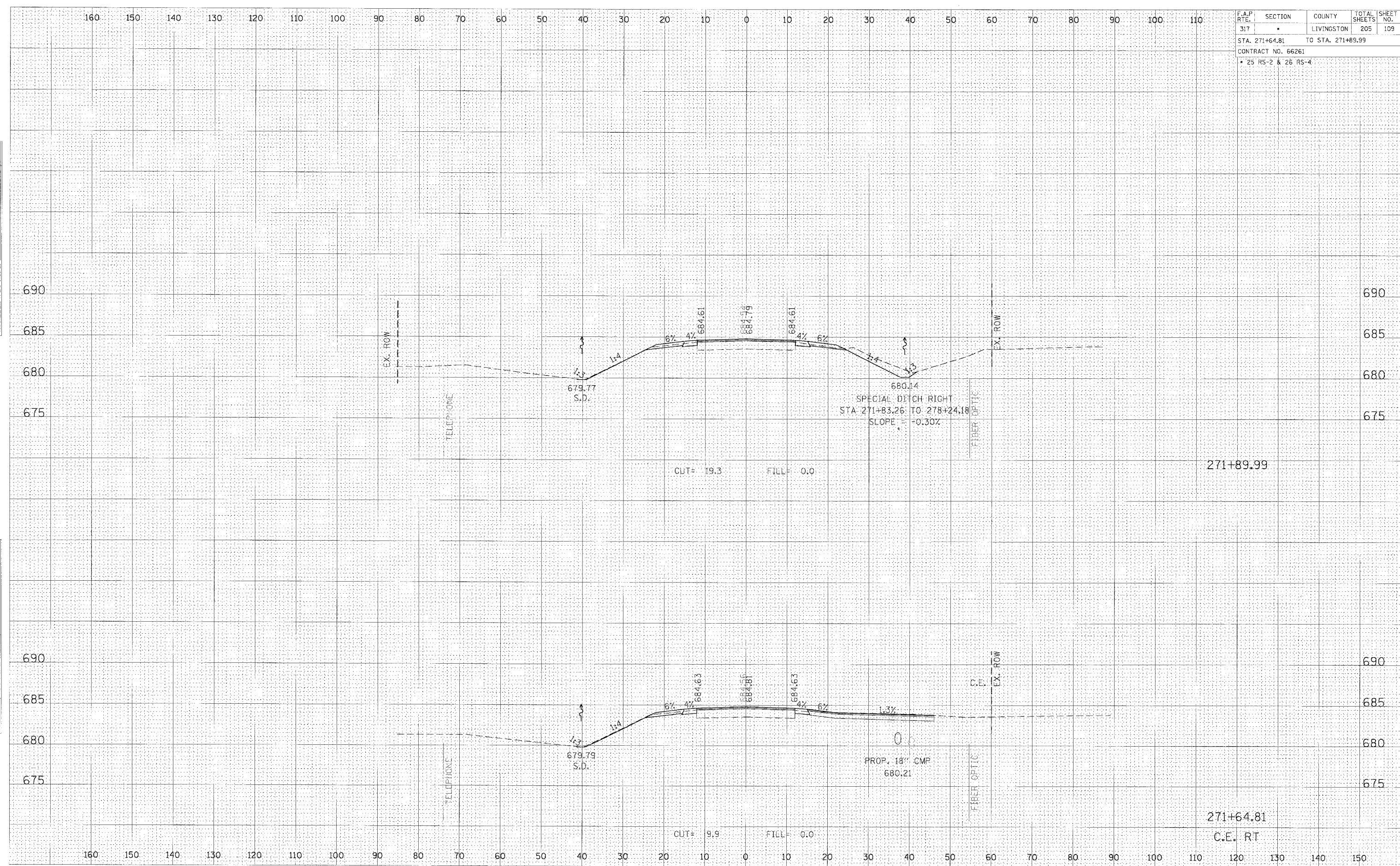


CROSS SECTION, STA 271+00.00 TO 271+34.99, FAP 317 (US ROUTE 24)

F.A.P. RTE.	SECTION	COUNTY	TOTAL SHEETS	SHEET NO.
317	*	LIVINGSTON	205	109
STA. 271+64.81 TO STA. 271+89.99				
CONTRACT NO. 66261				
* 25 RS-2 & 26 RS-4				

DATE	BY
DATE	BY
DATE	BY
DATE	BY

DATE	BY
DATE	BY
DATE	BY
DATE	BY

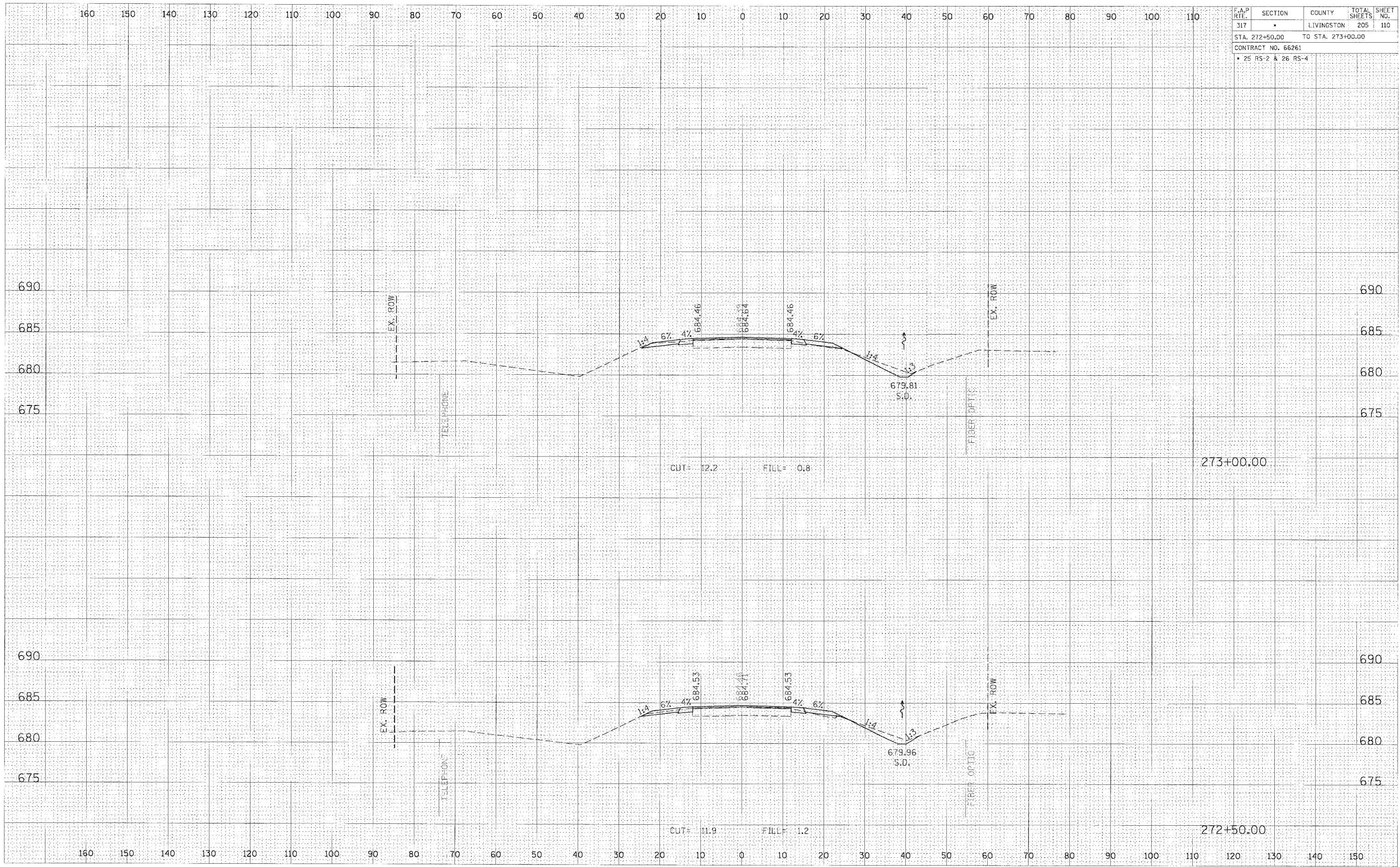


CROSS SECTION, STA 271+64.81 TO 271+89.99, FAP 317 (US ROUTE 24)

F.A.P. RTE.	SECTION	COUNTY	TOTAL SHEETS	SHEET NO.
317	*	LIVINGSTON	205	110
STA. 272+50.00		TO STA. 273+00.00		
CONTRACT NO. 66261				
* 25 RS-2 & 26 RS-4				

FINAL SURVEY	SURVEYED	DATE
NOTE BOOK	PLOTTED	
NO.	TEMPLATE	
	AREAS CHECKED	

ORIGINAL SURVEY	SURVEYED	DATE
NOTE BOOK	PLOTTED	
NO.	TEMPLATE	
	AREAS CHECKED	

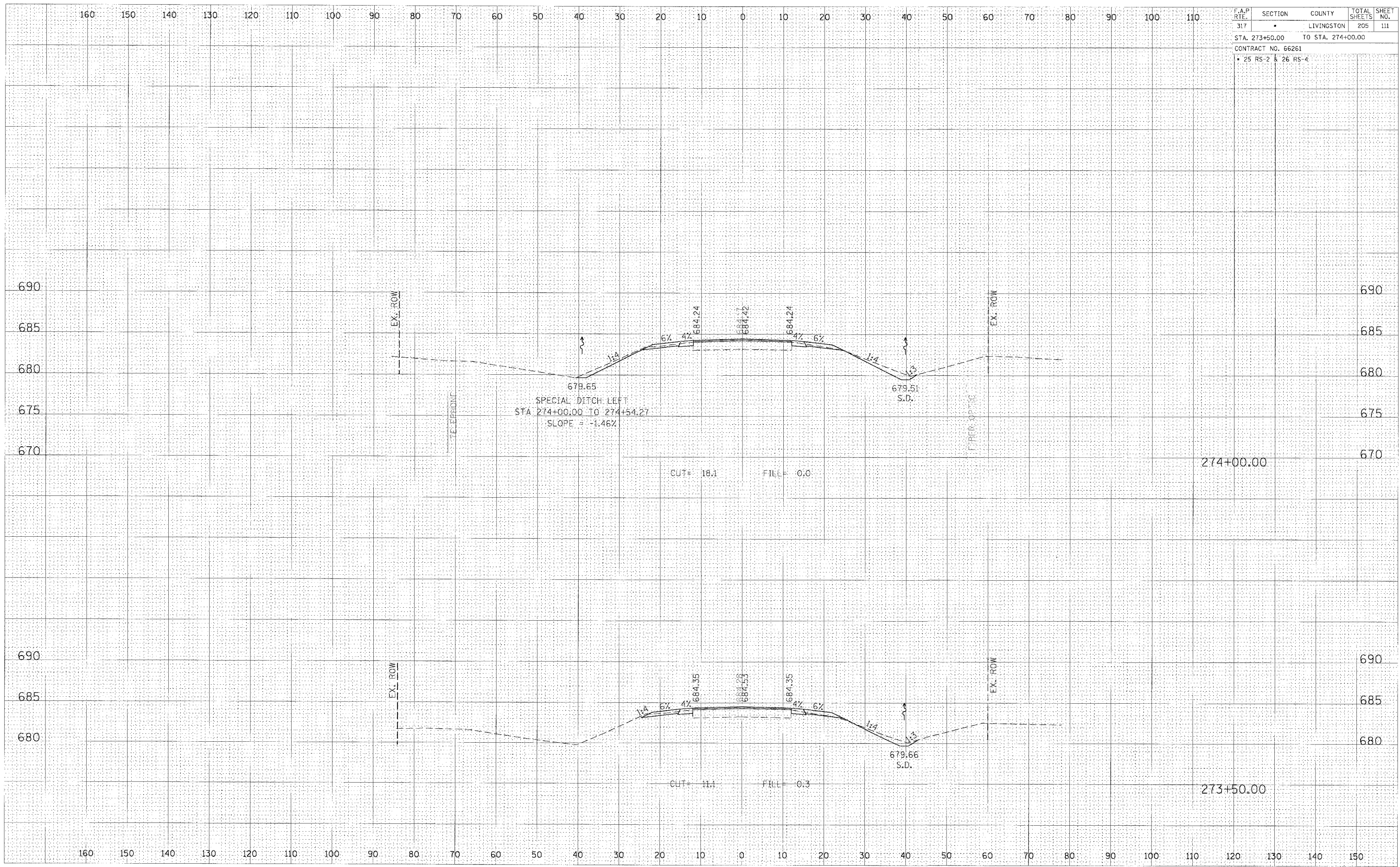


CROSS SECTION, STA 272+50.00 TO 273+00.00, FAP 317 (US ROUTE 24)

F.A.P. RTE.	SECTION	COUNTY	TOTAL SHEETS	SHEET NO.
317	•	LIVINGSTON	205	111
STA. 273+50.00 TO STA. 274+00.00				
CONTRACT NO. 66261				
• 25 RS-2 & 26 RS-4				

DATE	BY
DATE	BY
DATE	BY
DATE	BY
DATE	BY

DATE	BY
DATE	BY
DATE	BY
DATE	BY
DATE	BY

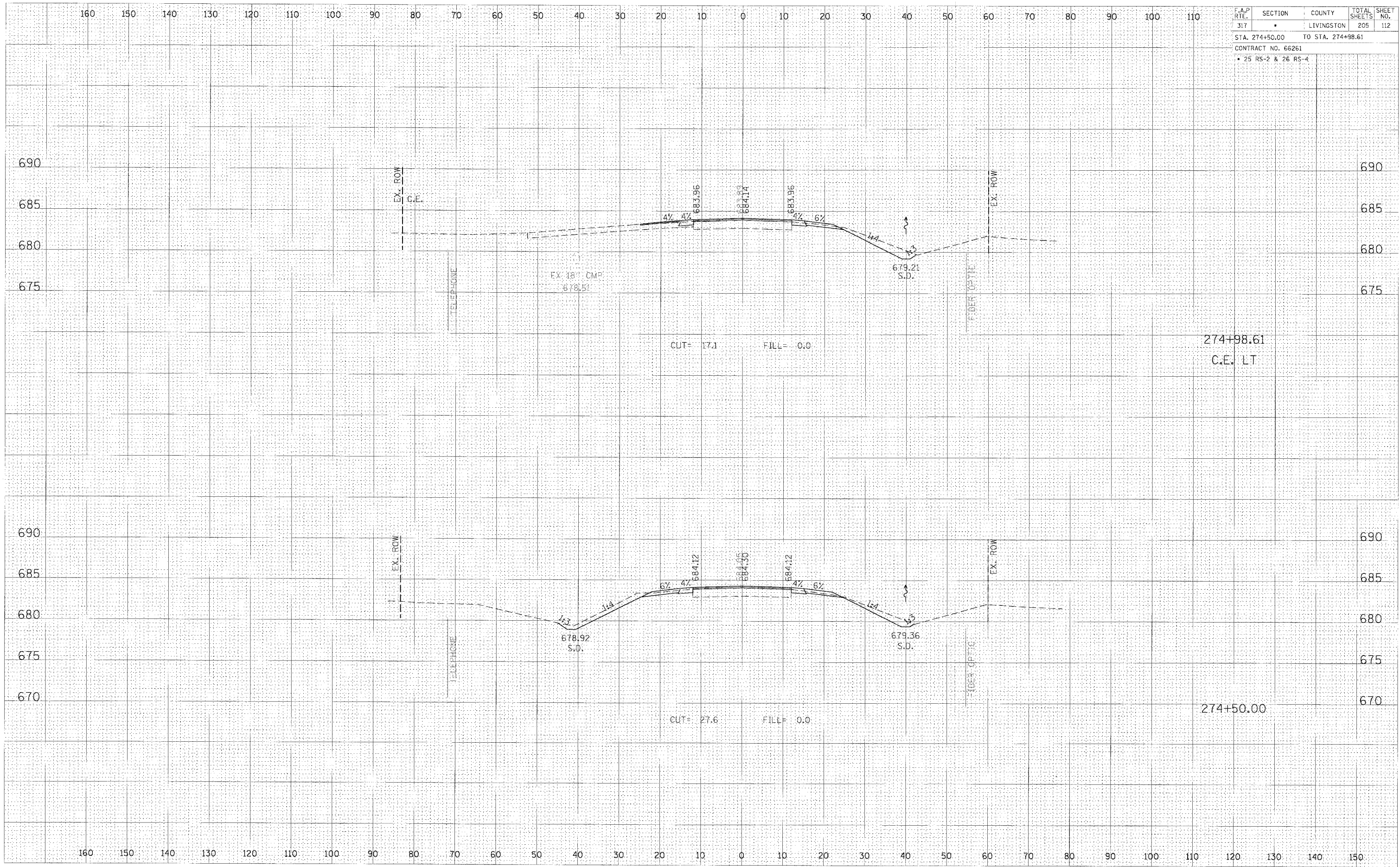


CROSS SECTION, STA 273+50.00 TO 274+00.00, FAP 317 (US ROUTE 24)

F.A.P. RTE.	SECTION	COUNTY	TOTAL SHEETS	SHEET NO.
317	•	LIVINGSTON	205	112
STA. 274+50.00 TO STA. 274+98.61				
CONTRACT NO. 66261				
• 25 RS-2 & 26 RS-4				

FINAL	SURVEYED	DATE
SHEET	PLOTTED	BY
NOTE BOOK	TEMP. AT	
NO.	AREAS CHECKED	

ORIGINAL	SURVEYED	DATE
SHEET	PLOTTED	BY
NOTE BOOK	TEMP. AT	
NO.	AREAS CHECKED	

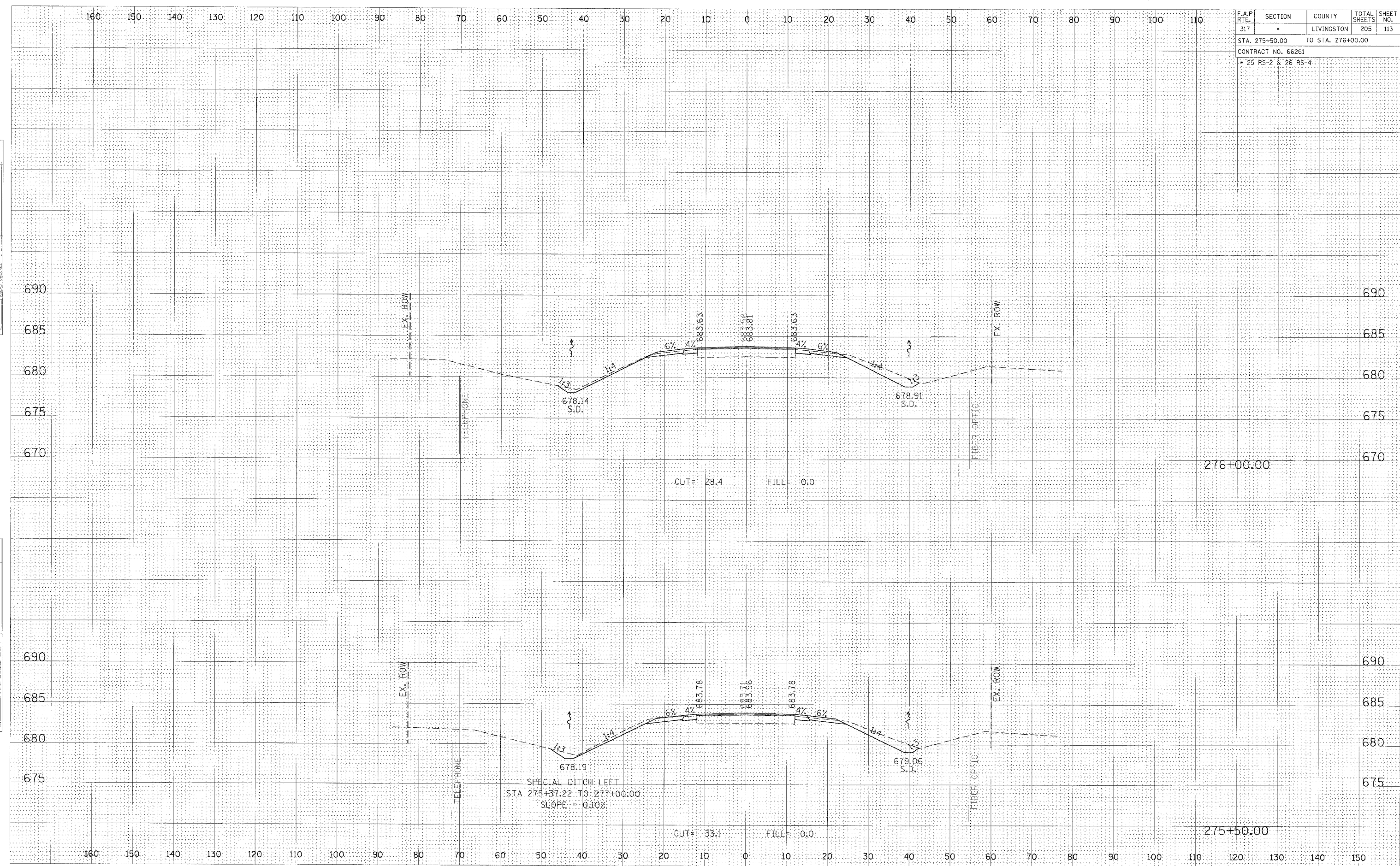


CROSS SECTION, STA 274+50.00 TO 274+98.61, FAP 317 (US ROUTE 24)

F.A.P. RTE.	SECTION	COUNTY	TOTAL SHEETS	SHEET NO.
317	*	LIVINGSTON	205	113
STA. 275+50.00 TO STA. 276+00.00				
CONTRACT NO. 66261				
* 25 RS-2 & 26 RS-4				

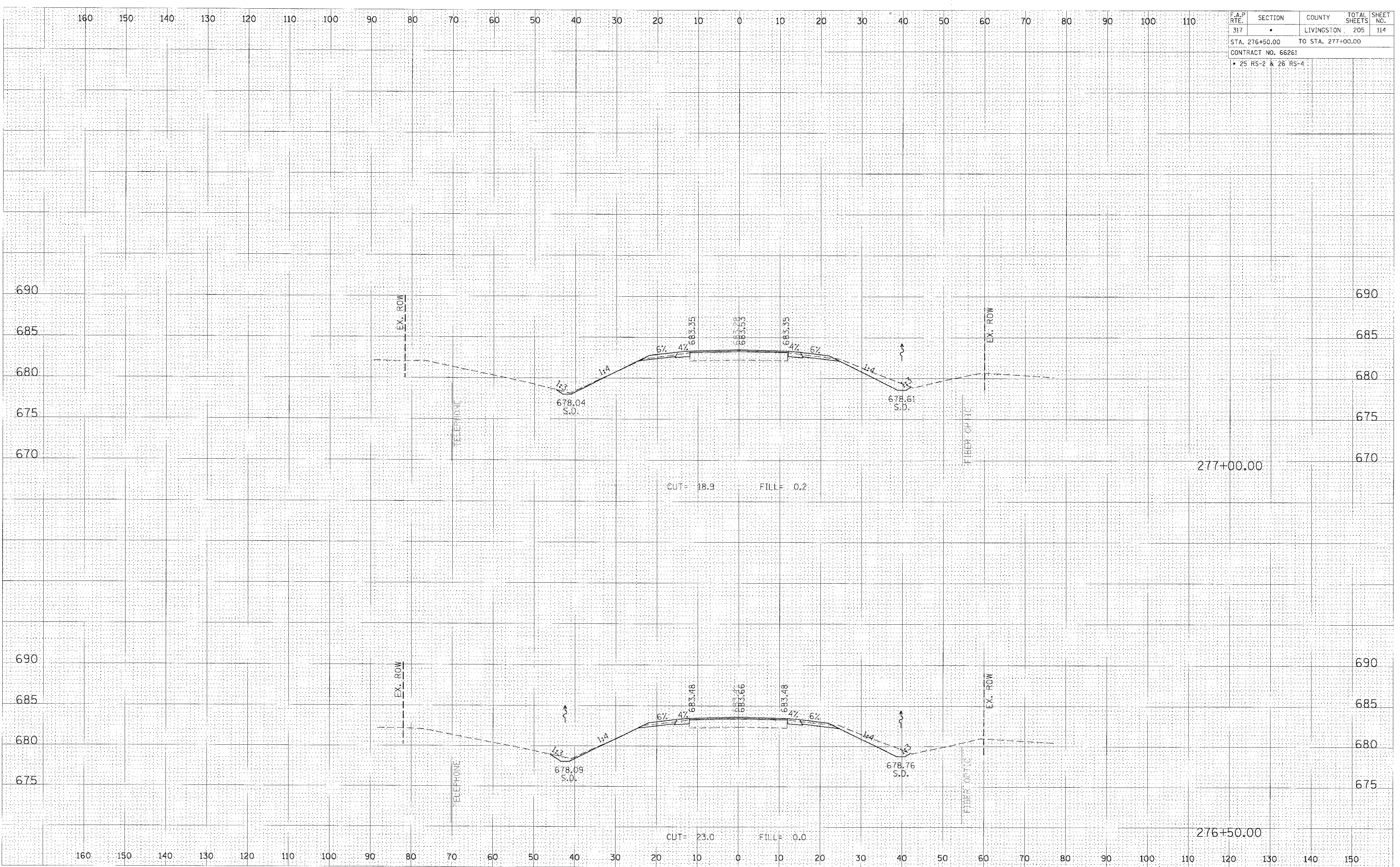
FINAL SURVEY PLOTTED BY AREAS CHECKED

ORIGINAL SURVEY PLOTTED BY AREAS CHECKED



CROSS SECTION, STA 275+50.00 TO 276+00.00, FAP 317 (US ROUTE 24)

F.A.P. RTE.	SECTION	COUNTY	TOTAL SHEETS	SHEET NO.
317	•	LIVINGSTON	205	114
STA. 276+50.00 TO STA. 277+00.00				
CONTRACT NO. 66261				
• 25 RS-2 & 26 RS-4				



FINAL SURVEY SHEET
 SURVEYED BY: _____
 PLOTTED BY: _____
 DATE: _____
 NOTE BOOK NO. _____
 AREAS CHECKED: _____

ORIGINAL SURVEY SHEET
 SURVEYED BY: _____
 PLOTTED BY: _____
 DATE: _____
 NOTE BOOK NO. _____
 AREAS CHECKED: _____

CROSS SECTION, STA 276+50.00 TO 277+00.00, FAP 317 (US ROUTE 24)

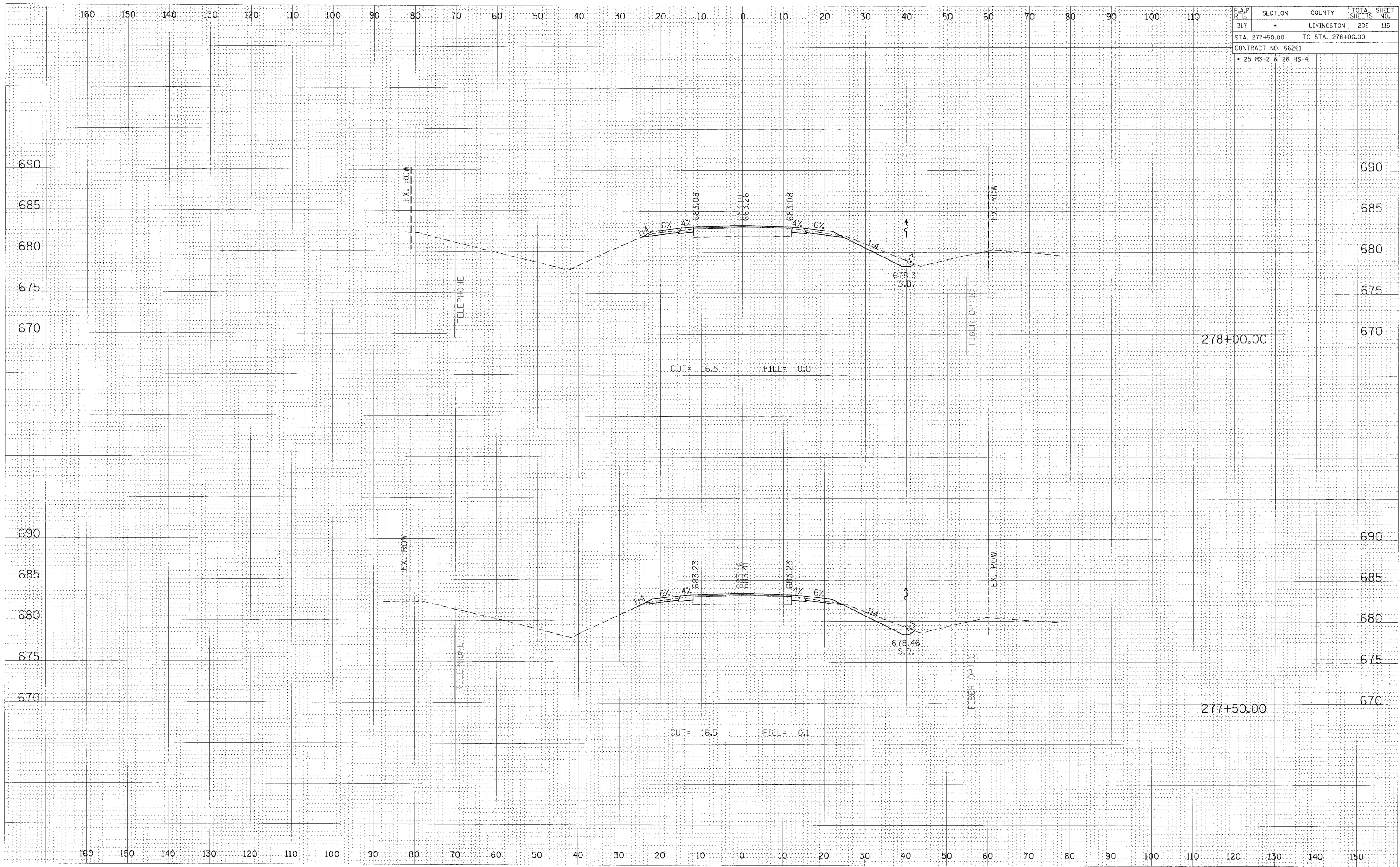
F.A.P. RTE.	SECTION	COUNTY	TOTAL SHEETS	SHEET NO.
317	*	LIVINGSTON	205	115
STA. 277+50.00 TO STA. 278+00.00				
CONTRACT NO. 66261				
* 25 RS-2 & 26 RS-4				

DATE	BY

NO.	DATE	BY

DATE	BY

NO.	DATE	BY

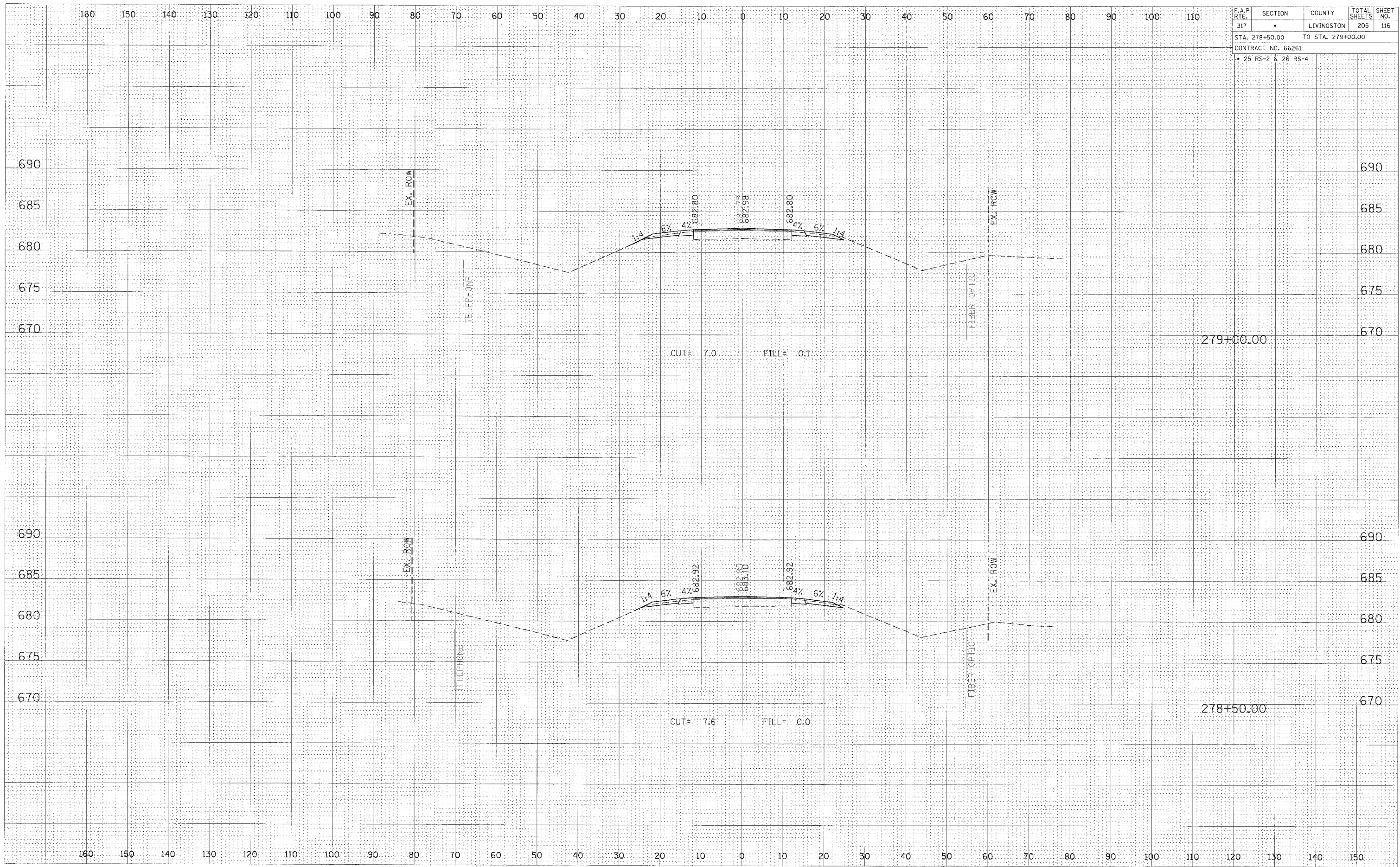


CROSS SECTION, STA 277+50.00 TO 278+00.00, FAP 317 (US ROUTE 24)

F.A.P. RTE.	SECTION	COUNTY	TOTAL SHEETS	SHEET NO.
317	*	LIVINGSTON	205	116
STA. 278+50.00 TO STA. 279+00.00				
CONTRACT NO. 66261				
• 25 RS-2 & 26 RS-4				

DATE: _____ BY: _____
 ORIGINAL SURVEY: _____
 SURVEY: _____
 PLOTTED: _____
 NOTE BOOK: _____
 TEMPLATE: _____
 AREAS CHECKED: _____

DATE: _____ BY: _____
 ORIGINAL SURVEY: _____
 SURVEY: _____
 PLOTTED: _____
 NOTE BOOK: _____
 TEMPLATE: _____
 AREAS CHECKED: _____

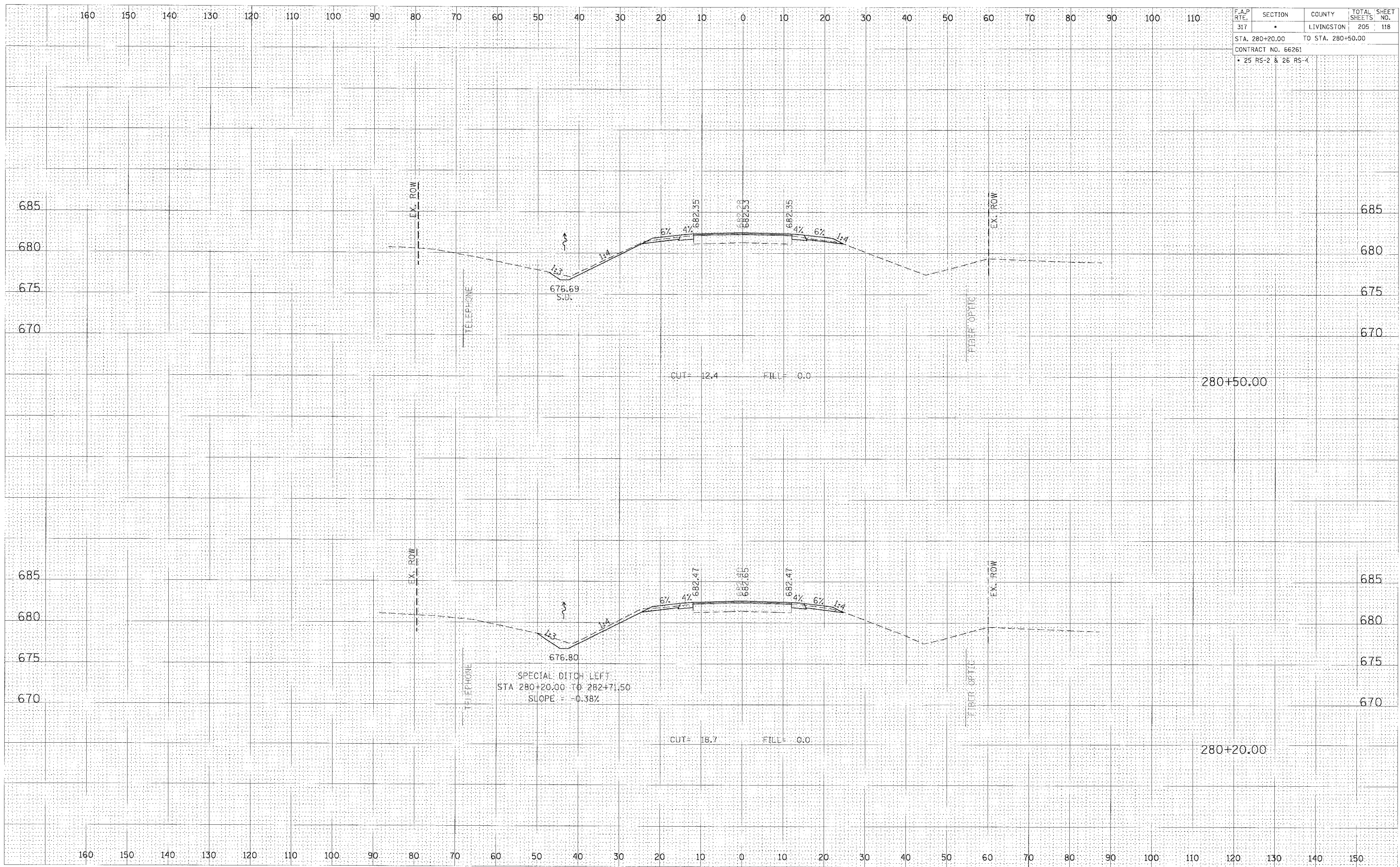


CROSS SECTION, STA 278+50.00 TO 279+00.00, FAP 317 (US ROUTE 24)

F.A.P. RTE.	SECTION	COUNTY	TOTAL SHEETS	SHEET NO.
317	*	LIVINGSTON	205	118
STA. 280+20.00		TO STA. 280+50.00		
CONTRACT NO. 66261				
* 25 RS-2 & 26 RS-4				

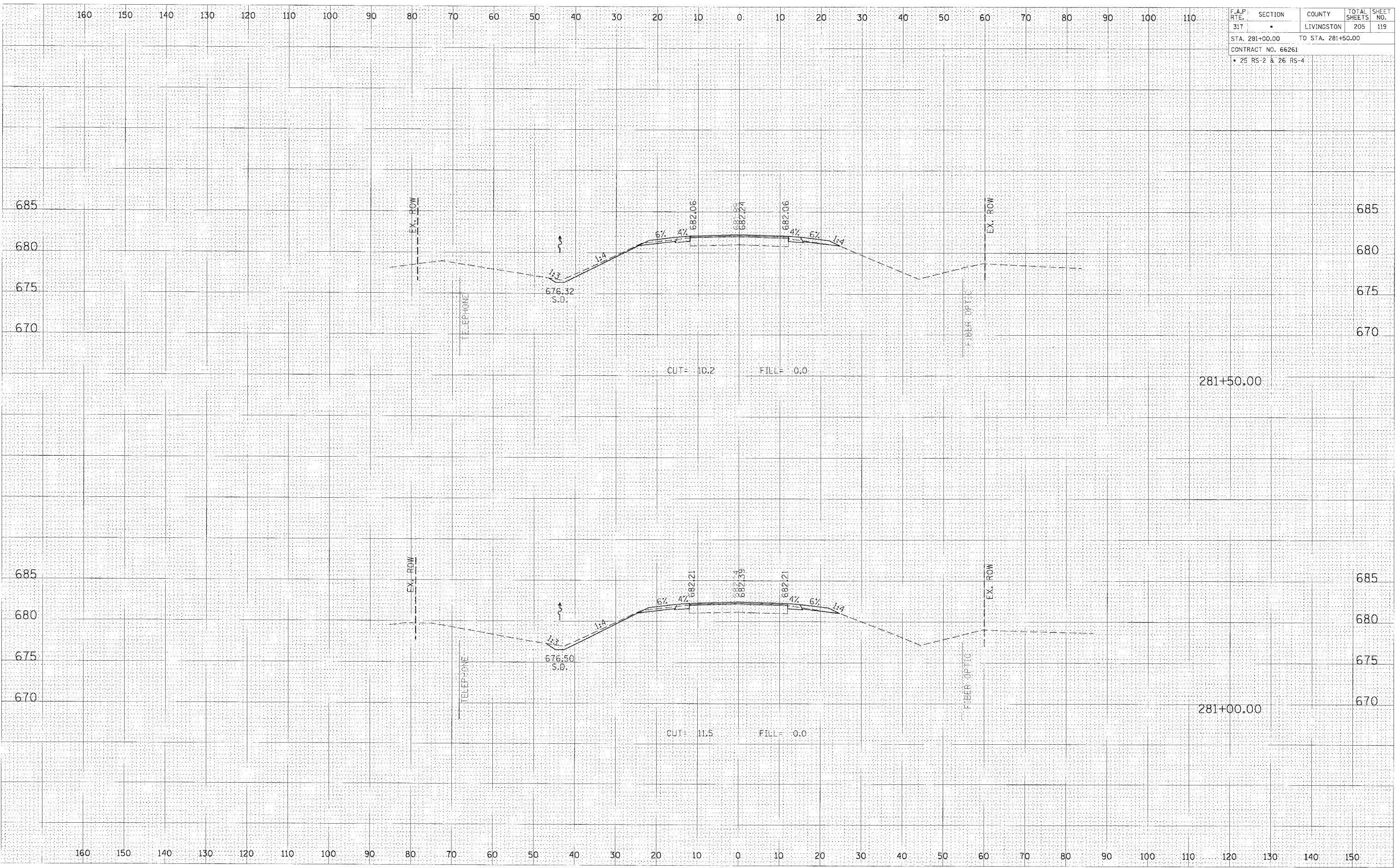
DATE	
BY	
DESIGNED	
SURVEY	
NOTED	
PLOTTED	
TEMPLATE	
AREAS	
CHECKED	
NO.	

DATE	
BY	
DESIGNED	
SURVEY	
NOTED	
PLOTTED	
TEMPLATE	
AREAS	
CHECKED	
NO.	



CROSS SECTION, STA 280+20.00 TO 280+50.00, FAP 317 (US ROUTE 24)

F.A.P. RTE.	SECTION	COUNTY	TOTAL SHEETS	SHEET NO.
317	•	LIVINGSTON	205	119
STA. 281+00.00		TO STA. 281+50.00		
CONTRACT NO. 66261				
• 25 RS-2 & 26 RS-4				



FINAL SURVEY BY DATE
 SURVEY PLOTTED BY
 NOTE BOOK NO. DATE
 AREAS CHECKED:

ORIGINAL SURVEY BY DATE
 SURVEY PLOTTED BY
 NOTE BOOK NO. DATE
 AREAS CHECKED:

CROSS SECTION, STA 281+00.00 TO 281+50.00, FAP 317 (US ROUTE 24)

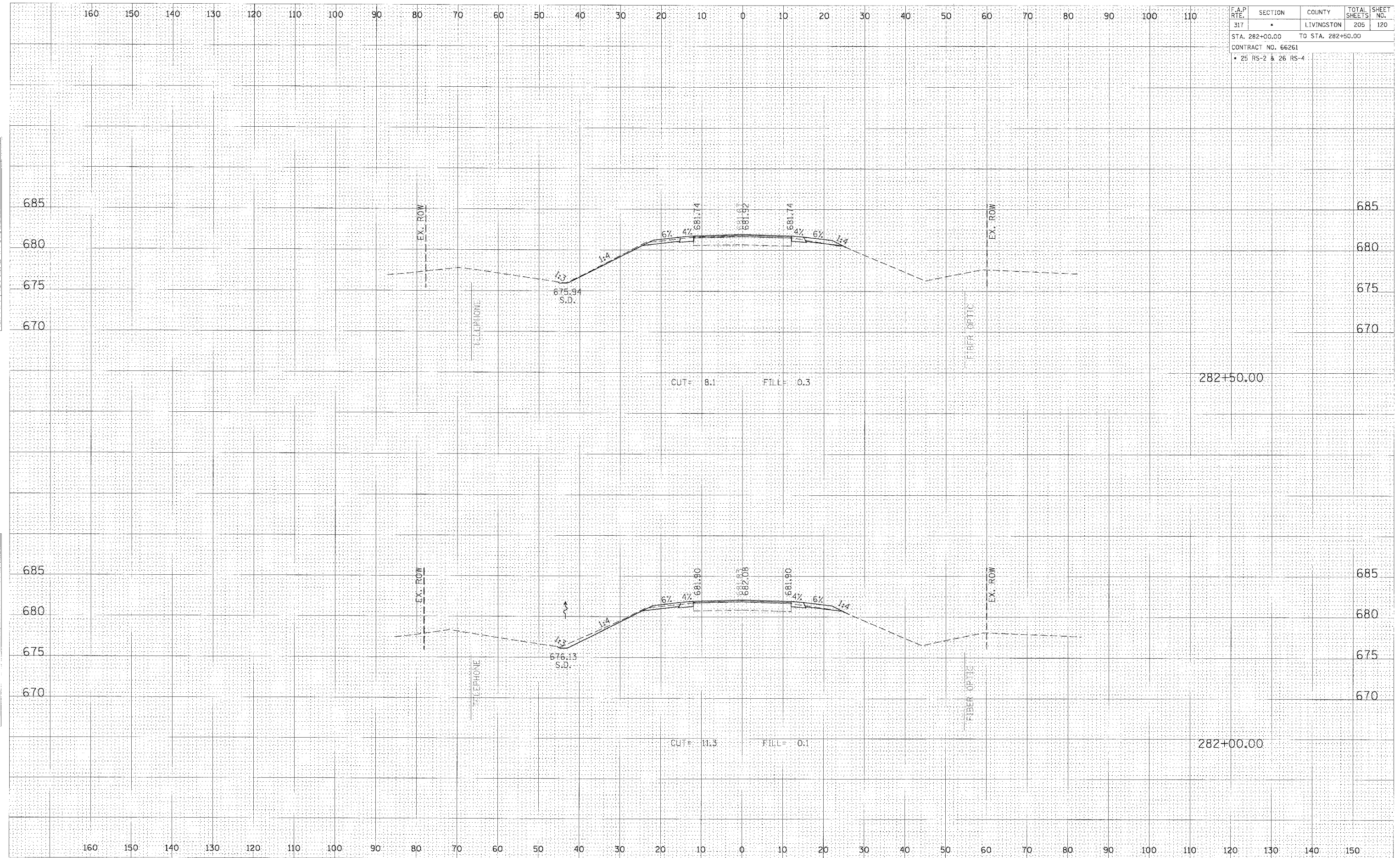
F.A.P. RTE.	SECTION	COUNTY	TOTAL SHEETS	SHEET NO.
317	*	LIVINGSTON	205	120
STA. 282+00.00 TO STA. 282+50.00				
CONTRACT NO. 66261				
* 25 RS-2 & 26 RS-4				

DATE	BY

DATE	BY

DATE	BY

DATE	BY

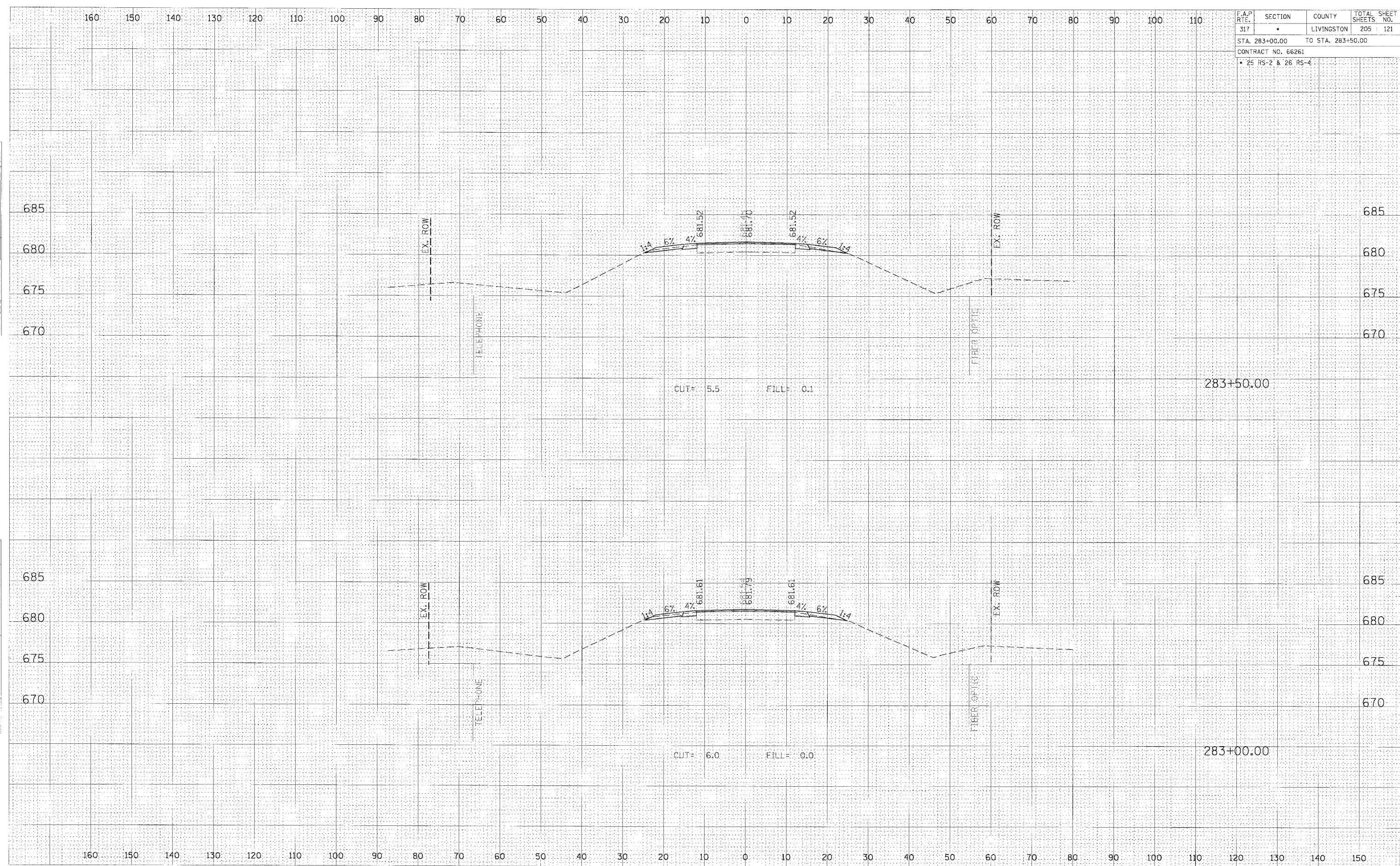


CROSS SECTION, STA 282+00.00 TO 282+50.00, FAP 317 (US ROUTE 24)

F.A.P. RT.	SECTION	COUNTY	TOTAL SHEETS	SHEET NO.
317	*	LIVINGSTON	205	121
STA. 283+00.00		TO STA. 283+50.00		
CONTRACT NO. 66261				
• 25 RS-2 & 26 RS-4				

FINAL SURVEY	BY	DATE
SURVEYED		
FIELD		
NOTE BOOK		
AREAS CHECKED		
NO.		

ORIGINAL SURVEY	BY	DATE
SURVEYED		
FIELD		
NOTE BOOK		
AREAS CHECKED		
NO.		

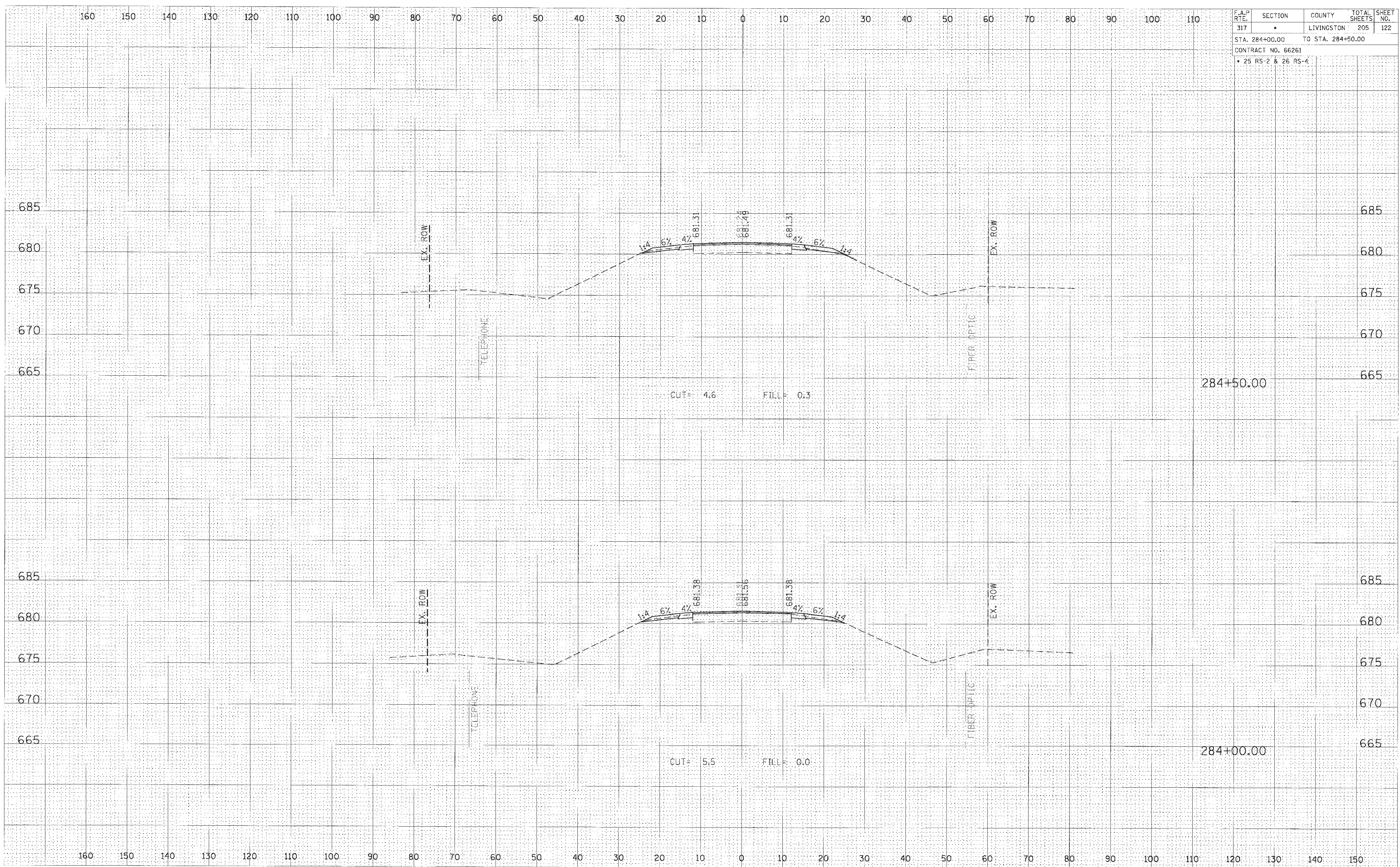


CROSS SECTION, STA 283+00.00 TO 283+50.00, FAP 317 (US ROUTE 24)

F.A.P. RTE	SECTION	COUNTY	TOTAL SHEETS	SHEET NO.
317	*	LIVINGSTON	205	122
STA. 284+00.00 TO STA. 284+50.00				
CONTRACT NO. 66261				
• 25 RS-2 & 26 RS-4				

FINAL SURVEY	DATE
SUBMITTED	
PLOTTED	
TEMPLATE	
NOTED FROM	
AREAS CHECKED	
NO.	

ORIGINAL SURVEY	DATE
SUBMITTED	
PLOTTED	
TEMPLATE	
NOTED FROM	
AREAS CHECKED	
NO.	

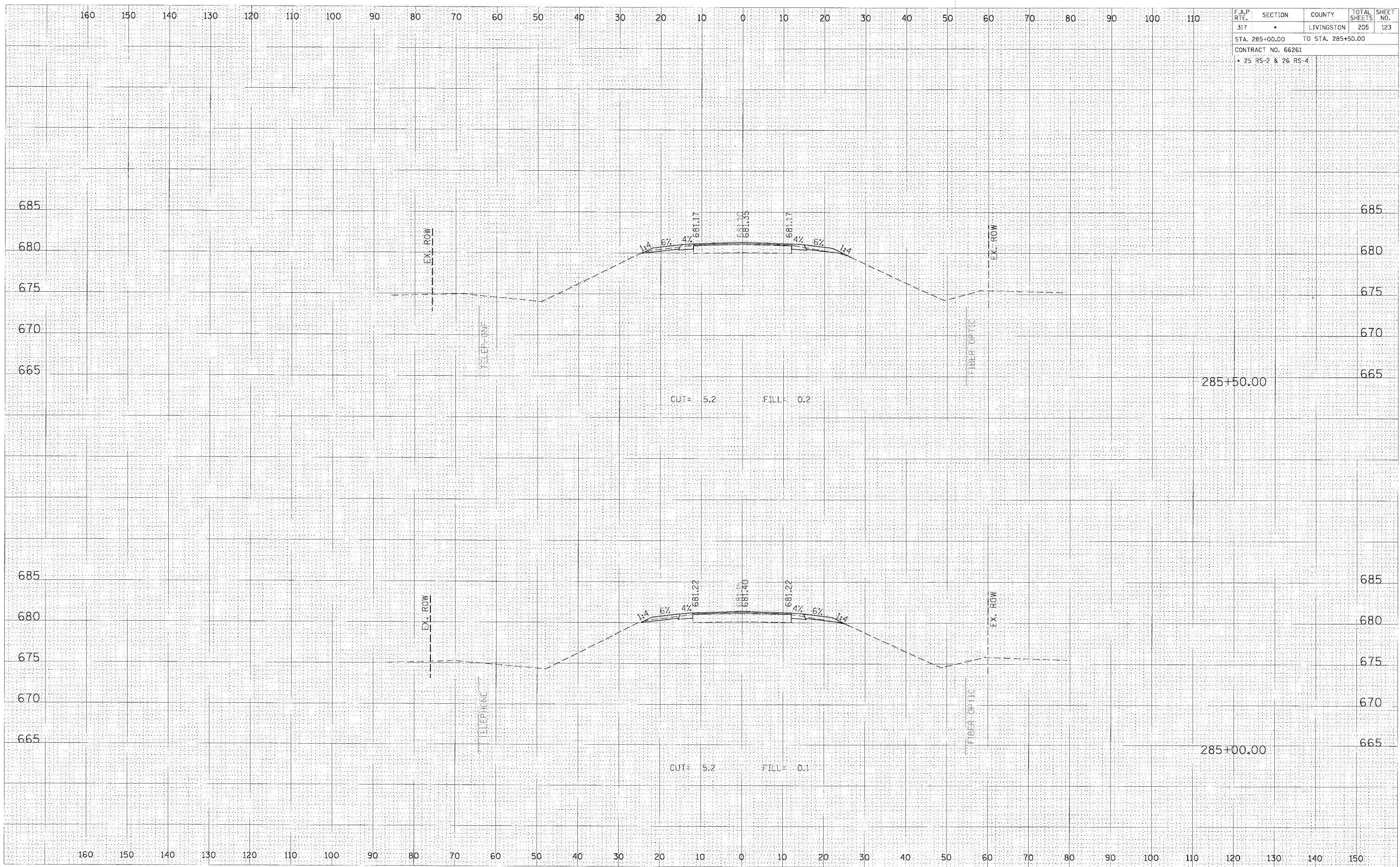


CROSS SECTION, STA 284+00.00 TO 284+50.00, FAP 317 (US ROUTE 24)

F.A.P. RTE.	SECTION	COUNTY	TOTAL SHEETS	SHEET NO.
317	*	LIVINGSTON	205	123
STA. 285+00.00 TO STA. 285+50.00				
CONTRACT NO. 66261				
* 25 RS-2 & 26 RS-4				

FINAL SURVEY
 SURVEYED BY: _____
 DATE: _____
 NOTE BOOK NO.: _____
 TRIPLATE NO.: _____
 AREAS CHECKED: _____

ORIGINAL SURVEY
 SURVEYED BY: _____
 DATE: _____
 NOTE BOOK NO.: _____
 TRIPLATE NO.: _____
 AREAS CHECKED: _____

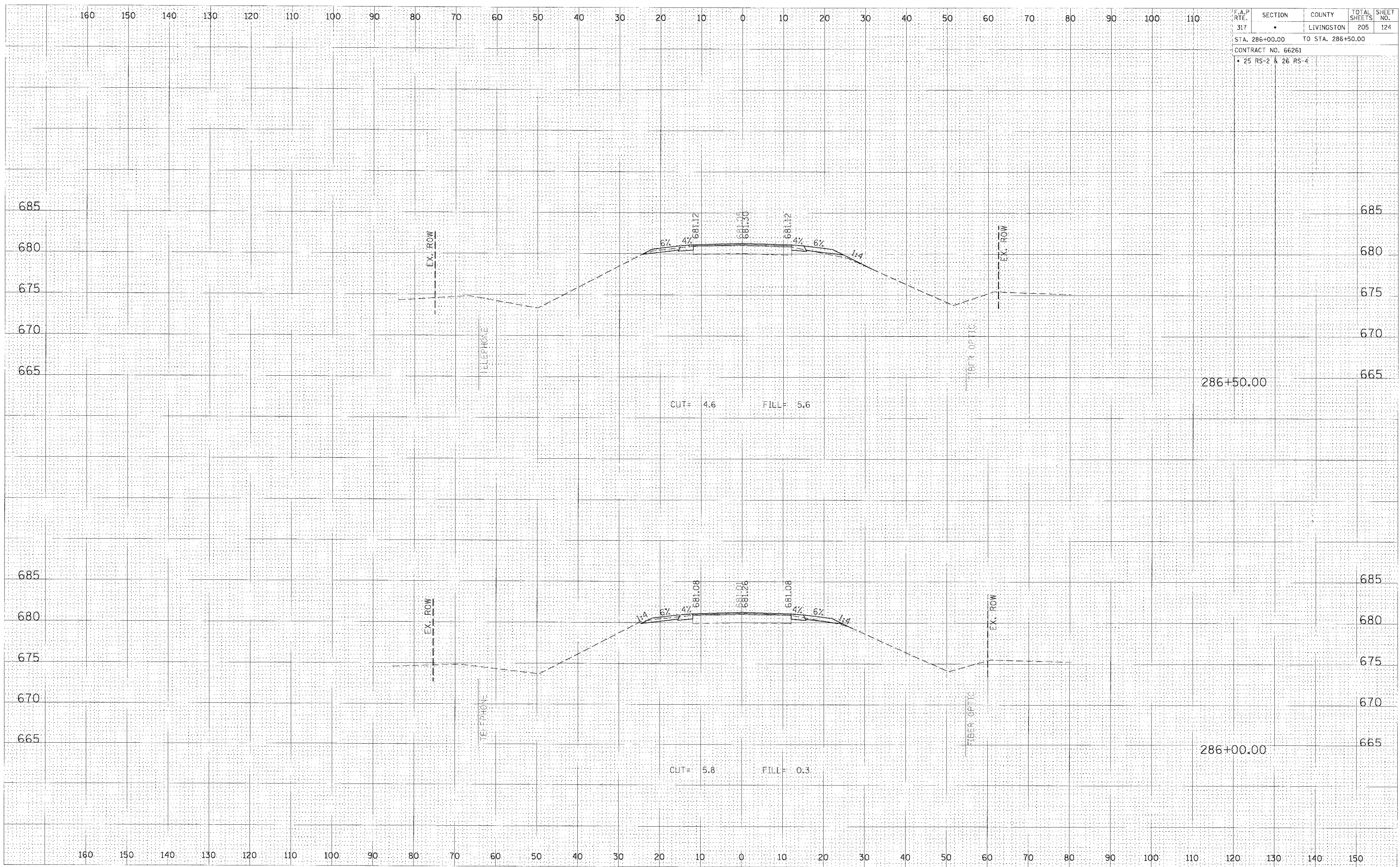


CROSS SECTION, STA 285+00.00 TO 285+50.00, FAP 317 (US ROUTE 24)

F.A.P. RTE.	SECTION	COUNTY	TOTAL SHEETS	SHEET NO.
317	*	LIVINGSTON	205	124
STA. 286+00.00		TO STA. 286+50.00		
CONTRACT NO. 66261				
• 25 RS-2 & 26 RS-4				

FINAL SURVEY
 SURVEYED _____
 PLOTTED _____
 NOTE BOOK _____
 NO. _____
 AREAS CHECKED _____

ORIGINAL SURVEY
 SURVEYED _____
 PLOTTED _____
 NOTE BOOK _____
 NO. _____
 AREAS CHECKED _____

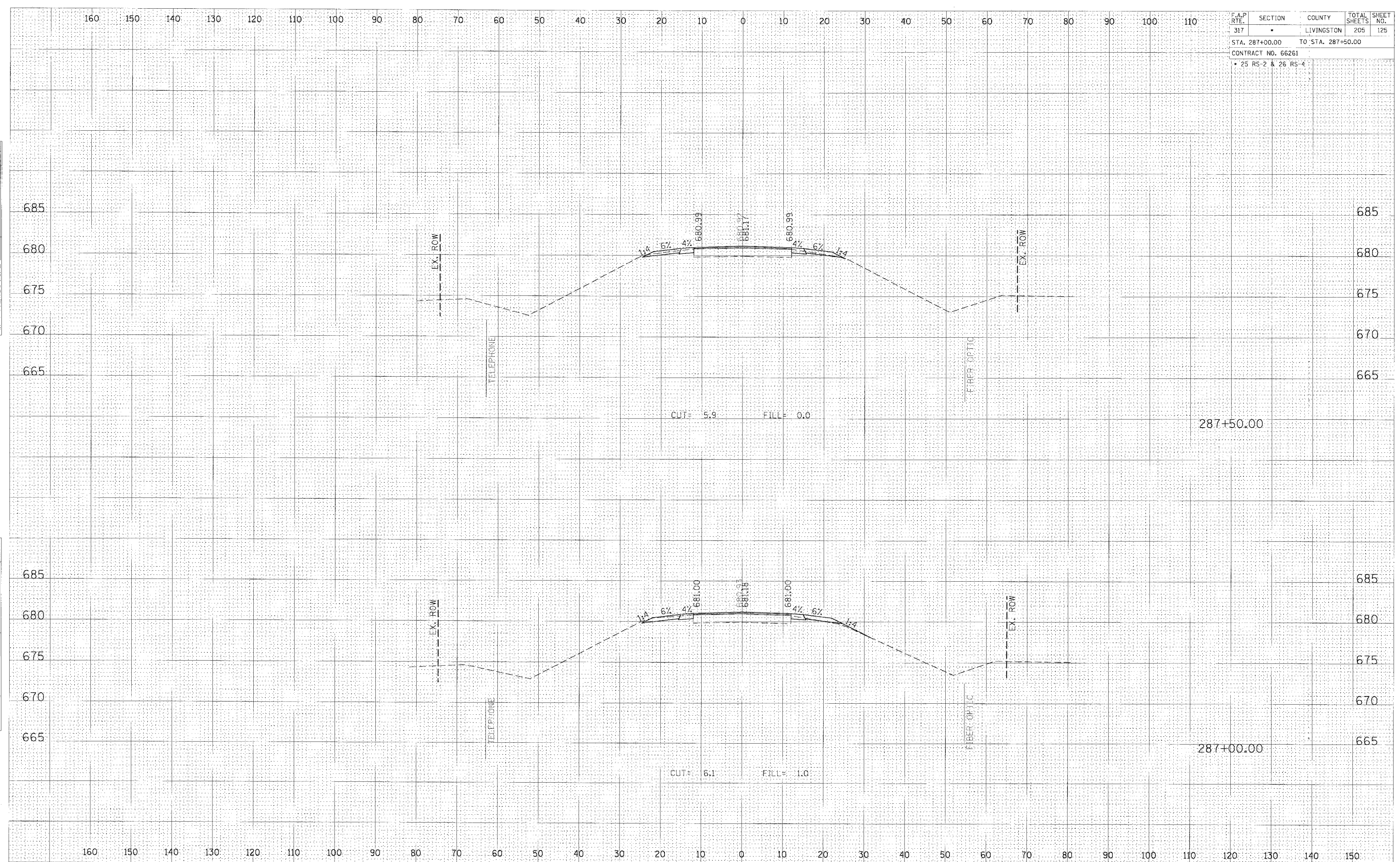


CROSS SECTION, STA 286+00.00 TO 286+50.00, FAP 317 (US ROUTE 24)

F.A.P. RTE.	SECTION	COUNTY	TOTAL SHEETS	SHEET NO.
317	*	LIVINGSTON	205	125
STA. 287+00.00		TO STA. 287+50.00		
CONTRACT NO. 66261				
• 25 RS-2 & 26 RS-4				

DATE	
BY	
FINAL SURVEY	
PROJECT NO.	
NOTE BOOK NO.	
AREA	
AREA SHEET NO.	

DATE	
BY	
FINAL SURVEY	
PROJECT NO.	
NOTE BOOK NO.	
AREA	
AREA SHEET NO.	

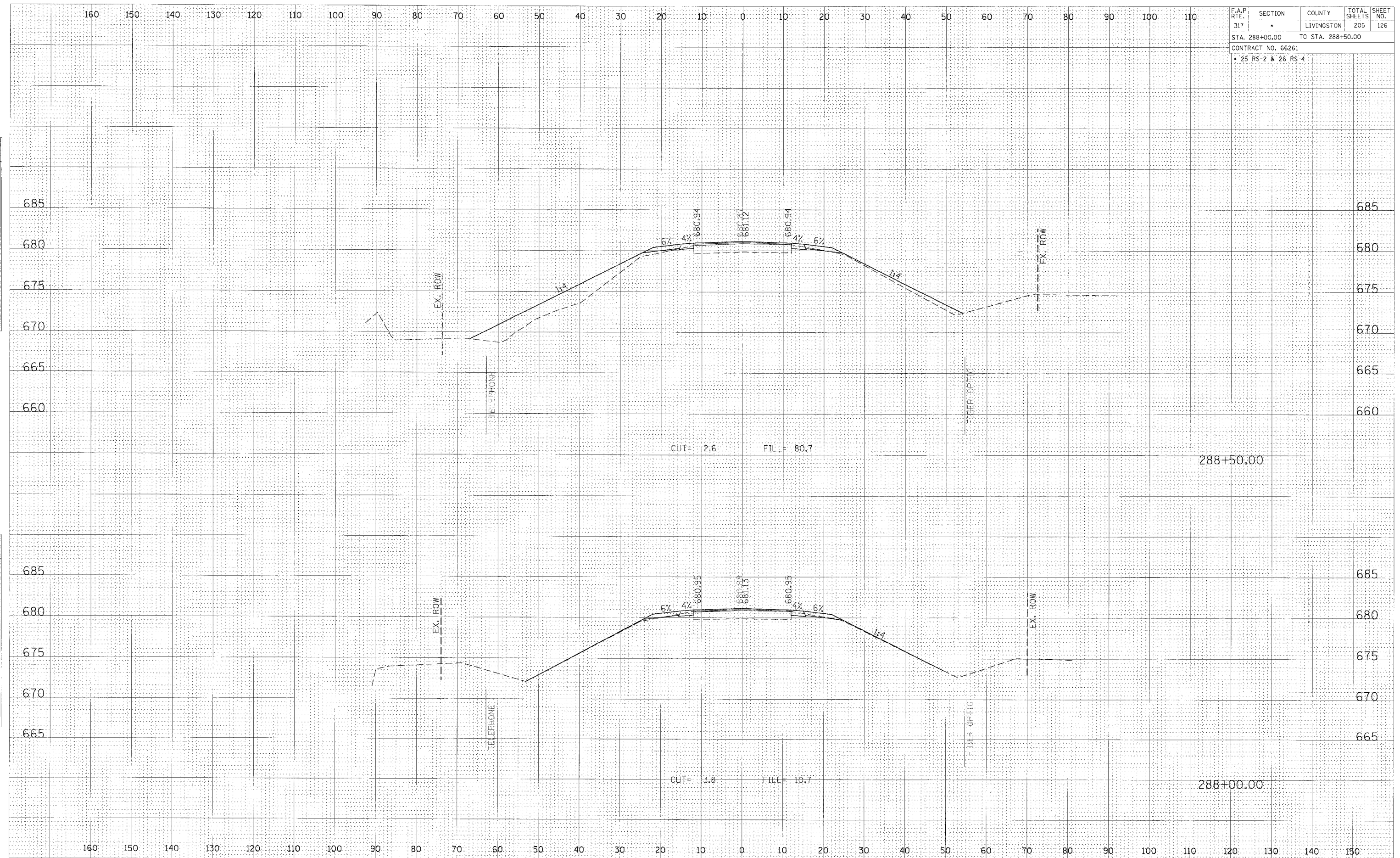


CROSS SECTION, STA 287+00.00 TO 287+50.00, FAP 317 (US ROUTE 24)

F.A.P. RTE.	SECTION	COUNTY	TOTAL SHEETS	SHEET NO.
317	*	LIVINGSTON	205	126
STA. 288+00.00 TO STA. 288+50.00				
CONTRACT NO. 66261				
• 25 RS-2 & 26 RS-4				

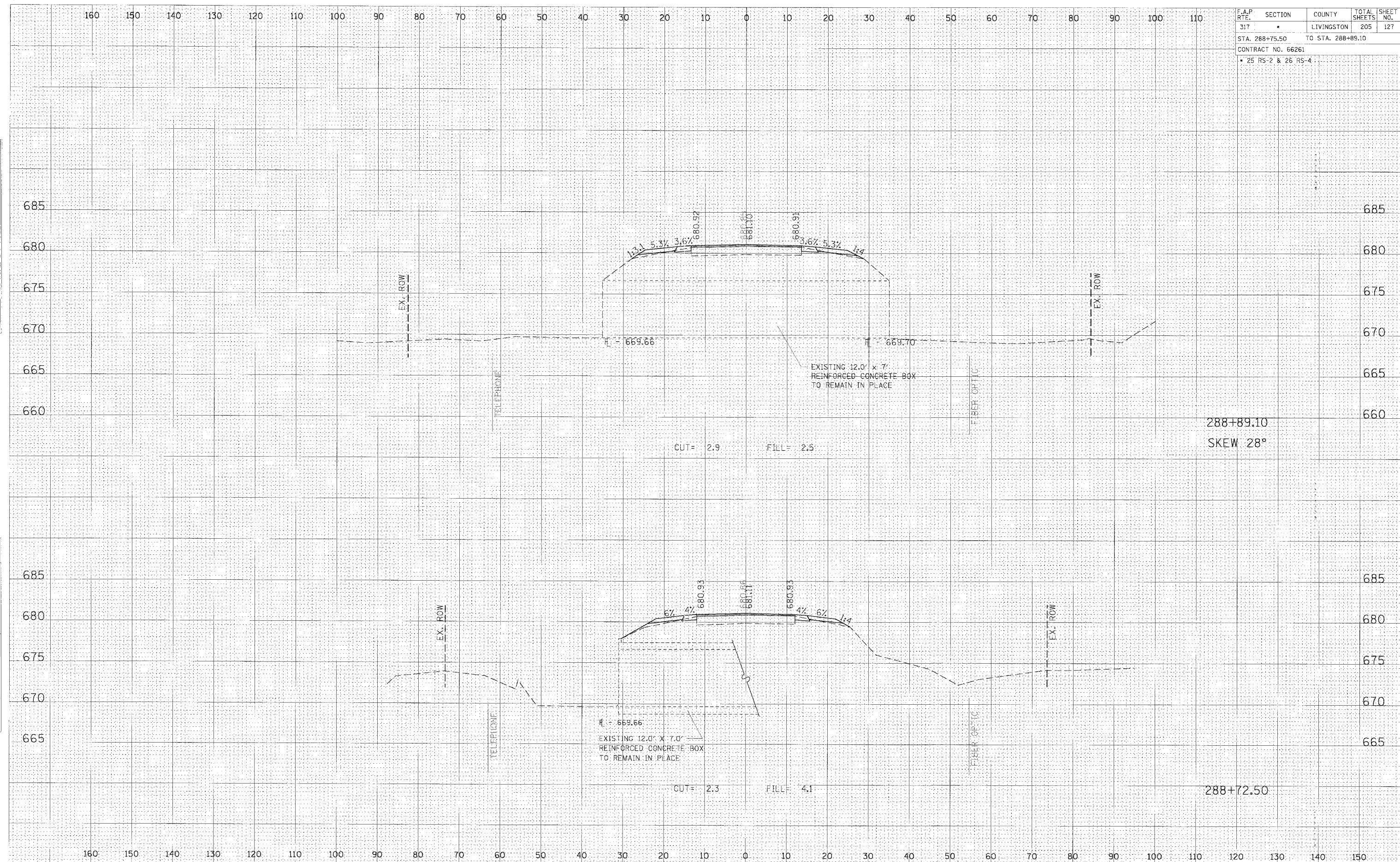
FINAL SURVEY BY DATE
 SURVEYED BY
 PLOTTED BY
 NOTE BOOK NO.
 AREAS CHECKED

ORIGINAL SURVEY BY DATE
 SURVEYED BY
 PLOTTED BY
 NOTE BOOK NO.
 AREAS CHECKED



CROSS SECTION, STA 288+00.00 TO 288+50.00, FAP 317 (US ROUTE 24)

F.A.P. RTE.	SECTION	COUNTY	TOTAL SHEETS	SHEET NO.
317		LIVINGSTON	205	127
STA. 288+75.50		TO STA. 288+89.10		
CONTRACT NO. 66261				
• 25 RS-2 & 26 RS-4				



FINAL SURVEY
 DATE: _____
 BY: _____
 CHECKED: _____
 NO. _____
 AREAS CHECKED: _____

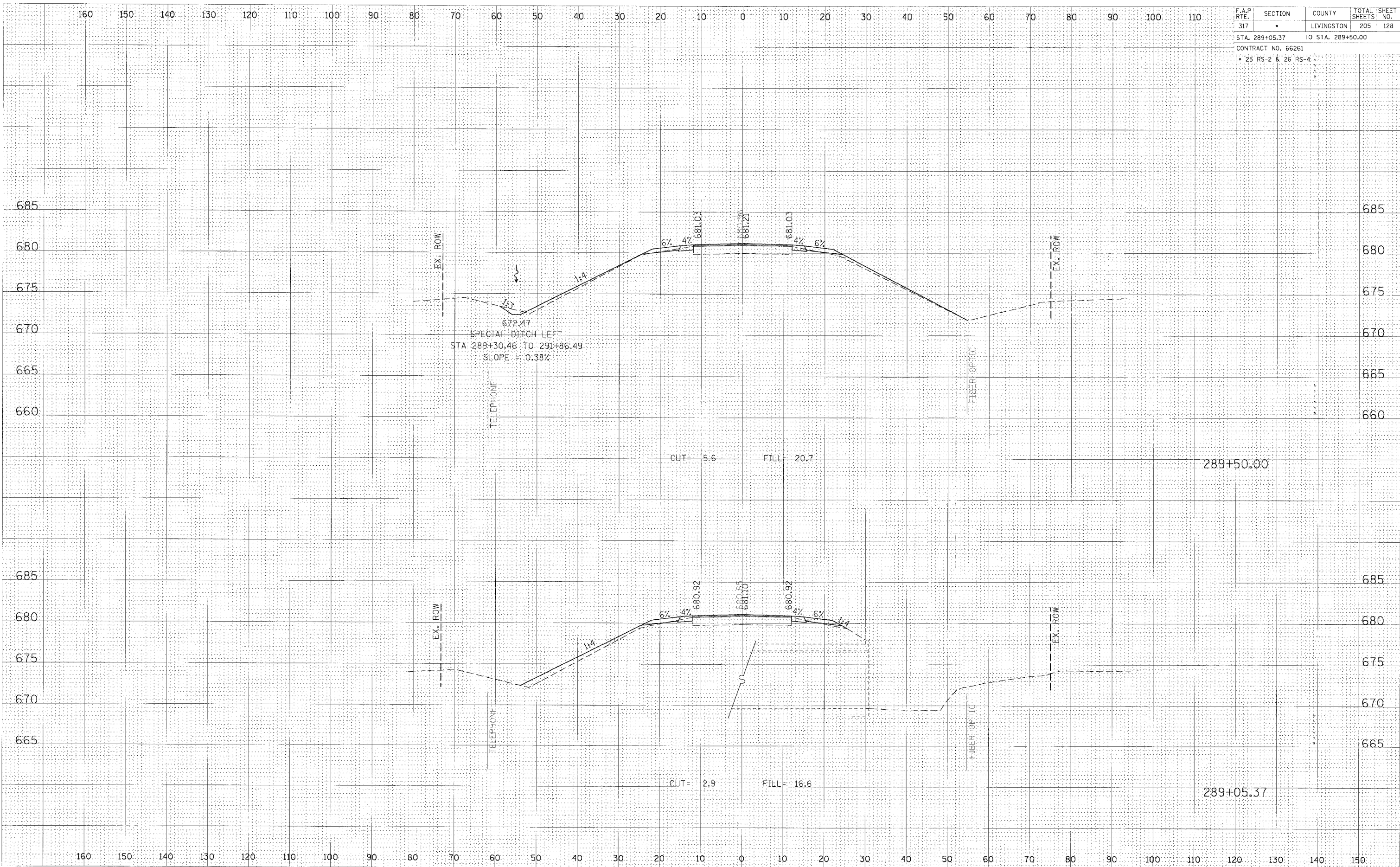
ORIGINAL SURVEY
 DATE: _____
 BY: _____
 CHECKED: _____
 NO. _____
 AREAS CHECKED: _____

CROSS SECTION, STA 288+72.50 TO 288+89.10, FAP 317 (US ROUTE 24)

F.A.P. RTE.	SECTION	COUNTY	TOTAL SHEETS	SHEET NO.
317	•	LIVINGSTON	205	128
STA. 289+05.37		TO STA. 289+50.00		
CONTRACT NO. 66261				
• 25 RS-2 & 26 RS-4				

DATE	
BY	
APPROVED	
NO.	

DATE	
BY	
APPROVED	
NO.	

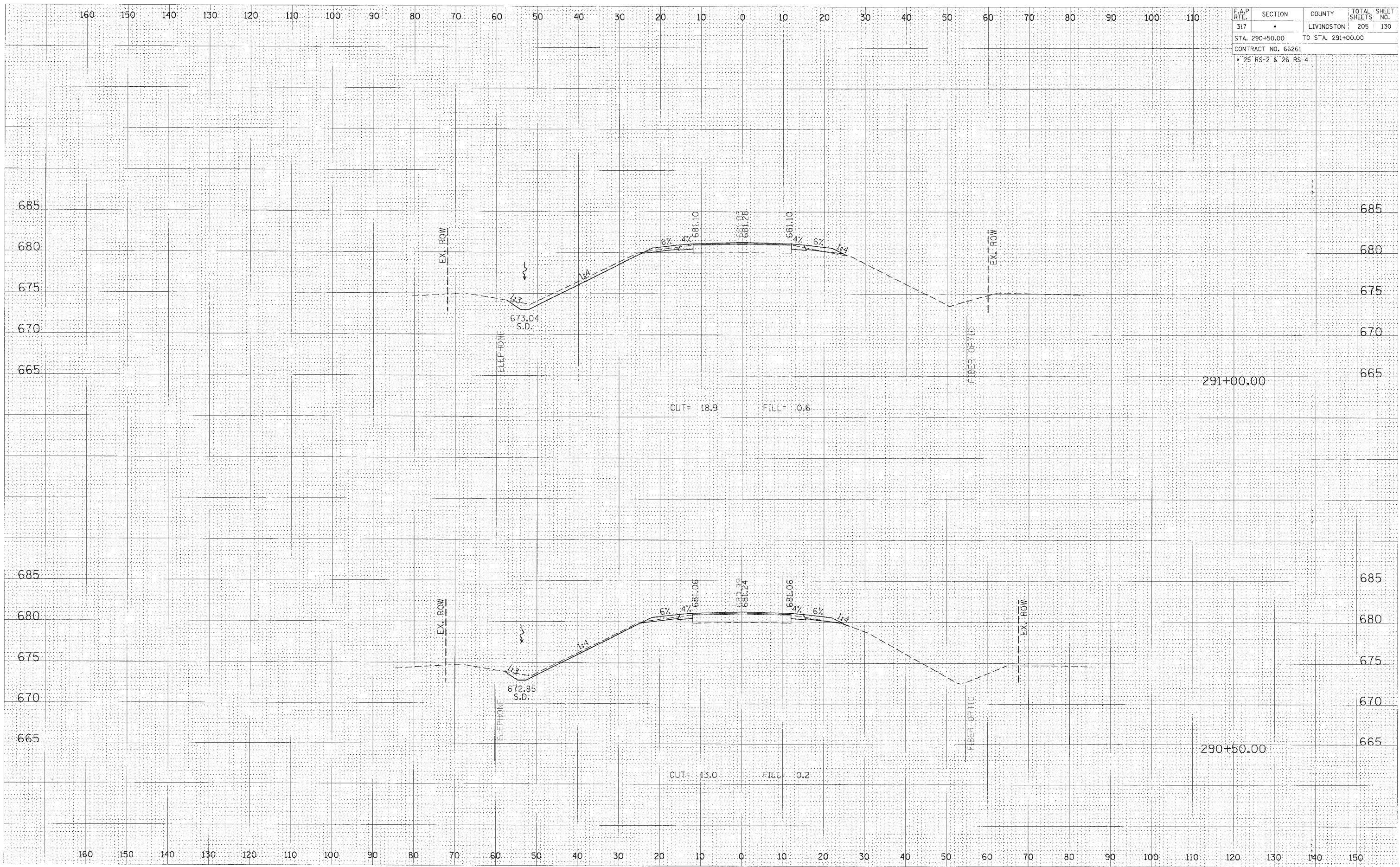


CROSS SECTION, STA 289+05.37 TO 289+50.00, FAP 317 (US ROUTE 24)

F.A.P. RTE.	SECTION	COUNTY	TOTAL SHEET NO.
317	-	LIVINGSTON	205 130
STA. 290+50.00		TO STA. 291+00.00	
CONTRACT NO. 66261			
• 25 RS-2 & 26 RS-4			

FINAL SURVEY	DATE
NO. 1	
NO. 2	
NO. 3	
NO. 4	
NO. 5	
NO. 6	
NO. 7	
NO. 8	
NO. 9	
NO. 10	
NO. 11	
NO. 12	
NO. 13	
NO. 14	
NO. 15	
NO. 16	
NO. 17	
NO. 18	
NO. 19	
NO. 20	
NO. 21	
NO. 22	
NO. 23	
NO. 24	
NO. 25	
NO. 26	
NO. 27	
NO. 28	
NO. 29	
NO. 30	
NO. 31	
NO. 32	
NO. 33	
NO. 34	
NO. 35	
NO. 36	
NO. 37	
NO. 38	
NO. 39	
NO. 40	
NO. 41	
NO. 42	
NO. 43	
NO. 44	
NO. 45	
NO. 46	
NO. 47	
NO. 48	
NO. 49	
NO. 50	
NO. 51	
NO. 52	
NO. 53	
NO. 54	
NO. 55	
NO. 56	
NO. 57	
NO. 58	
NO. 59	
NO. 60	
NO. 61	
NO. 62	
NO. 63	
NO. 64	
NO. 65	
NO. 66	
NO. 67	
NO. 68	
NO. 69	
NO. 70	
NO. 71	
NO. 72	
NO. 73	
NO. 74	
NO. 75	
NO. 76	
NO. 77	
NO. 78	
NO. 79	
NO. 80	
NO. 81	
NO. 82	
NO. 83	
NO. 84	
NO. 85	
NO. 86	
NO. 87	
NO. 88	
NO. 89	
NO. 90	
NO. 91	
NO. 92	
NO. 93	
NO. 94	
NO. 95	
NO. 96	
NO. 97	
NO. 98	
NO. 99	
NO. 100	
NO. 101	
NO. 102	
NO. 103	
NO. 104	
NO. 105	
NO. 106	
NO. 107	
NO. 108	
NO. 109	
NO. 110	
NO. 111	
NO. 112	
NO. 113	
NO. 114	
NO. 115	
NO. 116	
NO. 117	
NO. 118	
NO. 119	
NO. 120	
NO. 121	
NO. 122	
NO. 123	
NO. 124	
NO. 125	
NO. 126	
NO. 127	
NO. 128	
NO. 129	
NO. 130	
NO. 131	
NO. 132	
NO. 133	
NO. 134	
NO. 135	
NO. 136	
NO. 137	
NO. 138	
NO. 139	
NO. 140	
NO. 141	
NO. 142	
NO. 143	
NO. 144	
NO. 145	
NO. 146	
NO. 147	
NO. 148	
NO. 149	
NO. 150	

ORIGINAL SURVEY	DATE
NO. 1	
NO. 2	
NO. 3	
NO. 4	
NO. 5	
NO. 6	
NO. 7	
NO. 8	
NO. 9	
NO. 10	
NO. 11	
NO. 12	
NO. 13	
NO. 14	
NO. 15	
NO. 16	
NO. 17	
NO. 18	
NO. 19	
NO. 20	
NO. 21	
NO. 22	
NO. 23	
NO. 24	
NO. 25	
NO. 26	
NO. 27	
NO. 28	
NO. 29	
NO. 30	
NO. 31	
NO. 32	
NO. 33	
NO. 34	
NO. 35	
NO. 36	
NO. 37	
NO. 38	
NO. 39	
NO. 40	
NO. 41	
NO. 42	
NO. 43	
NO. 44	
NO. 45	
NO. 46	
NO. 47	
NO. 48	
NO. 49	
NO. 50	
NO. 51	
NO. 52	
NO. 53	
NO. 54	
NO. 55	
NO. 56	
NO. 57	
NO. 58	
NO. 59	
NO. 60	
NO. 61	
NO. 62	
NO. 63	
NO. 64	
NO. 65	
NO. 66	
NO. 67	
NO. 68	
NO. 69	
NO. 70	
NO. 71	
NO. 72	
NO. 73	
NO. 74	
NO. 75	
NO. 76	
NO. 77	
NO. 78	
NO. 79	
NO. 80	
NO. 81	
NO. 82	
NO. 83	
NO. 84	
NO. 85	
NO. 86	
NO. 87	
NO. 88	
NO. 89	
NO. 90	
NO. 91	
NO. 92	
NO. 93	
NO. 94	
NO. 95	
NO. 96	
NO. 97	
NO. 98	
NO. 99	
NO. 100	
NO. 101	
NO. 102	
NO. 103	
NO. 104	
NO. 105	
NO. 106	
NO. 107	
NO. 108	
NO. 109	
NO. 110	
NO. 111	
NO. 112	
NO. 113	
NO. 114	
NO. 115	
NO. 116	
NO. 117	
NO. 118	
NO. 119	
NO. 120	
NO. 121	
NO. 122	
NO. 123	
NO. 124	
NO. 125	
NO. 126	
NO. 127	
NO. 128	
NO. 129	
NO. 130	
NO. 131	
NO. 132	
NO. 133	
NO. 134	
NO. 135	
NO. 136	
NO. 137	
NO. 138	
NO. 139	
NO. 140	
NO. 141	
NO. 142	
NO. 143	
NO. 144	
NO. 145	
NO. 146	
NO. 147	
NO. 148	
NO. 149	
NO. 150	

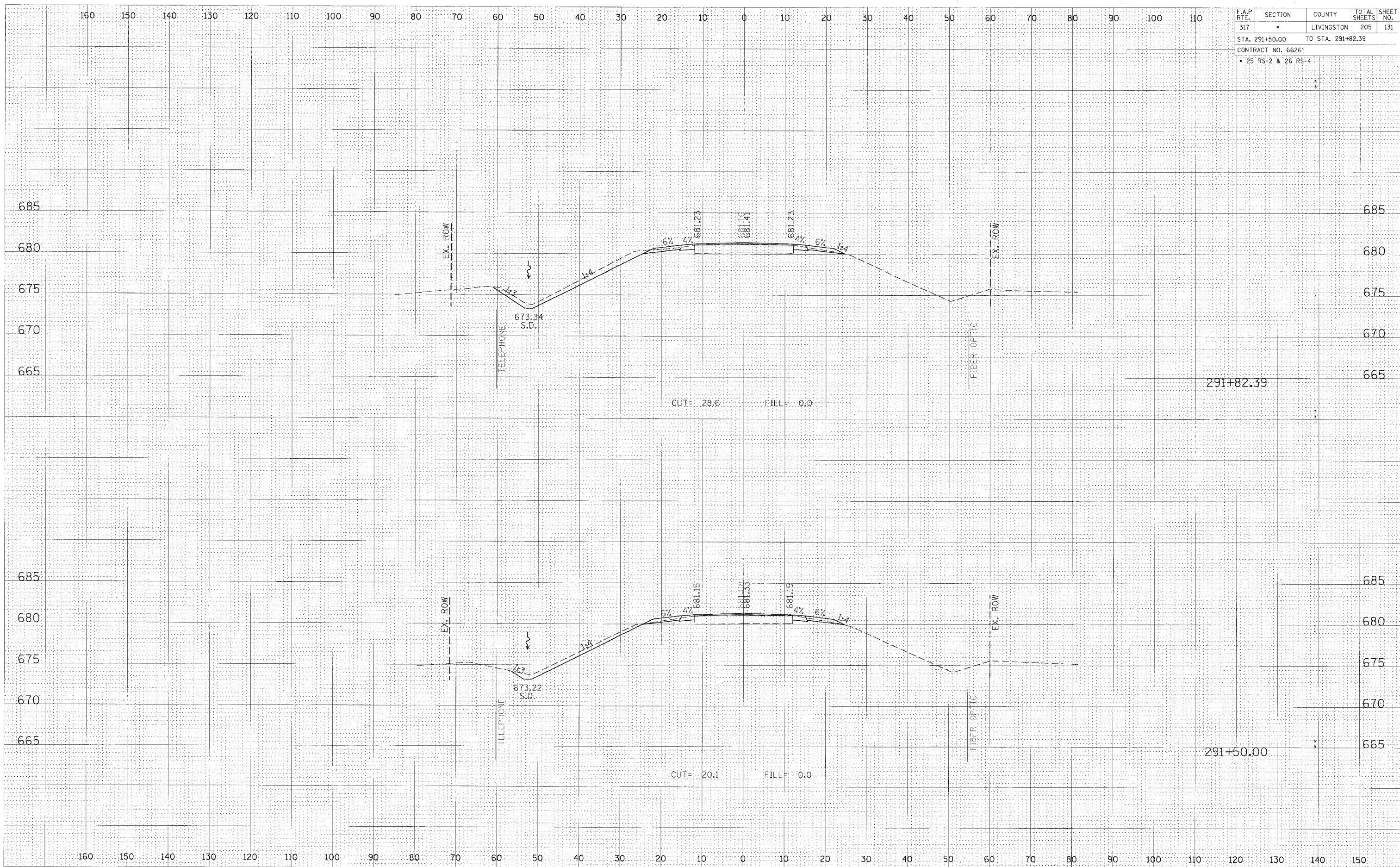


CROSS SECTION, STA 290+50.00 TO 291+00.00, FAP 317 (US ROUTE 24)

F.A.P. RTE.	SECTION	COUNTY	TOTAL SHEETS	SHEET NO.
317	*	LIVINGSTON	205	131
STA. 291+50.00 TO STA. 291+82.39				
CONTRACT NO. 66261				
* 25 RS-2 & 26 RS-4				

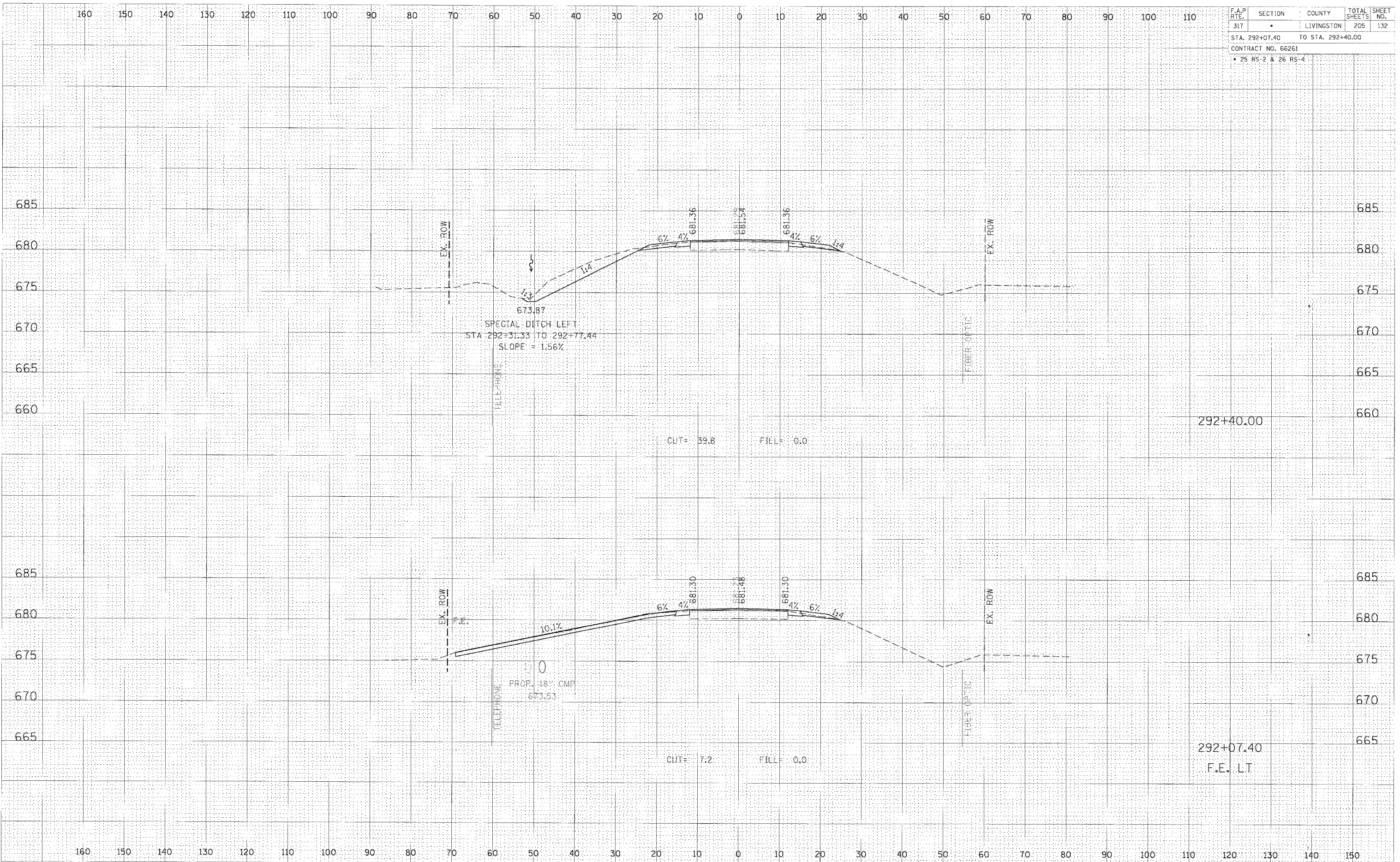
DATE	
BY	
FINAL SURVEY	
PLOTTED	
NOTE BOOK	
AREAS CHECKED	
NO.	

DATE	
BY	
ORIGINAL SURVEY	
PLOTTED	
NOTE BOOK	
AREAS CHECKED	
NO.	



CROSS SECTION, STA 291+50.00 TO 291+82.39, FAP 317 (US ROUTE 24)

F.A.P. RTE.	SECTION	COUNTY	TOTAL SHEETS	SHEET NO.
317	*	LIVINGSTON	205	132
STA. 292+07.40		TO STA. 292+40.00		
CONTRACT NO. 66261				
* 25 RS-2 & 26 RS-4				



BY _____ DATE _____
 SURVEY _____
 PLOTTED _____
 NOTE BOOK _____
 AREAS CHECKED _____

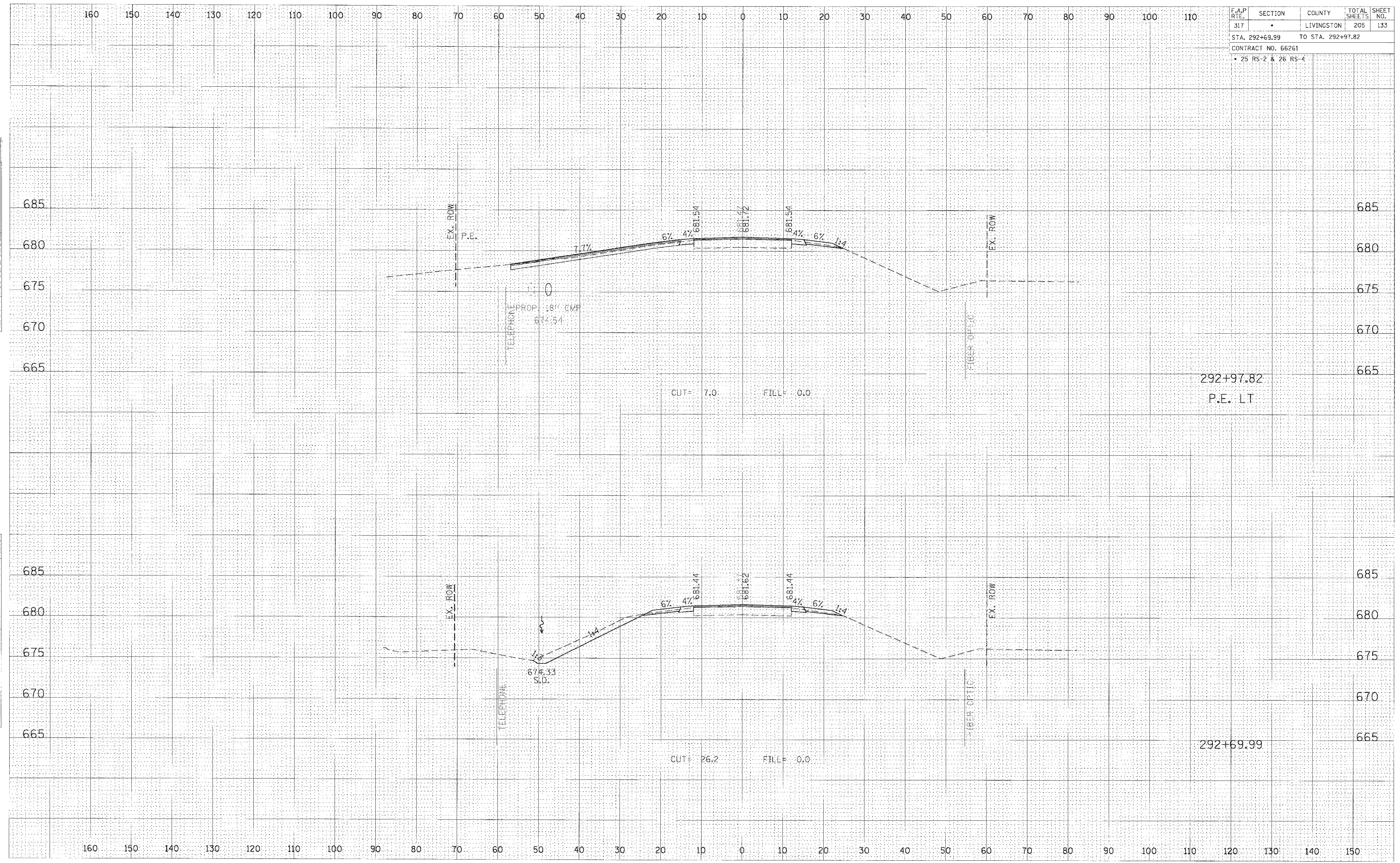
BY _____ DATE _____
 SURVEY _____
 PLOTTED _____
 NOTE BOOK _____
 AREAS CHECKED _____

CROSS SECTION, STA 292+07.40 TO 292+40.00, FAP 317 (US ROUTE 24)

F.A.P. RTE.	SECTION	COUNTY	TOTAL SHEETS	SHEET NO.
317	*	LIVINGSTON	205	133
STA. 292+69.99 TO STA. 292+97.82				
CONTRACT NO. 66261				
* 25 RS-2 & 26 RS-4				

BY	DATE
SURVEYED	
PLOTTED	
NOTE BOOK	
AREAS CHECKED	
NO.	

BY	DATE
SURVEYED	
PLOTTED	
NOTE BOOK	
AREAS CHECKED	
NO.	

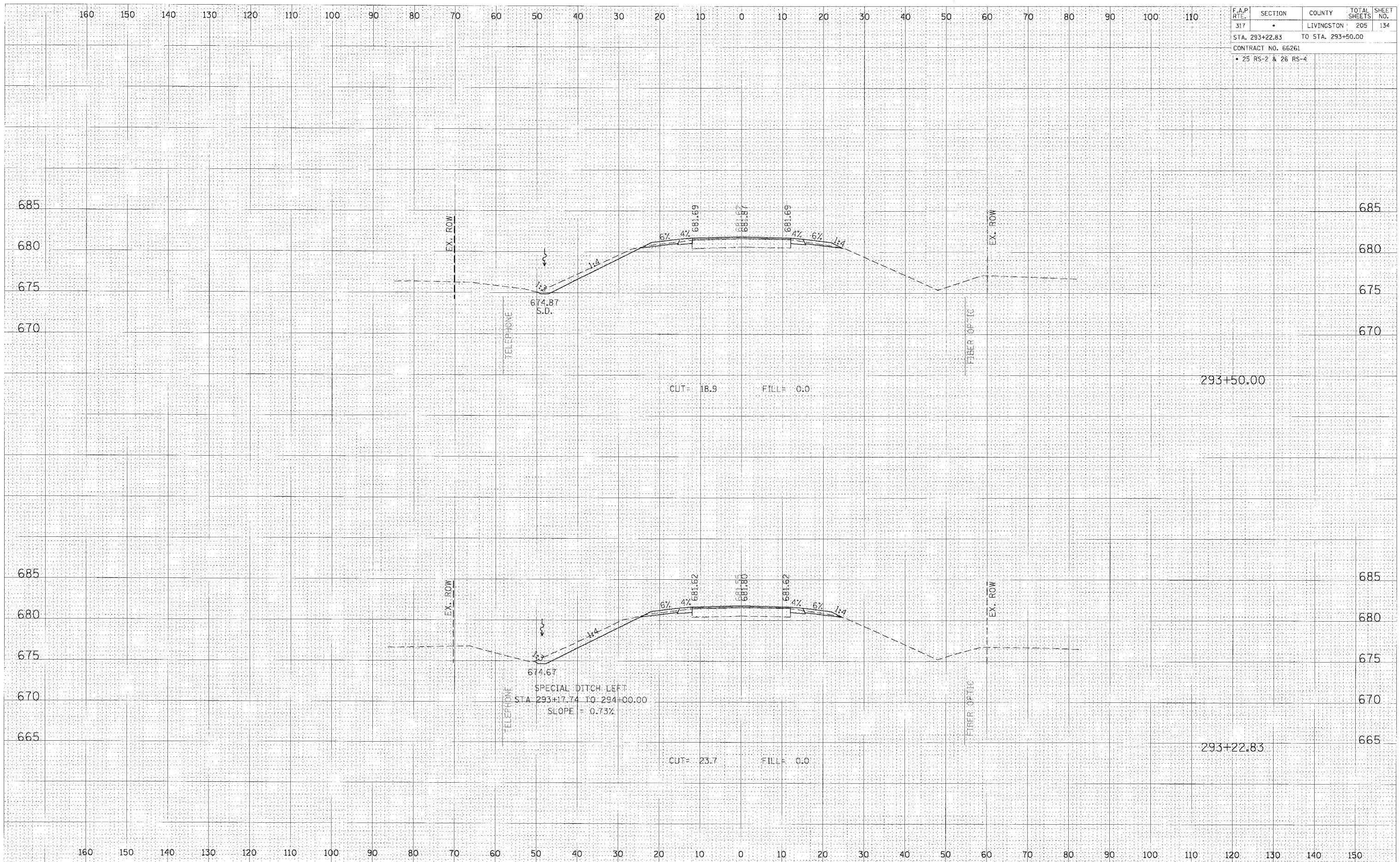


CROSS SECTION, STA 292+69.99 TO 292+97.82, FAP 317 (US ROUTE 24)

F.A.P. RTE.	SECTION	COUNTY	TOTAL SHEETS	SHEET NO.
317	*	LIVINGSTON	205	134
STA. 293+22.83 TO STA. 293+50.00				
CONTRACT NO. 66261				
• 25 RS-2 & 26 RS-4				

FINAL SURVEY BY DATE
 SURVEYED BY
 PLOTTED BY
 CHECKED BY
 AREA CHECKED

ORIGINAL SURVEY BY DATE
 SURVEYED BY
 PLOTTED BY
 CHECKED BY
 AREA CHECKED

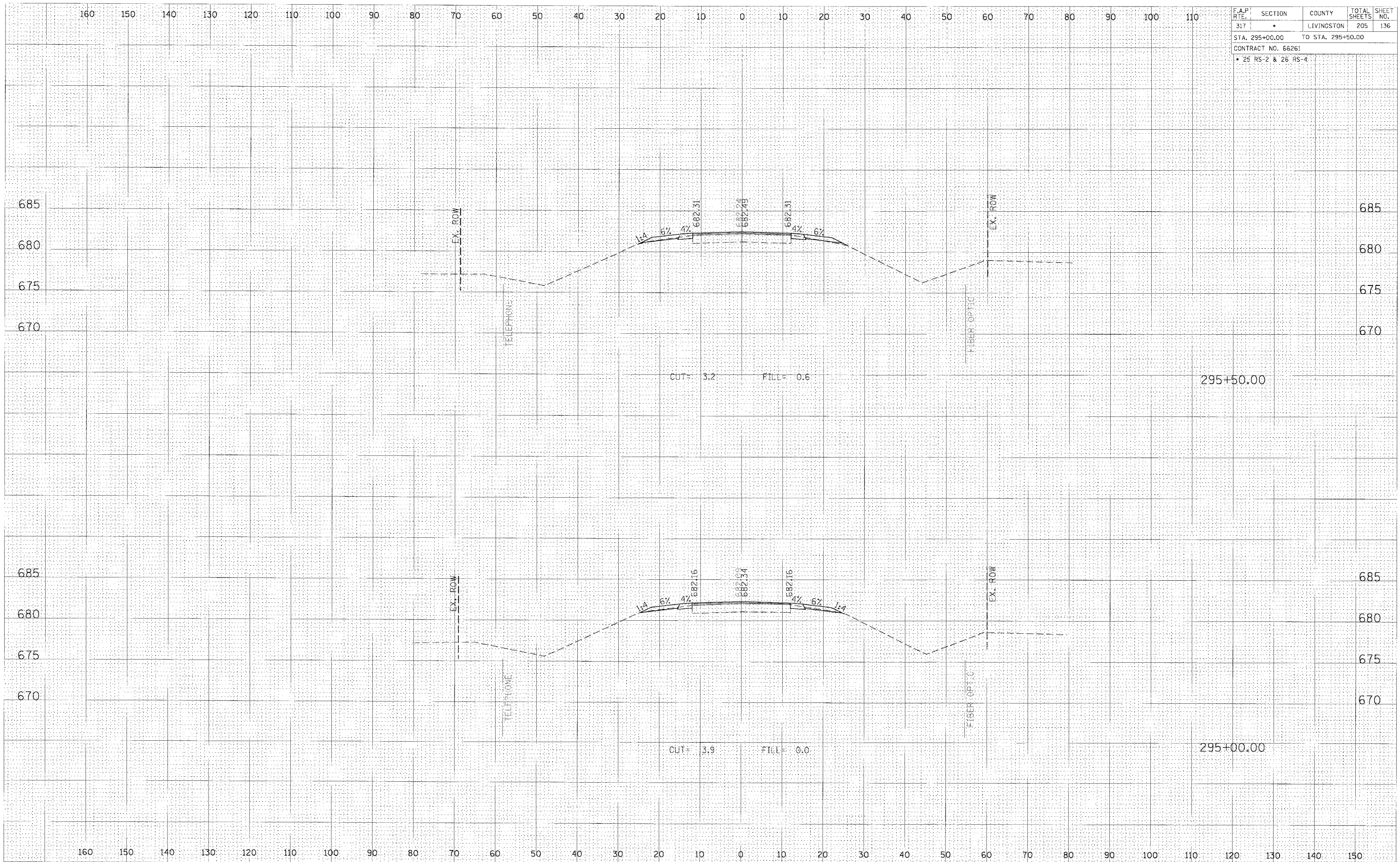


CROSS SECTION, STA 293+22.83 TO 293+50.00, FAP 317 (US ROUTE 24)

F.A.P. RTE.	SECTION	COUNTY	TOTAL SHEETS	SHEET NO.
317	*	LIVINGSTON	205	136
STA. 295+00.00		TO STA. 295+50.00		
CONTRACT NO. 66261				
* 25 RS-2 & 26 RS-4				

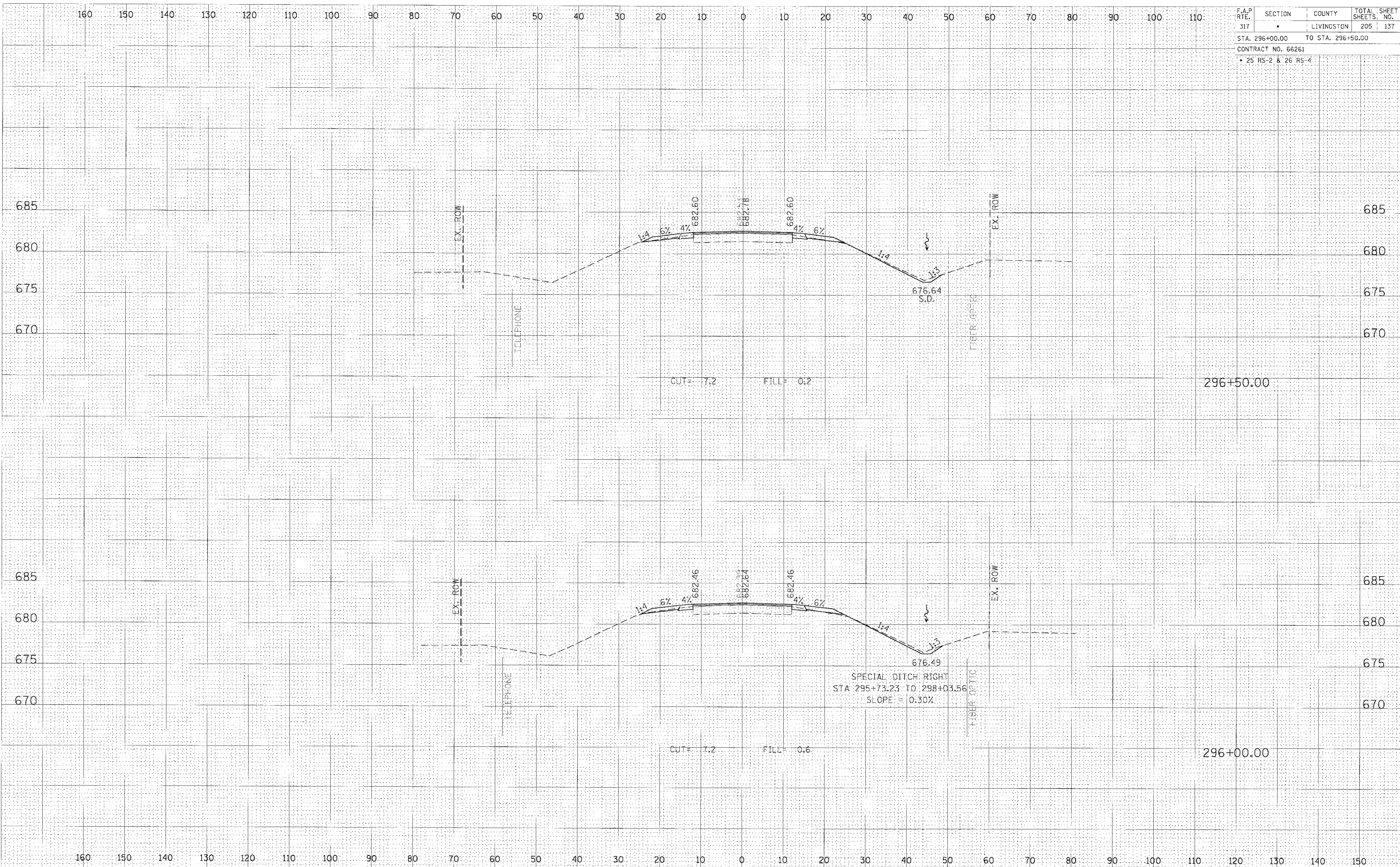
FINAL SURVEY	SUPERSEDED	BY	DATE
NOTE BOOK	PLOTTED		
NO.	AREAS CHECKED		

ORIGINAL SURVEY	SUPERSEDED	BY	DATE
NOTE BOOK	PLOTTED		
NO.	AREAS CHECKED		



CROSS SECTION, STA 295+00.00 TO 295+50.00, FAP 317 (US ROUTE 24)

F.A.P. RTE. 317	SECTION •	COUNTY LIVINGSTON	TOTAL SHEETS 205	SHEET NO. 137
STA. 296+00.00 TO STA. 296+50.00				
CONTRACT NO. 66261				
• 25 RS-2 & 26 RS-4				



FINAL SURVEY BY DATE
SURVEYED BY DATE
PLOTTER DATE
NOTE BOOK NO.
AREAS CHECKED

ORIGINAL SURVEY BY DATE
SURVEYED BY DATE
PLOTTER DATE
NOTE BOOK NO.
AREAS CHECKED

F.A.P. RTE.	SECTION	COUNTY	TOTAL SHEETS	SHEET NO.
317	•	LIVINGSTON	205	139
STA. 298+00.00		TO STA. 298+23.91		
CONTRACT NO. 66261				
• 25 RS-2 & 26 RS-4				

DATE: _____ BY: _____

FINAL SURVEY: _____

NOTE BOOK: _____

NO. _____

AREAS CHECKED: _____

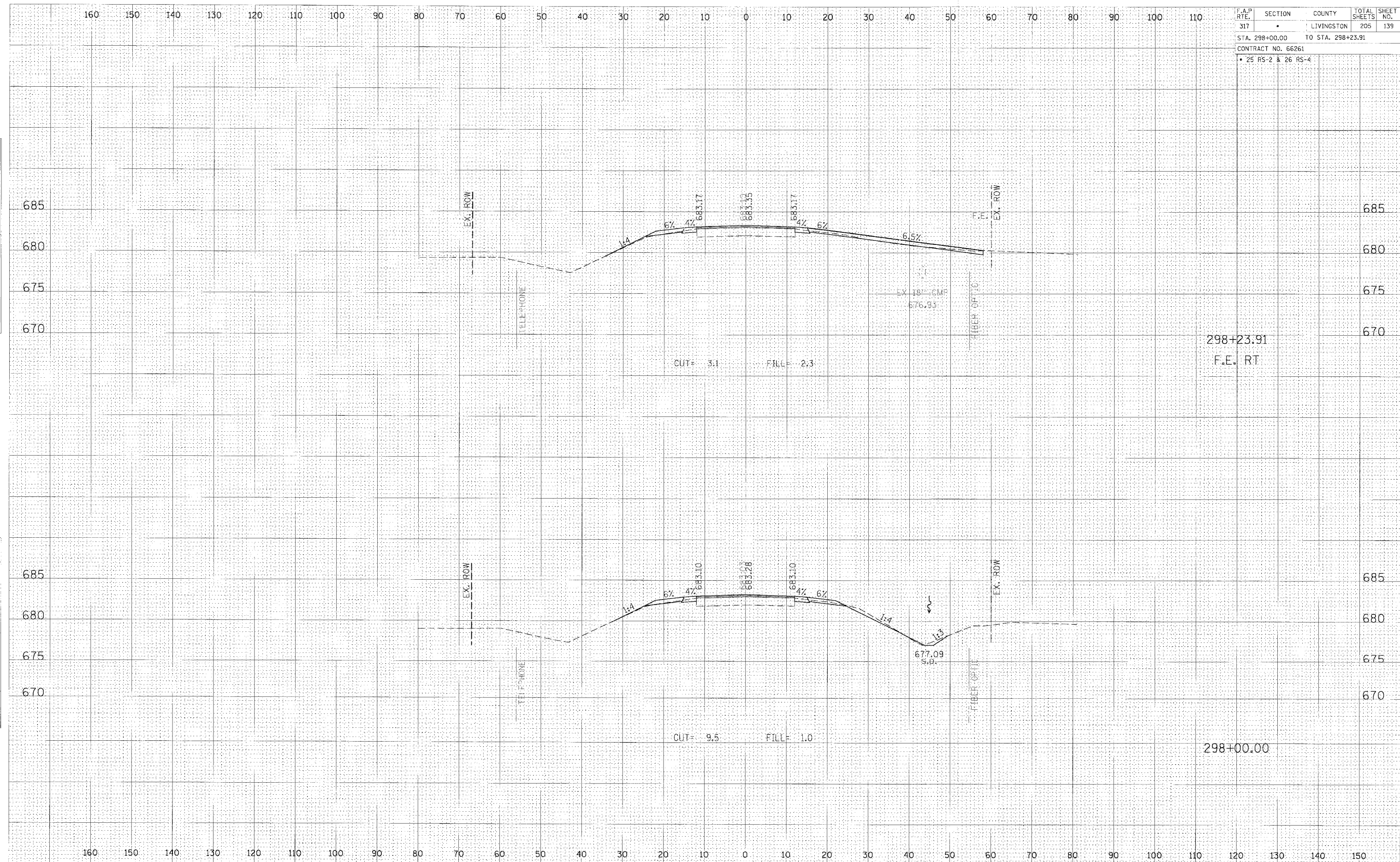
DATE: _____ BY: _____

FINAL SURVEY: _____

NOTE BOOK: _____

NO. _____

AREAS CHECKED: _____

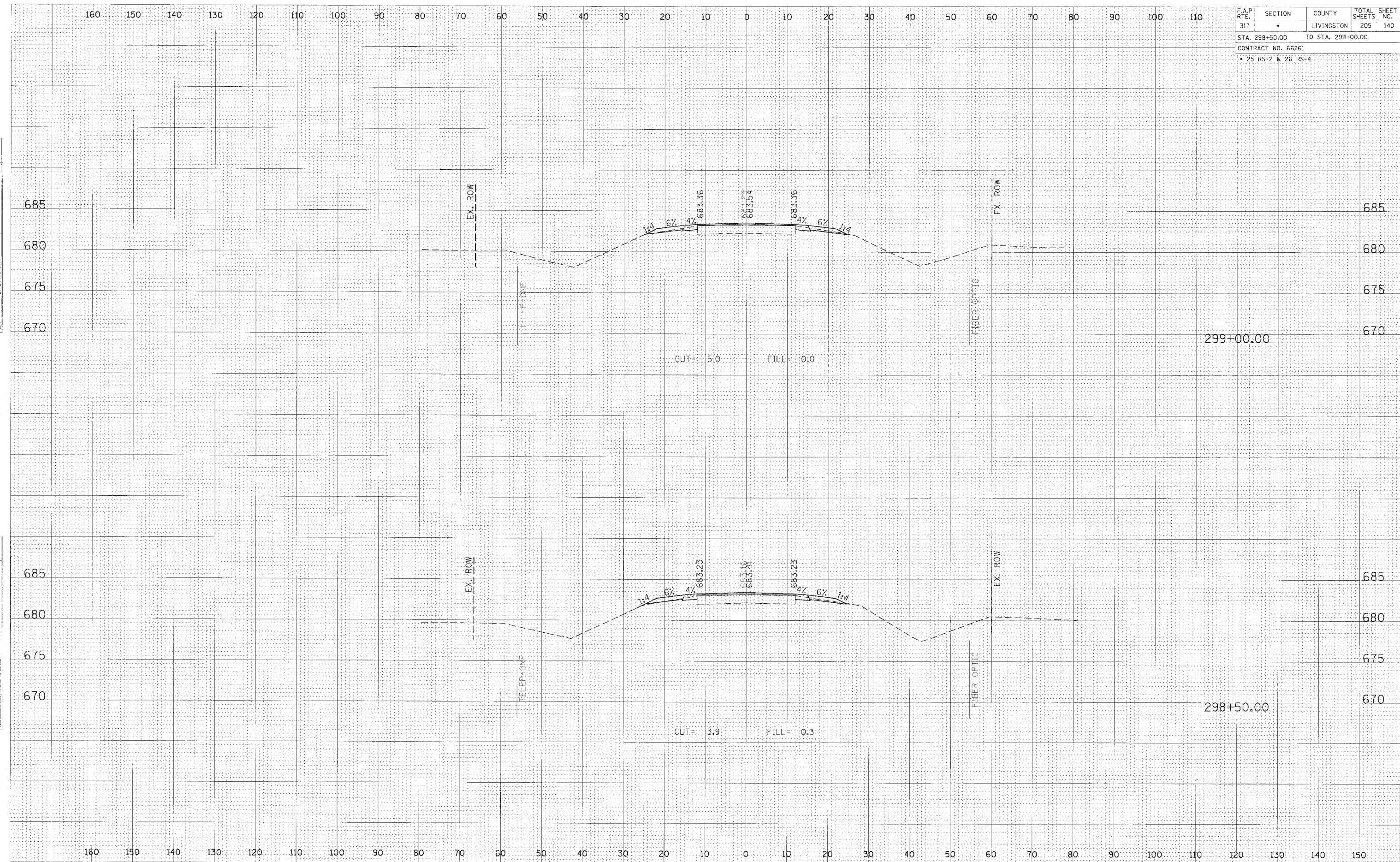


CROSS SECTION, STA 298+00.00 TO 298+23.91, FAP 317 (US ROUTE 24)

F.A.P. RTE.	SECTION	COUNTY	TOTAL SHEETS	SHEET NO.
317	*	LIVINGSTON	205	140
STA. 298+50.00		TO STA. 299+00.00		
CONTRACT NO. 66261				
• 25 RS-2 & 26 RS-4				

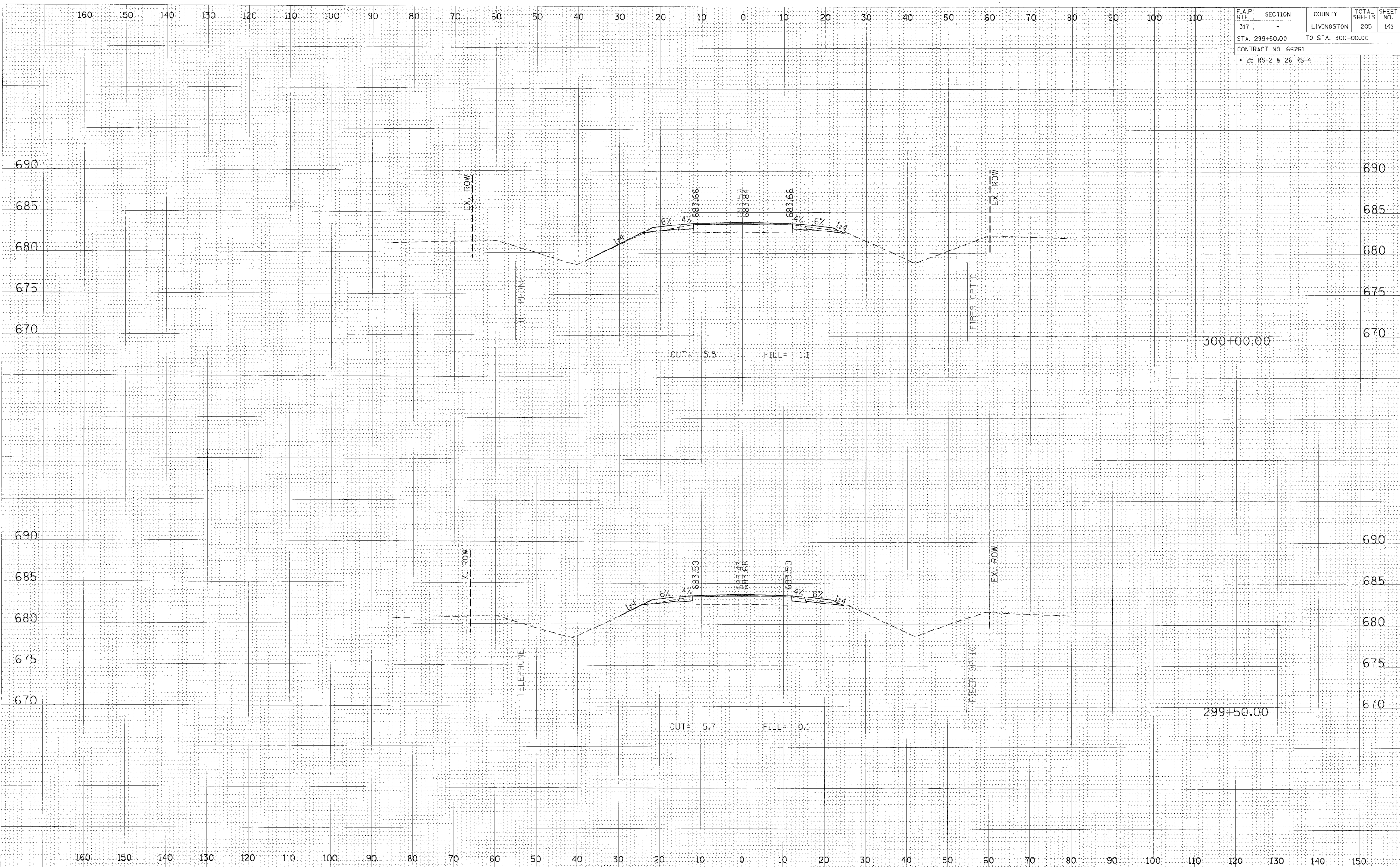
DATE	
BY	
REVISION	
NO.	

DATE	
BY	
REVISION	
NO.	



CROSS SECTION, STA 298+50.00 TO 299+00.00, FAP 317 (US ROUTE 24)

F.A.P. RTE.	SECTION	COUNTY	TOTAL SHEETS	SHEET NO.
317	*	LIVINGSTON	205	141
STA. 299+50.00		TO STA. 300+00.00		
CONTRACT NO. 66261				
• 25 RS-2 & 26 RS-4				



FINAL SURVEY DATE
 SURVEYED BY
 PLOTTED BY
 NOTE BOOK NO.
 AREAS CHECKED

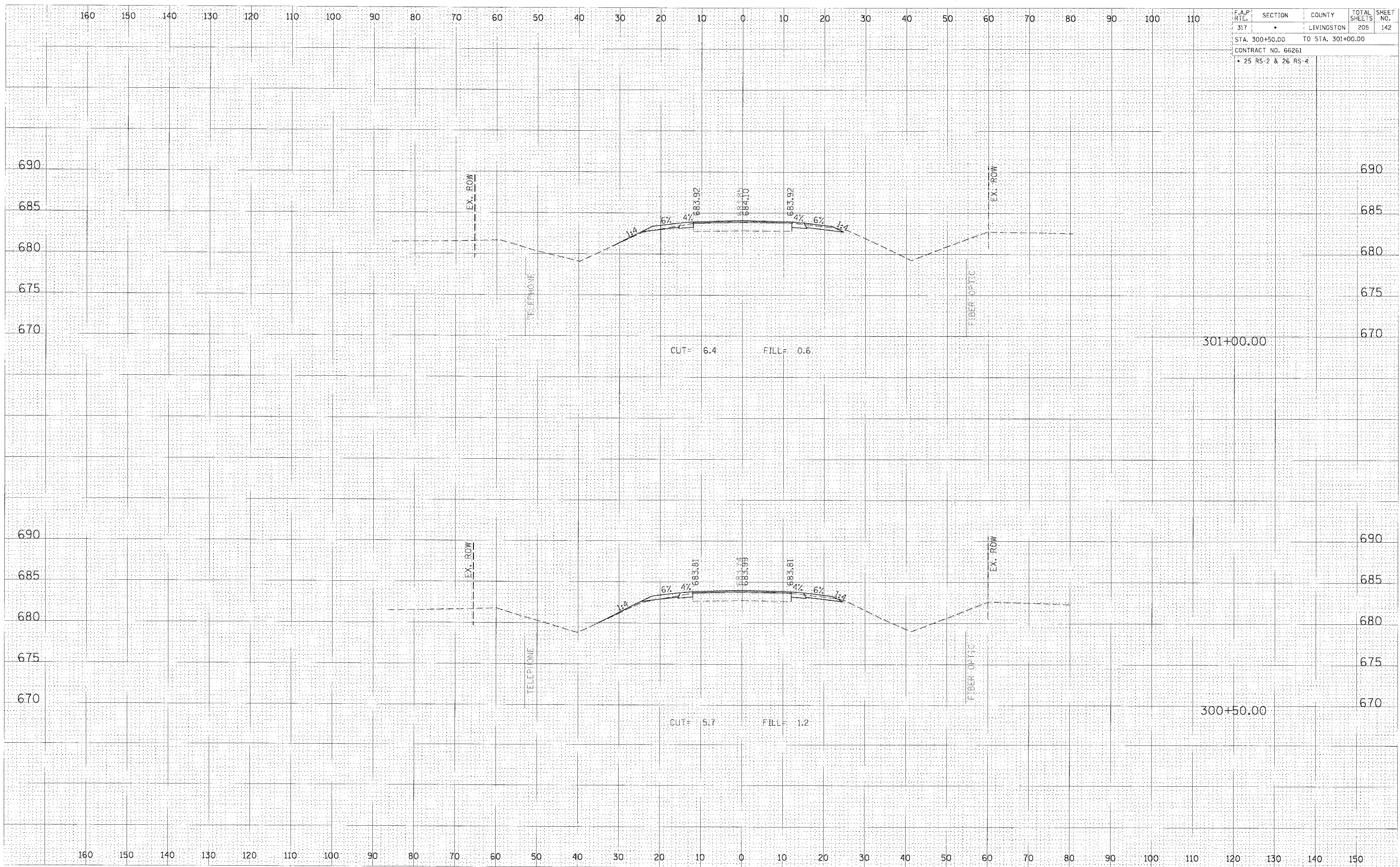
ORIGINAL SURVEY DATE
 SURVEYED BY
 PLOTTED BY
 NOTE BOOK NO.
 AREAS CHECKED

CROSS SECTION, STA 299+50.00 TO 300+00.00, FAP 317 (US ROUTE 24)

F.A.P. RTE.	SECTION	COUNTY	TOTAL SHEETS	SHEET NO.
317	*	LIVINGSTON	205	142
STA. 300+50.00 TO STA. 301+00.00				
CONTRACT NO. 66261				
* 25 RS-2 & 26 RS-4				

DATE	BY	APPROVED
		PLOTTED
		TEMP. DATE
		NO.
		AREAS CHECKED

DATE	BY	APPROVED
		PLOTTED
		TEMP. DATE
		NO.
		AREAS CHECKED



CROSS SECTION, STA 300+50.00 TO 301+00.00, FAP 317 (US ROUTE 24)

F.A.P. RTE.	SECTION	COUNTY	TOTAL SHEETS	SHEET NO.
317	•	LIVINGSTON	205	143
STA. 301+50.00 TO STA. 302+00.00				
CONTRACT NO. 66261				
• 25 RS-2 & 26 RS-4				

FINAL SURVEY DATE: _____

SURVEYED BY: _____

NOTED BY: _____

DATE: _____

NO. _____

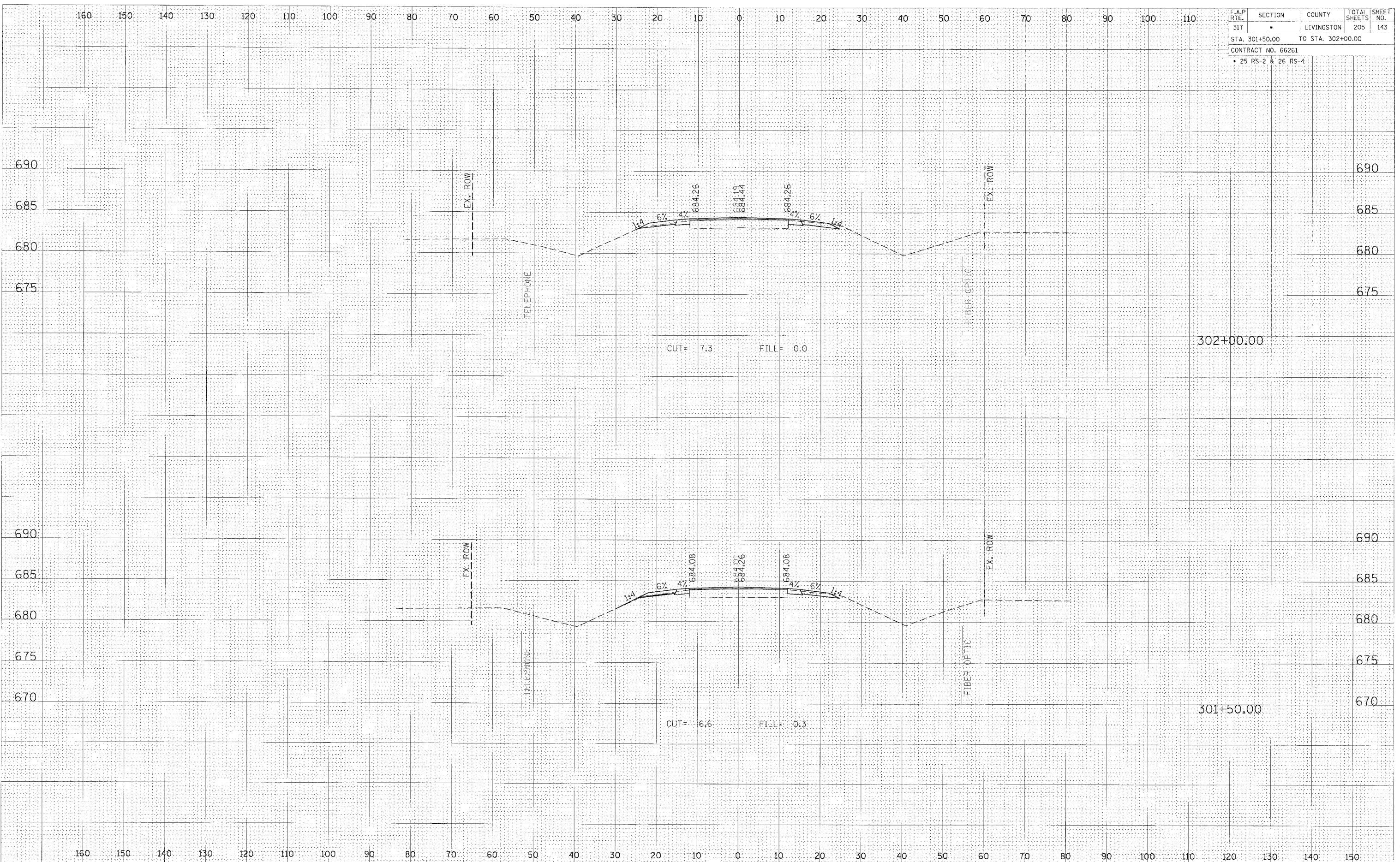
ORIGINAL SURVEY DATE: _____

SURVEYED BY: _____

NOTED BY: _____

DATE: _____

NO. _____

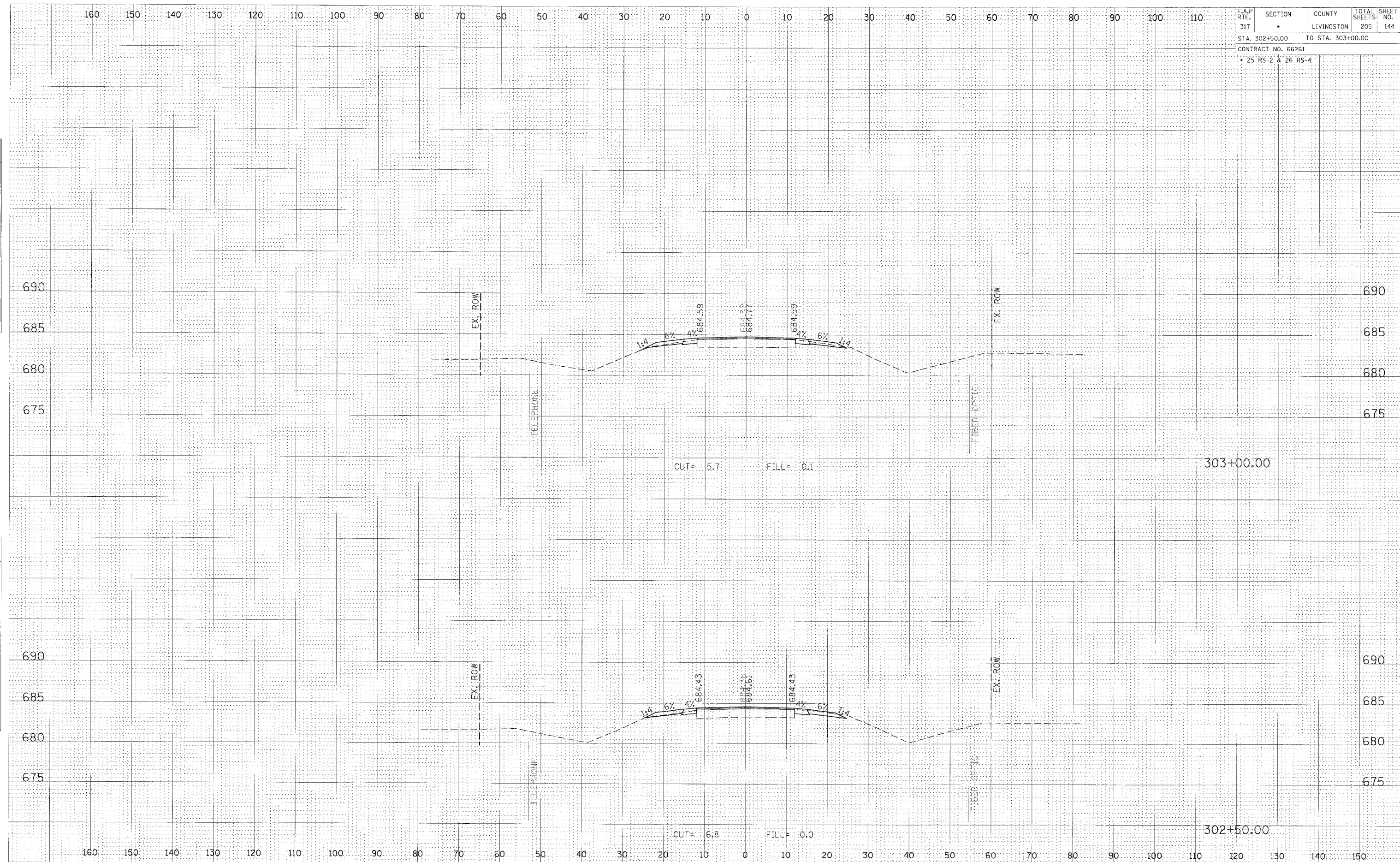


CROSS SECTION, STA 301+50.00 TO 302+00.00, FAP 317 (US ROUTE 24)

F.A.P. RTE.	SECTION	COUNTY	TOTAL SHEETS	SHEET NO.
317	•	LIVINGSTON	205	144
STA. 302+50.00		TO STA. 303+00.00		
CONTRACT NO. 66261				
• 25 RS-2 & 26 RS-4				

FINAL SURVEY SUPERSEDED BY DATE
 PLOTTED DATE
 REVISIONS
 NO. AREAS CHECKED

ORIGINAL SURVEY SUPERSEDED BY DATE
 PLOTTED DATE
 REVISIONS
 NO. AREAS CHECKED




CROSS SECTION, STA 302+50.00 TO 303+00.00, FAP 317 (US ROUTE 24)

F.A.P. RTE.	SECTION	COUNTY	TOTAL SHEET NO.
317	•	LIVINGSTON	205 145
STA. 303+50.00		TO STA. 304+00.00	
CONTRACT NO. 66261			
• 25 RS-2 & 26 RS-4			

FINAL SURVEY SUBMITTED BY DATE
 NO. _____
 NO. _____
 NO. _____
 NO. _____

ORIGINAL SURVEY SUBMITTED BY DATE
 NO. _____
 NO. _____
 NO. _____
 NO. _____

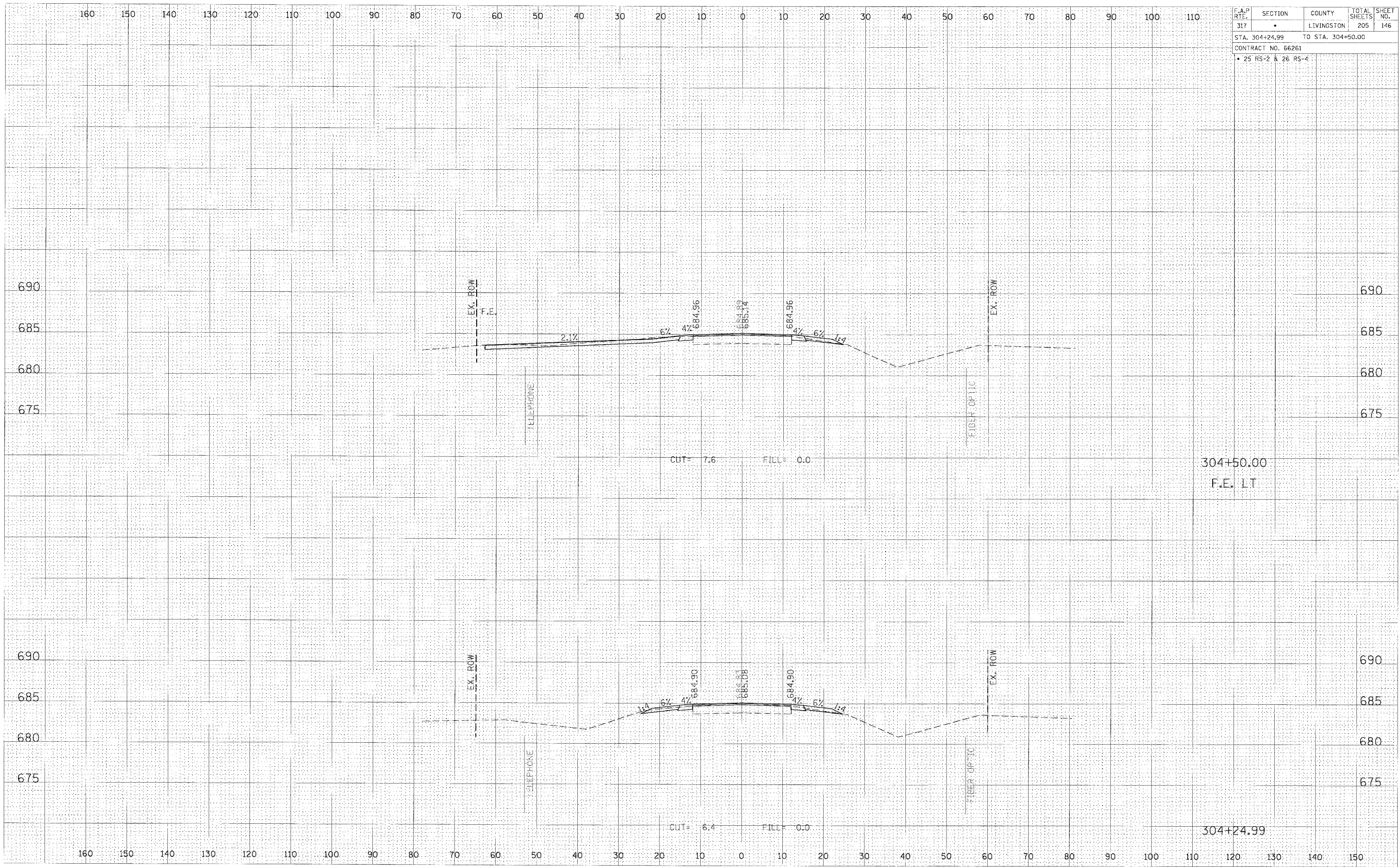


CROSS SECTION, STA 303+50.00 TO 304+00.00, FAP 317 (US ROUTE 24)

F.A.P. RTE.	SECTION	COUNTY	TOTAL SHEETS	SHEET NO.
317	•	LIVINGSTON	205	146
STA. 304+24.99 TO STA. 304+50.00				
CONTRACT NO. 66261				
• 25 RS-2 & 26 RS-4				

FINAL SURVEYED BY: _____ DATE: _____
 SURVEY PLOTTED BY: _____ DATE: _____
 NOTE BOOK NO. _____
 TEMPLATE NO. _____
 AREA CHECKED BY: _____

ORIGINAL SURVEYED BY: _____ DATE: _____
 SURVEY PLOTTED BY: _____ DATE: _____
 NOTE BOOK NO. _____
 TEMPLATE NO. _____
 AREA CHECKED BY: _____

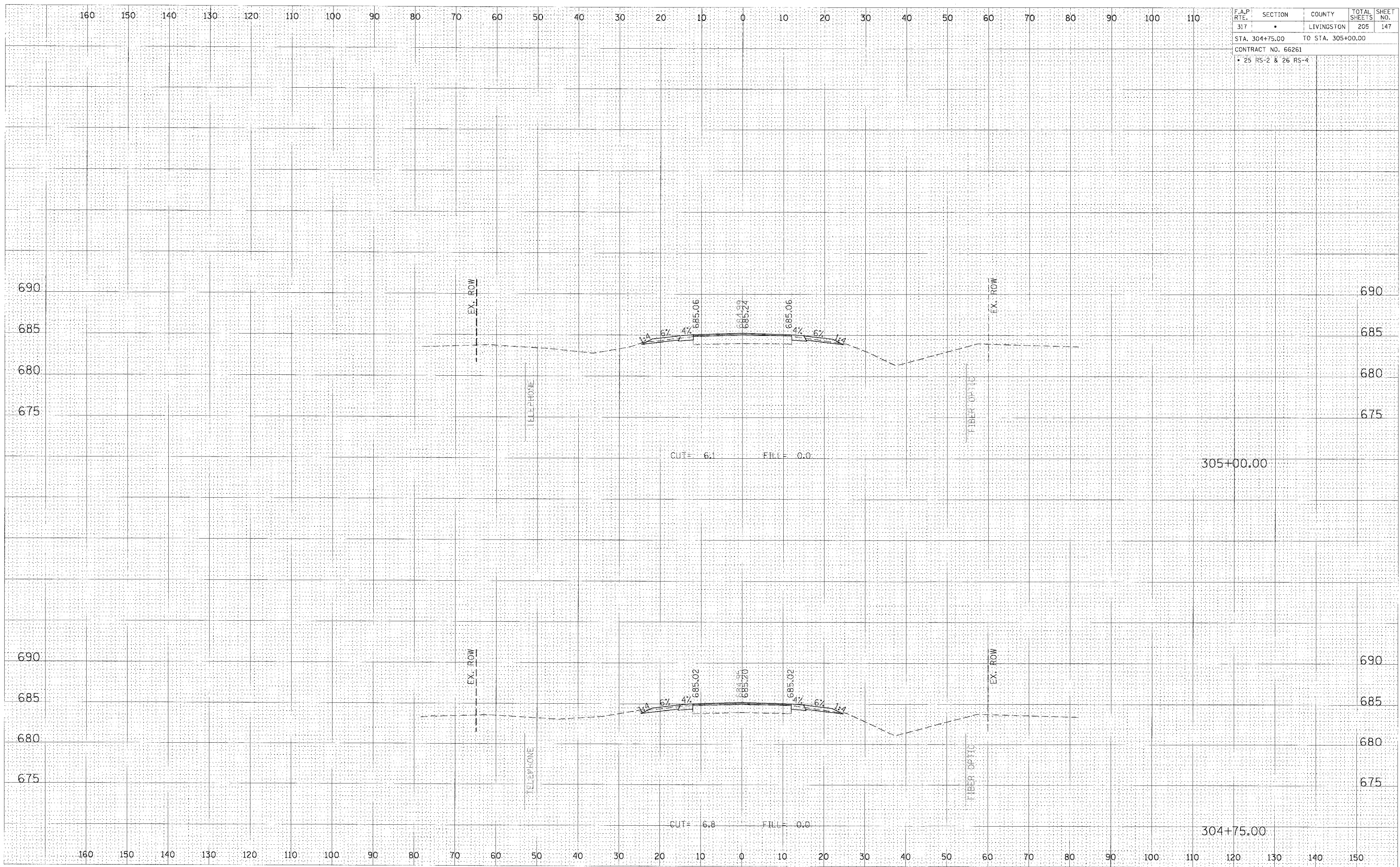


CROSS SECTION, STA 304+24.99 TO 304+50.00, FAP 317 (US ROUTE 24)

F.A.P. RTE.	SECTION	COUNTY	TOTAL SHEETS	SHEET NO.
317	*	LIVINGSTON	205	147
STA. 304+75.00		TO STA. 305+00.00		
CONTRACT NO. 66261				
* 25 RS-2 & 26 RS-4				

FINAL	SUBMITTED	DATE
SHEET	PLotted	
NOTE BOOK	TEMPLATE	
NO.	AREAS CHECKED	

ORIGINAL	SUBMITTED	DATE
SHEET	PLotted	
NOTE BOOK	TEMPLATE	
NO.	AREAS CHECKED	

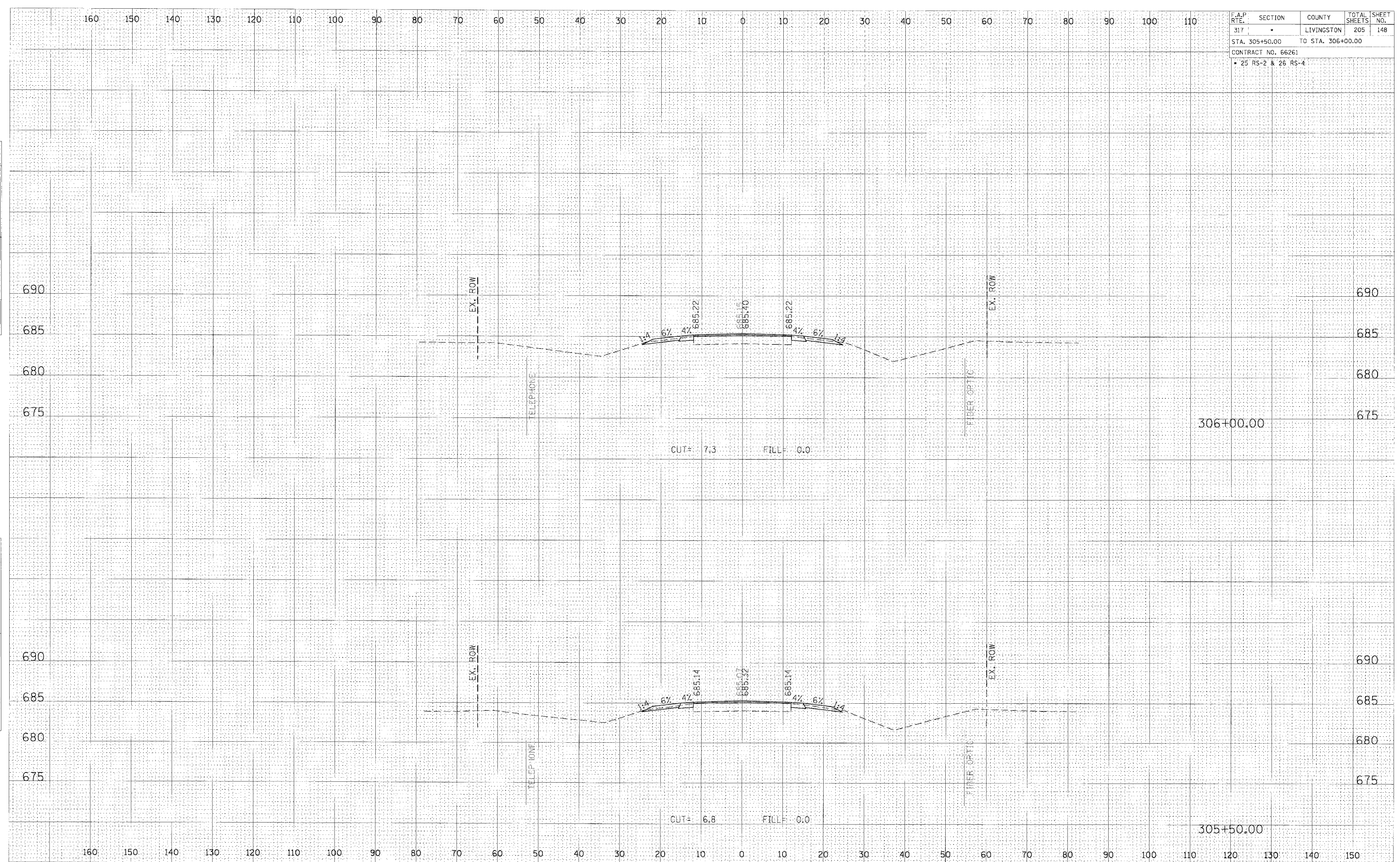


CROSS SECTION, STA 304+75.00 TO 305+00.00, FAP 317 (US ROUTE 24)

F.A.P. RTE.	SECTION	COUNTY	TOTAL SHEETS	SHEET NO.
317	•	LIVINGSTON	205	148
STA. 305+50.00		TO STA. 306+00.00		
CONTRACT NO. 66261				
• 25 RS-2 & 26 RS-4				

DATE: _____ BY: _____
 SURVEYED: _____
 CHECKED: _____
 NO. _____

DATE: _____ BY: _____
 SURVEYED: _____
 CHECKED: _____
 NO. _____

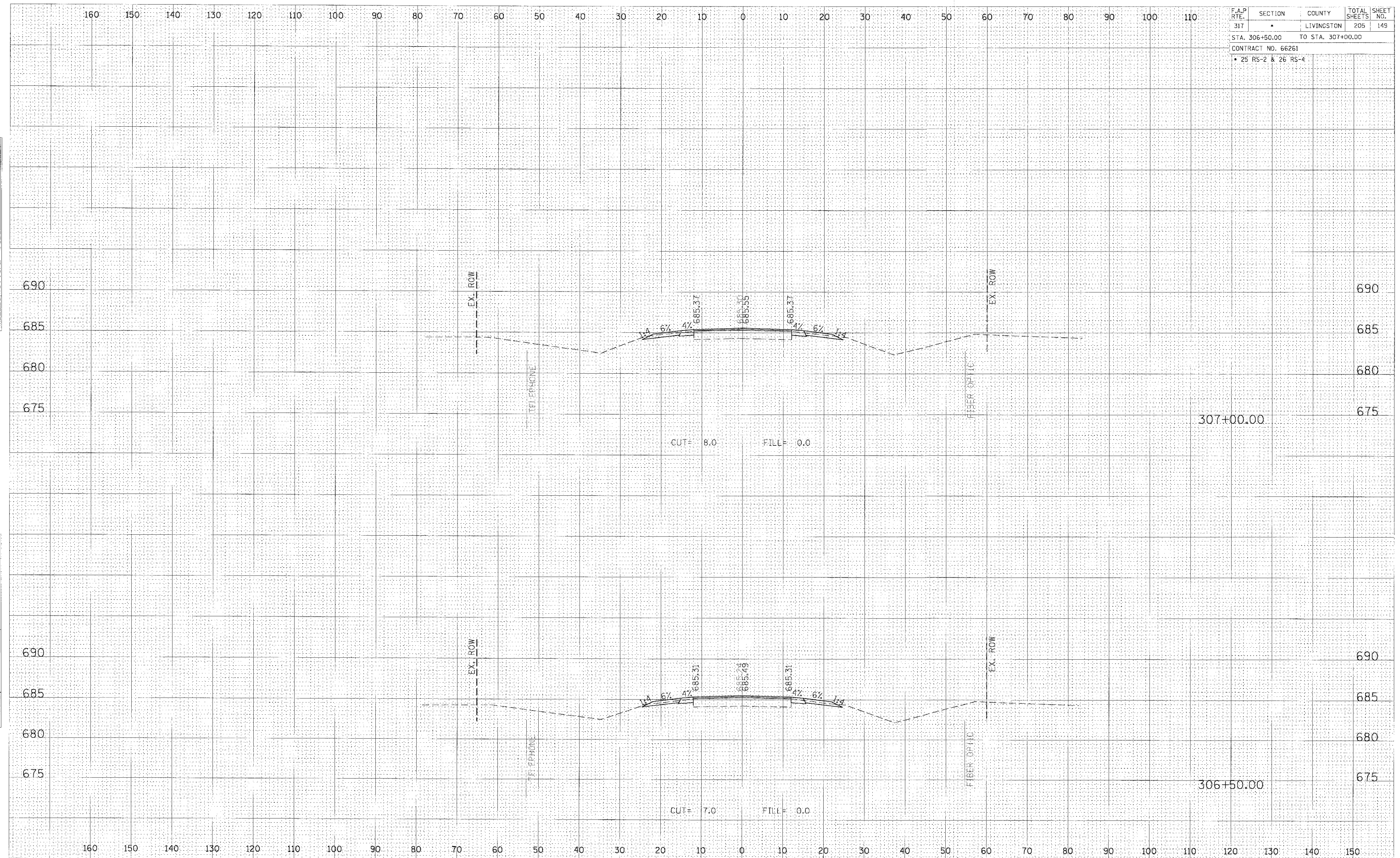


CROSS SECTION, STA 305+50.00 TO 306+00.00, FAP 317 (US ROUTE 24)

F.A.P. RTE.	SECTION	COUNTY	TOTAL SHEETS	SHEET NO.
317	*	LIVINGSTON	205	149
STA. 306+50.00		TO STA. 307+00.00		
CONTRACT NO. 66261				
• 25 RS-2 & 26 RS-4				

DATE: _____
 BY: _____
 CHECKED: _____
 DESIGNED: _____
 SURVEYED: _____
 SLOTTED: _____
 PLOTTED: _____
 NOTE BOOK: _____
 AREAS CHECKED: _____

DATE: _____
 BY: _____
 CHECKED: _____
 DESIGNED: _____
 SURVEYED: _____
 SLOTTED: _____
 PLOTTED: _____
 NOTE BOOK: _____
 AREAS CHECKED: _____

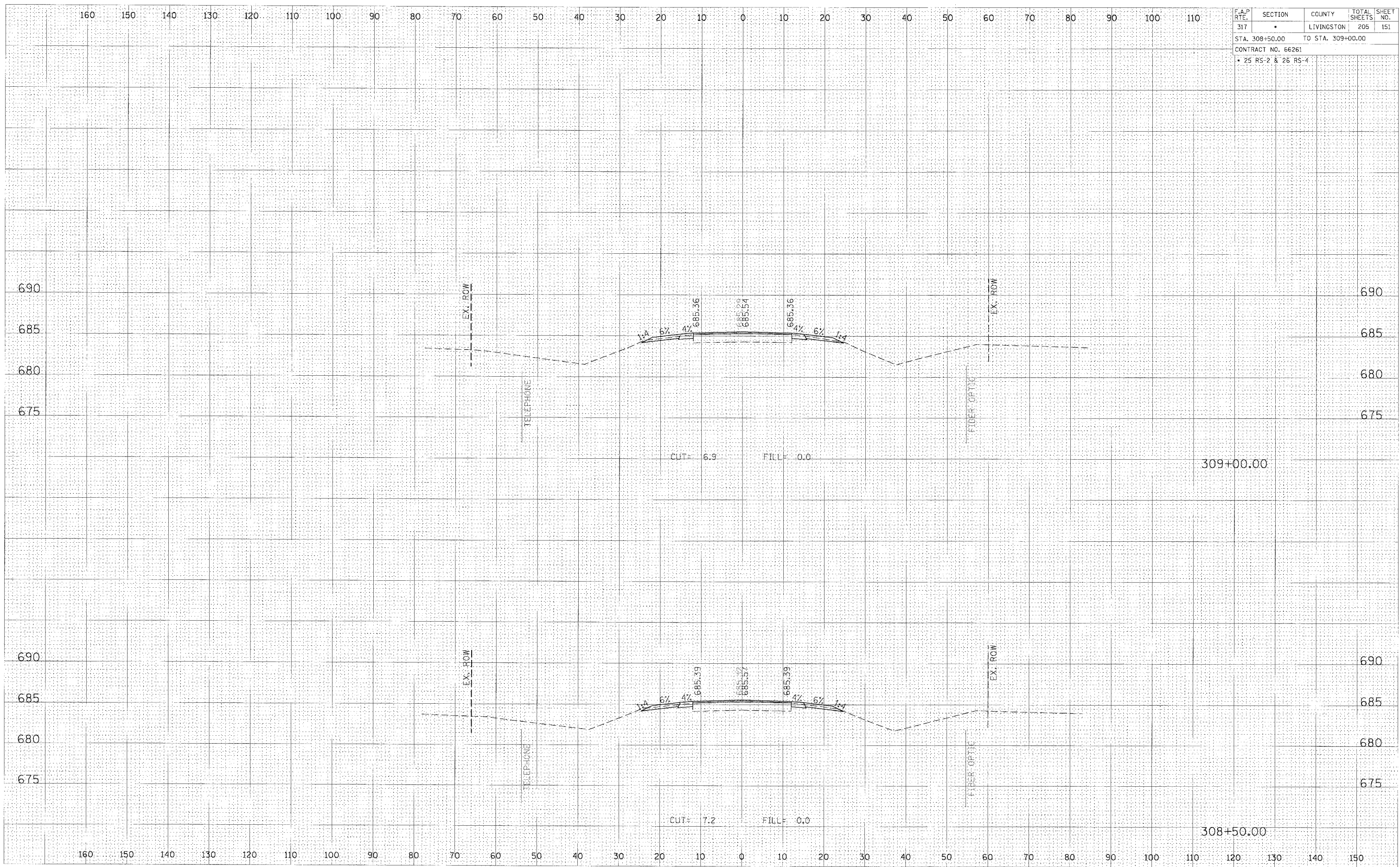


CROSS SECTION, STA 306+50.00 TO 307+00.00, FAP 317 (US ROUTE 24)

F.A.P. RTE.	SECTION	COUNTY	TOTAL SHEETS	SHEET NO.
317	*	LIVINGSTON	205	151
STA. 308+50.00		TO STA. 309+00.00		
CONTRACT NO. 66261				
* 25 RS-2 & 26 RS-4				

FINAL SURVEY PLOTTED
 DATE: _____
 BY: _____
 CHECKED: _____
 NO. _____

ORIGINAL SURVEY PLOTTED
 DATE: _____
 BY: _____
 CHECKED: _____
 NO. _____

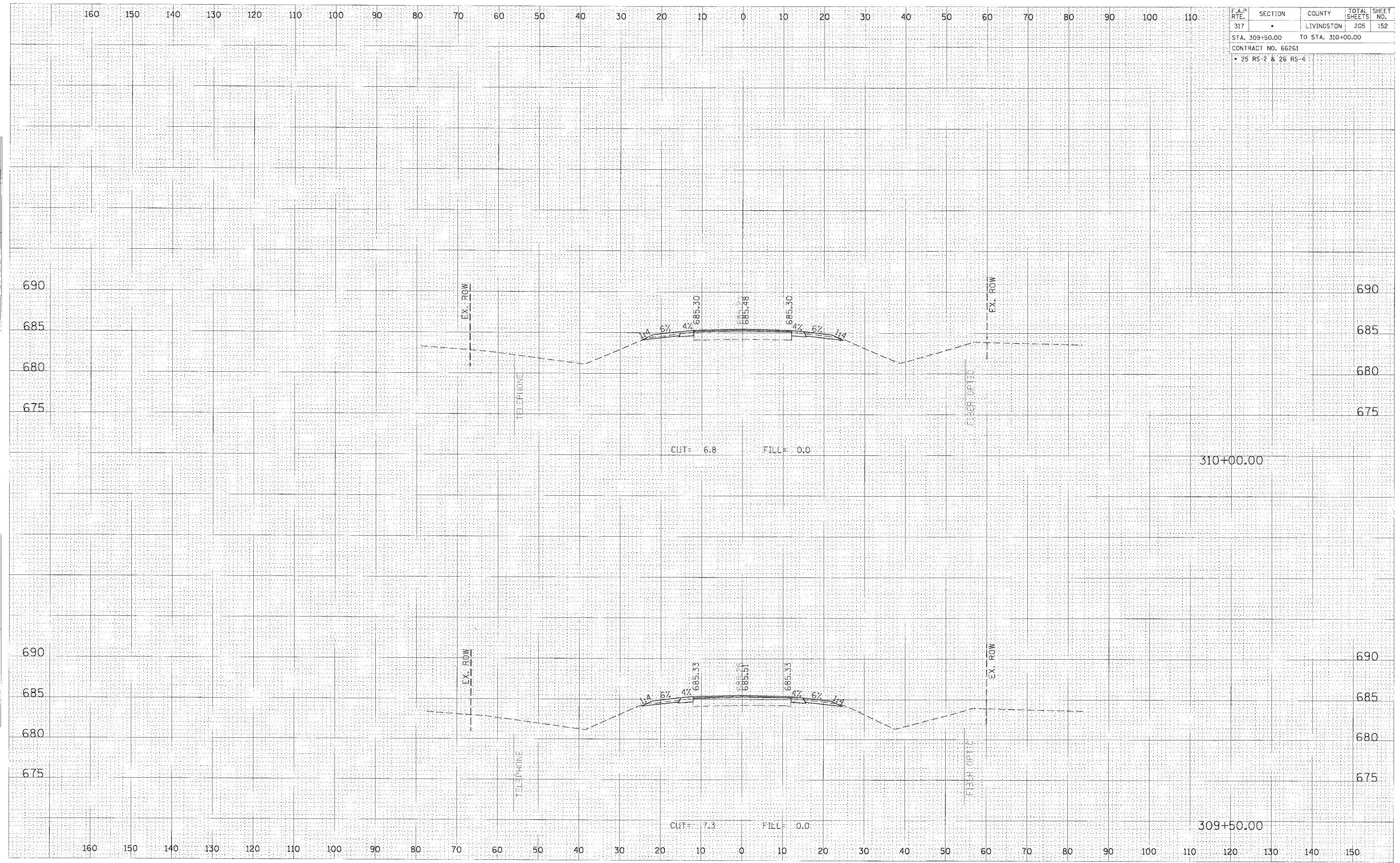


CROSS SECTION, STA 308+50.00 TO 309+00.00, FAP 317 (US ROUTE 24)

F.A.P. RTE.	SECTION	COUNTY	TOTAL SHEETS	SHEET NO.
317	•	LIVINGSTON	205	152
STA. 309+50.00		TO STA. 310+00.00		
CONTRACT NO. 66261				
• 25 RS-2 & 26 RS-4				

FINAL SURVEY PLOTTED
 SURVEYED BY: _____ DATE: _____
 PLOTTED BY: _____ DATE: _____
 NOTE BOOK NO.: _____
 AREAS CHECKED: _____

ORIGINAL SURVEY PLOTTED
 SURVEYED BY: _____ DATE: _____
 PLOTTED BY: _____ DATE: _____
 NOTE BOOK NO.: _____
 AREAS CHECKED: _____

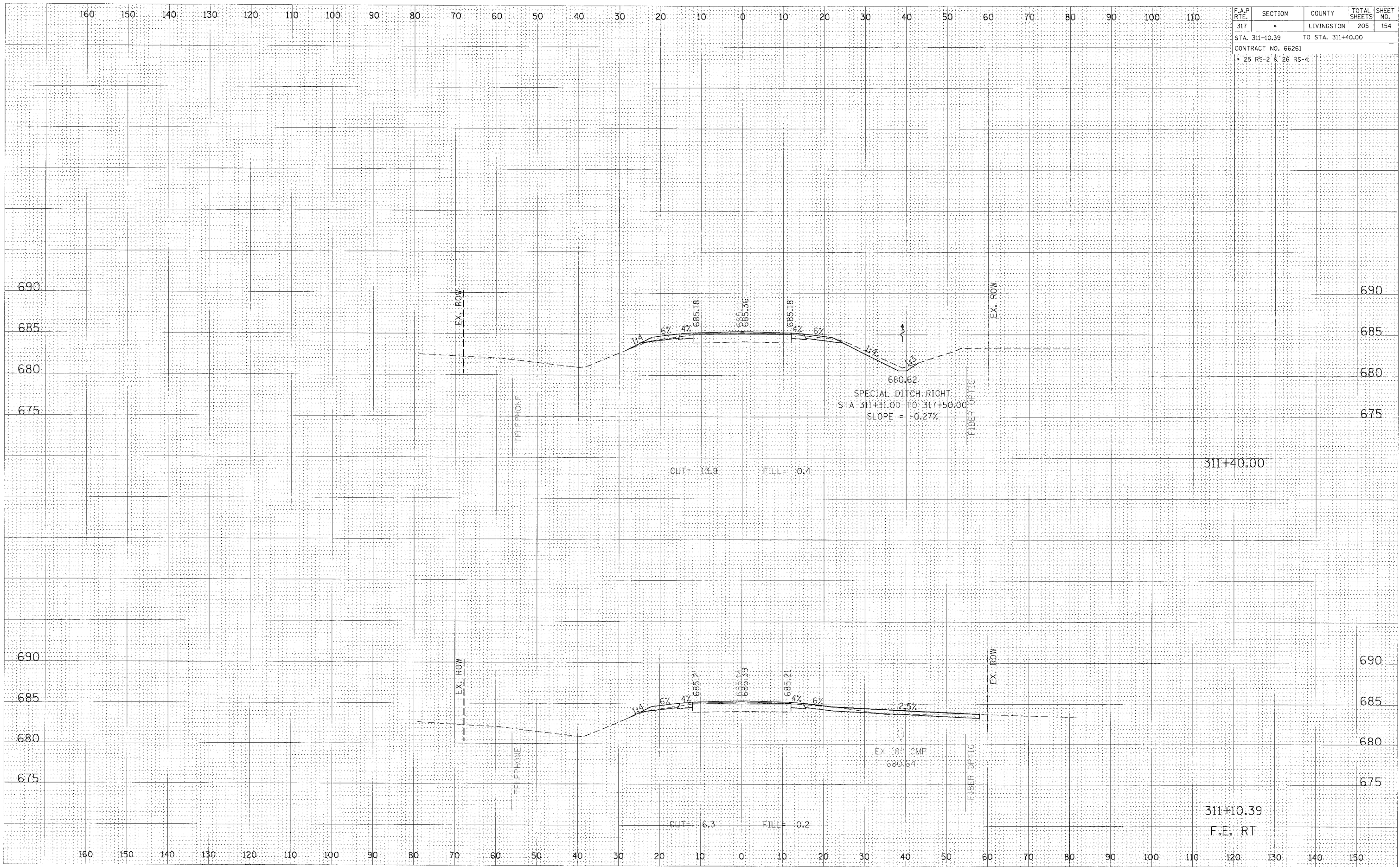


CROSS SECTION, STA 309+50.00 TO 310+00.00, FAP 317 (US ROUTE 24)

F.A.P. RTE.	SECTION	COUNTY	TOTAL SHEETS	SHEET NO.
317	•	LIVINGSTON	205	154
STA. 311+10.39		TO STA. 311+40.00		
CONTRACT NO. 66261				
• 25 RS-2 & 26 RS-4				

FINAL SURVEY	SURVEYED	DATE
NOTE BOOK	PLOTTED	
NO.	TEMPLATE	
	AREAS CHECKED	

ORIGINAL SURVEY	SURVEYED	DATE
NOTE BOOK	PLOTTED	
NO.	TEMPLATE	
	AREAS CHECKED	

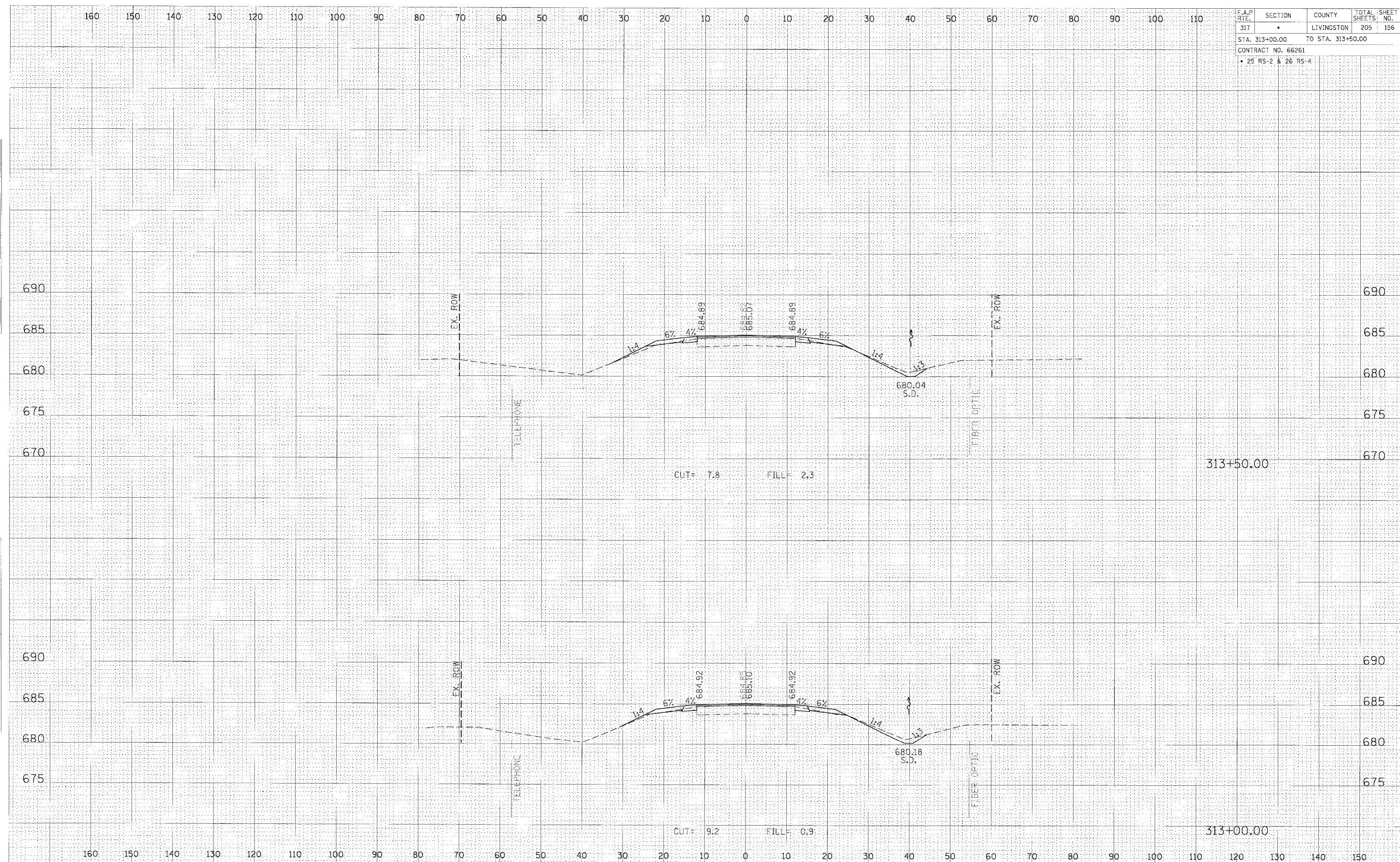


CROSS SECTION, STA 311+10.39 TO 311+40.00, FAP 317 (US ROUTE 24)

F.A.P. RTE.	SECTION	COUNTY	TOTAL SHEETS	SHEET NO.
317	*	LIVINGSTON	205	156
STA. 313+00.00		TO STA. 313+50.00		
CONTRACT NO. 66261				
• 25 RS-2 & 26 RS-4				

FINAL SURVEY BY DATE
 SURVEYED BY DATE
 PLANNED BY DATE
 NOTE BOOK NO.
 AREAS CHECKED

ORIGINAL SURVEY BY DATE
 SURVEYED BY DATE
 PLANNED BY DATE
 NOTE BOOK NO.
 AREAS CHECKED

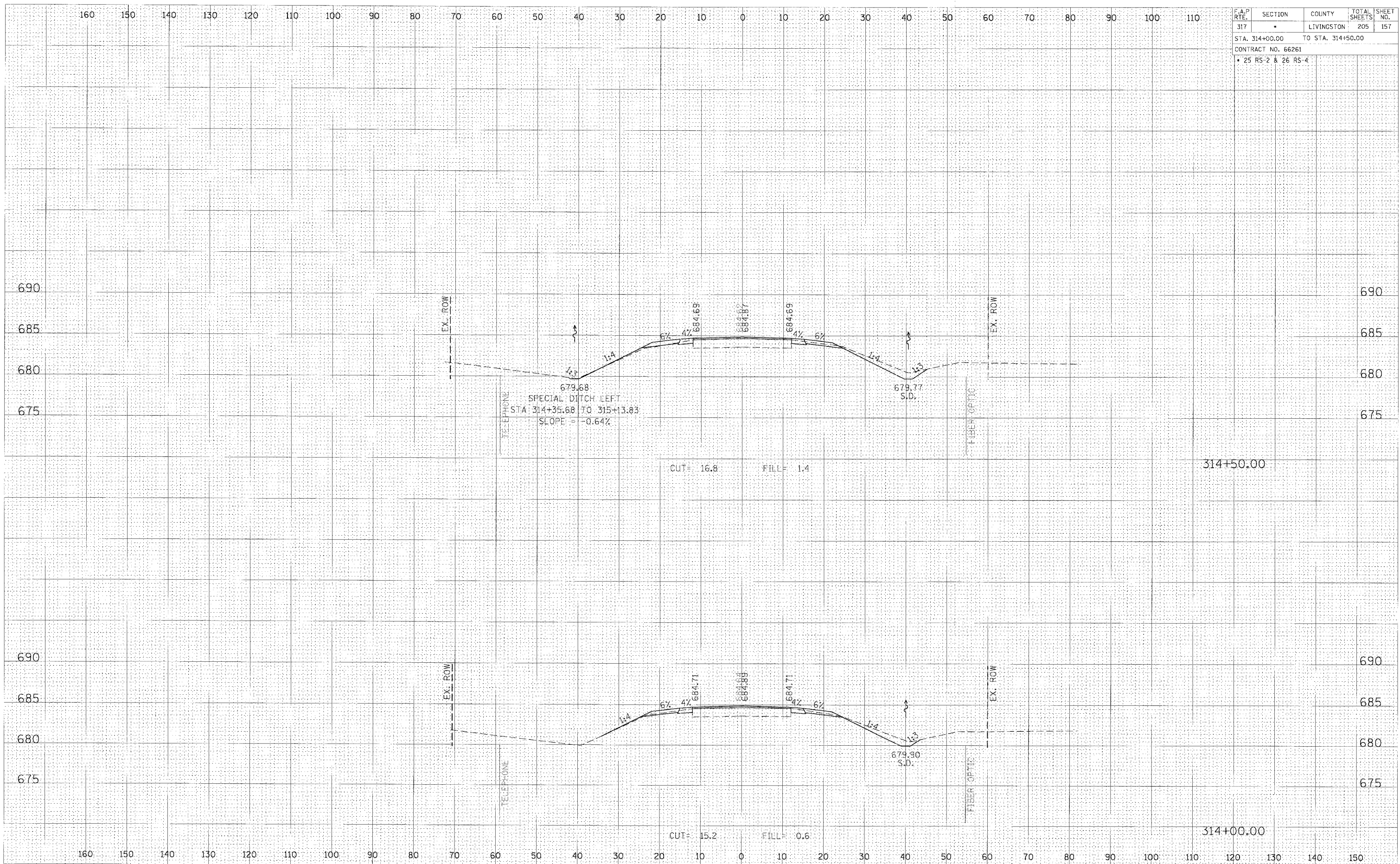


CROSS SECTION, STA 313+00.00 TO 313+50.00, FAP 317 (US ROUTE 24)

F.A.P. RTE.	SECTION	COUNTY	TOTAL SHEETS	SHEET NO.
317	*	LIVINGSTON	205	157
STA. 314+00.00 TO STA. 314+50.00				
CONTRACT NO. 66261				
• 25 RS-2 & 26 RS-4				

FINAL SURVEY	NO.	DATE
BY		
APPROVED		
PLOTTED		
TEMPLATE		
NOTED		
CHECKED		

ORIGINAL SURVEY	NO.	DATE
BY		
APPROVED		
PLOTTED		
TEMPLATE		
NOTED		
CHECKED		

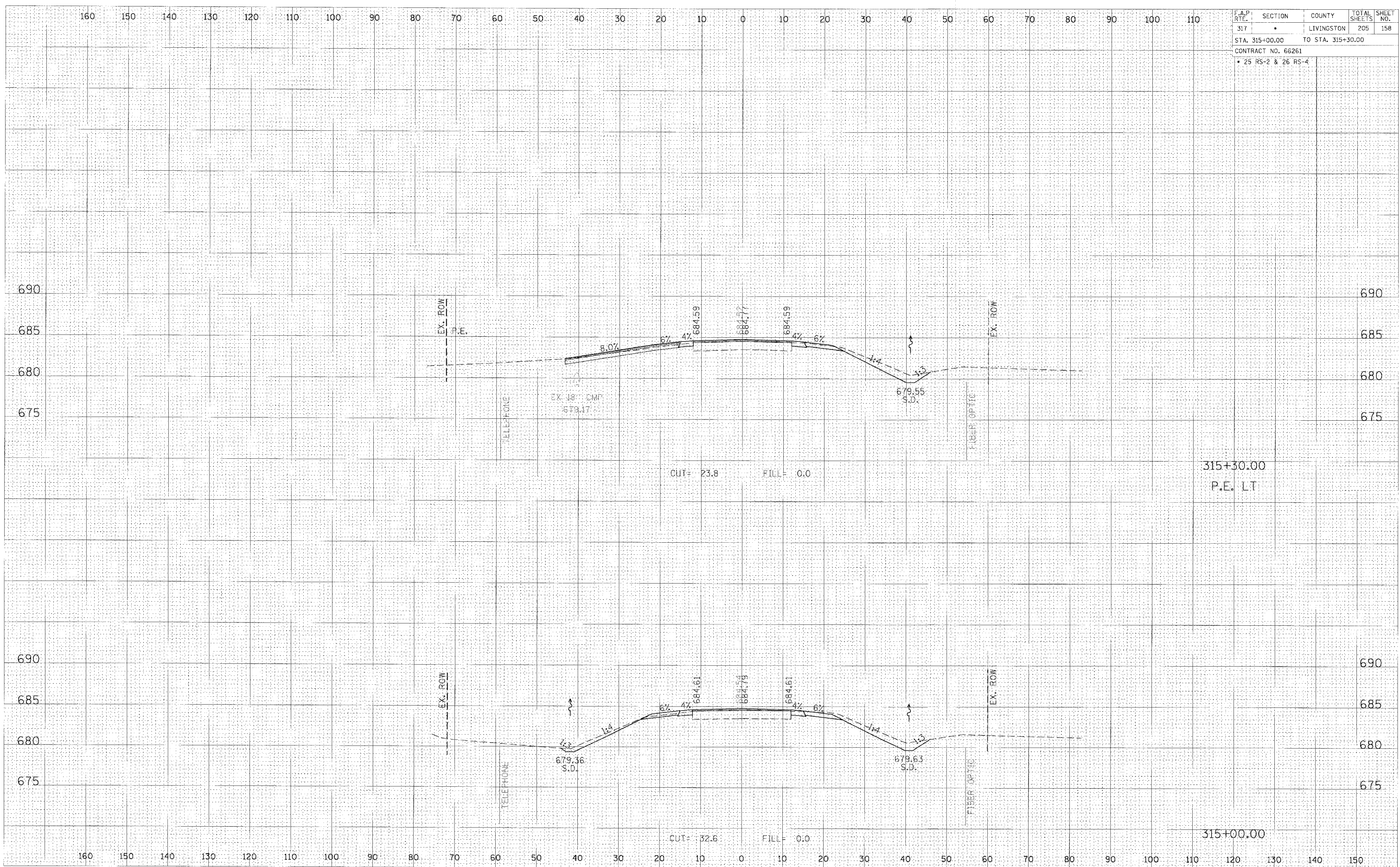


CROSS SECTION, STA 314+00.00 TO 314+50.00, FAP 317 (US ROUTE 24)

F.A.P. RTE.	SECTION	COUNTY	TOTAL SHEETS	SHEET NO.
317	*	LIVINGSTON	205	158
STA. 315+00.00		TO STA. 315+30.00		
CONTRACT NO. 66261				
• 25 RS-2 & 26 RS-4				

DATE	BY
NO. 1 BOOK	NO. 2 BOOK
NO.	

DATE	BY
NO. 1 BOOK	NO. 2 BOOK
NO.	

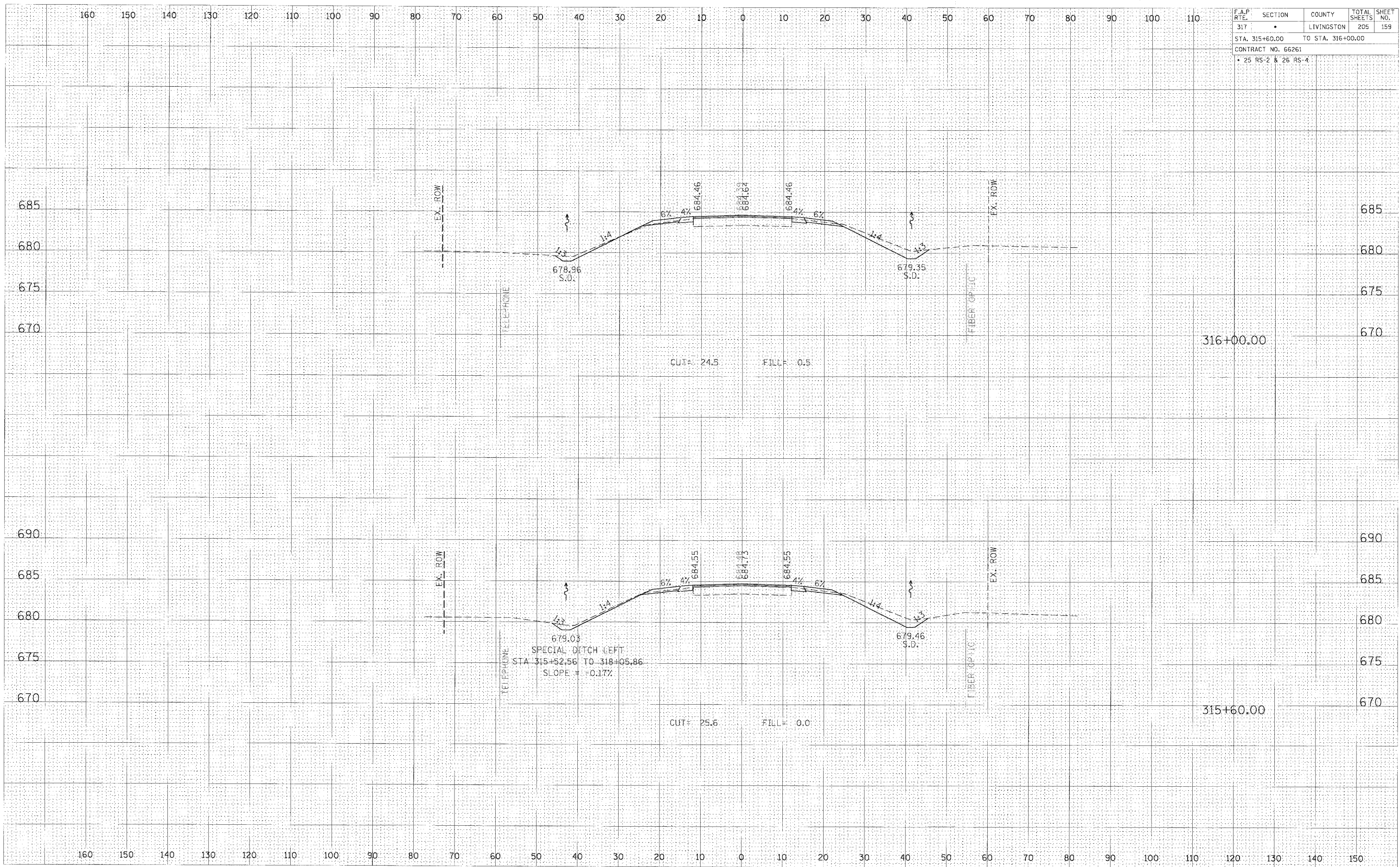


CROSS SECTION, STA 315+00.00 TO 315+30.00, FAP 317 (US ROUTE 24)

F.A.P. RTE.	SECTION	COUNTY	TOTAL SHEETS	SHEET NO.
317	•	LIVINGSTON	205	159
STA. 315+60.00 TO STA. 316+00.00				
CONTRACT NO. 66261				
• 25 RS-2 & 26 RS-4				

FINAL SURVEY	SUPERSEDED	BY	DATE
NOTE BOOK	PLOTTED		
NO.	TEMPLATE		
	AREAS CHECKED		

ORIGINAL SURVEY	SUPERSEDED	BY	DATE
NOTE BOOK	PLOTTED		
NO.	TEMPLATE		
	AREAS CHECKED		

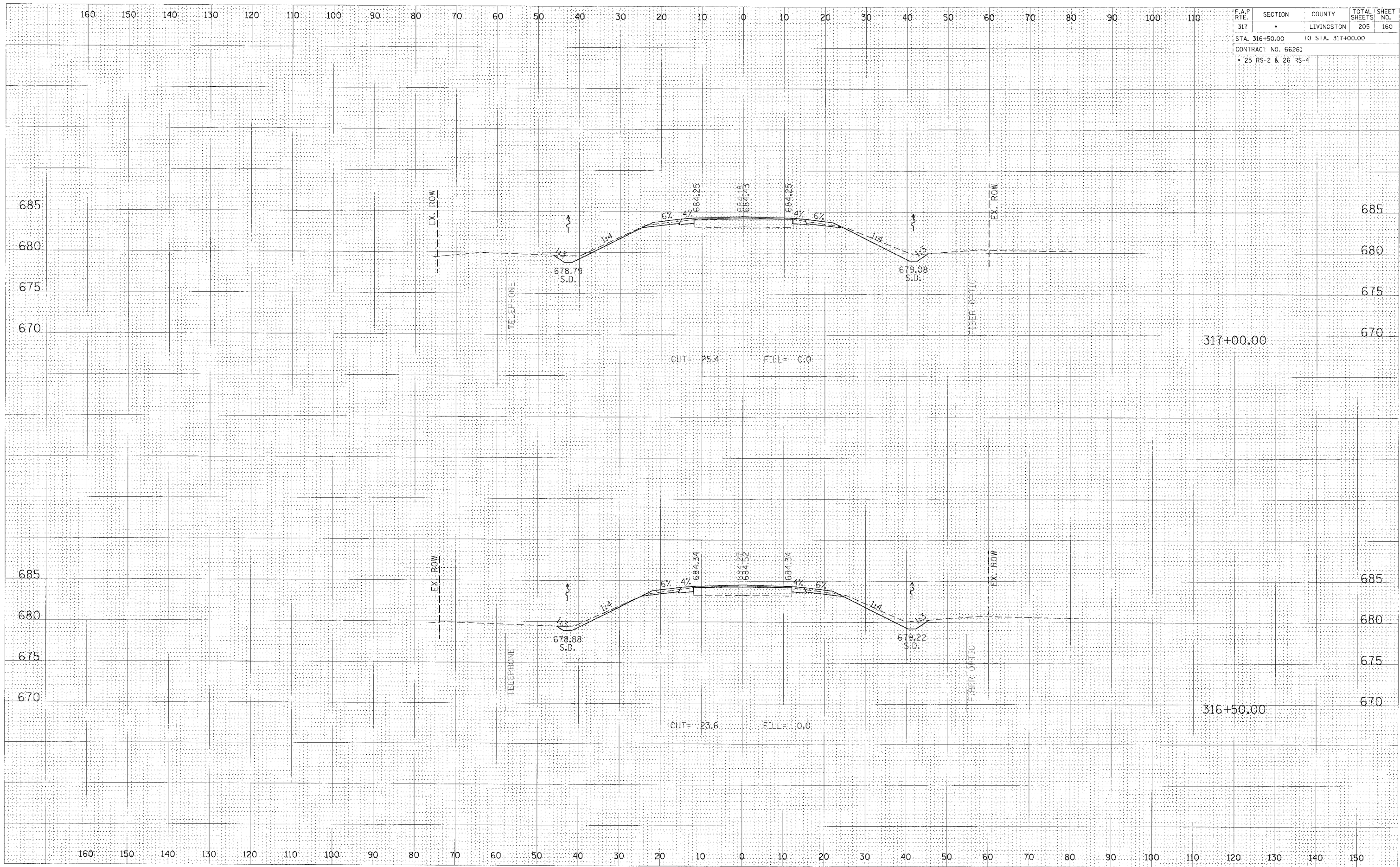


CROSS SECTION, STA 315+60.00 TO 316+00.00, FAP 317 (US ROUTE 24)

F.A.P. RTE.	SECTION	COUNTY	TOTAL SHEETS	SHEET NO.
317	*	LIVINGSTON	205	160
STA. 316+50.00 TO STA. 317+00.00				
CONTRACT NO. 66261				
* 25 RS-2 & 26 RS-4				

FINAL SHEET	DATE
BY	
NO.	

ORIGINAL SUPPLY	DATE
BY	
NO.	

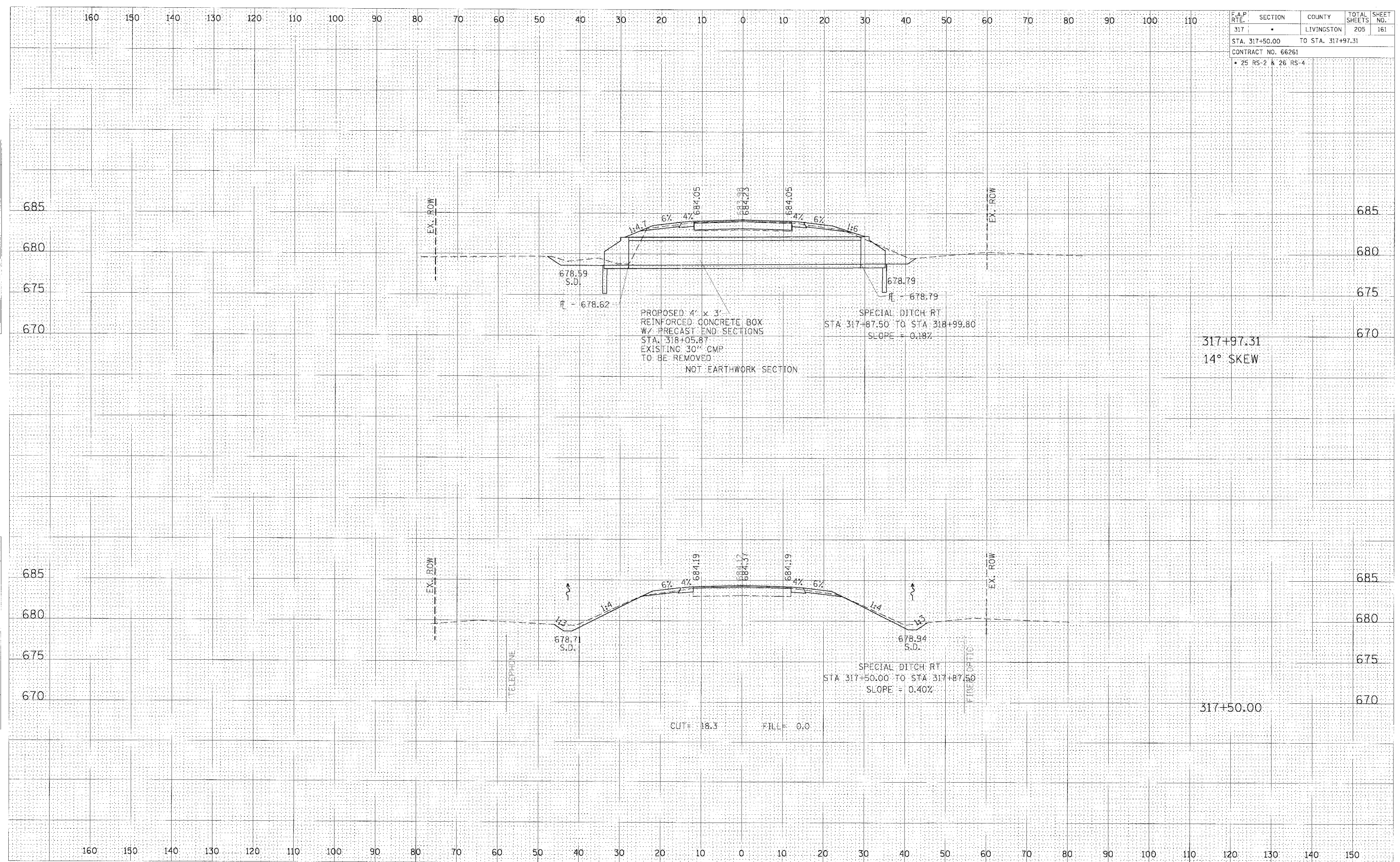


CROSS SECTION, STA 316+50.00 TO 317+00.00, FAP 317 (US ROUTE 24)

F.A.P. RTE.	SECTION	COUNTY	TOTAL SHEETS	SHEET NO.
317		LIVINGSTON	205	161
STA. 317+50.00 TO STA. 317+97.31				
CONTRACT NO. 66261				
• 25 RS-2 & 26 RS-4				

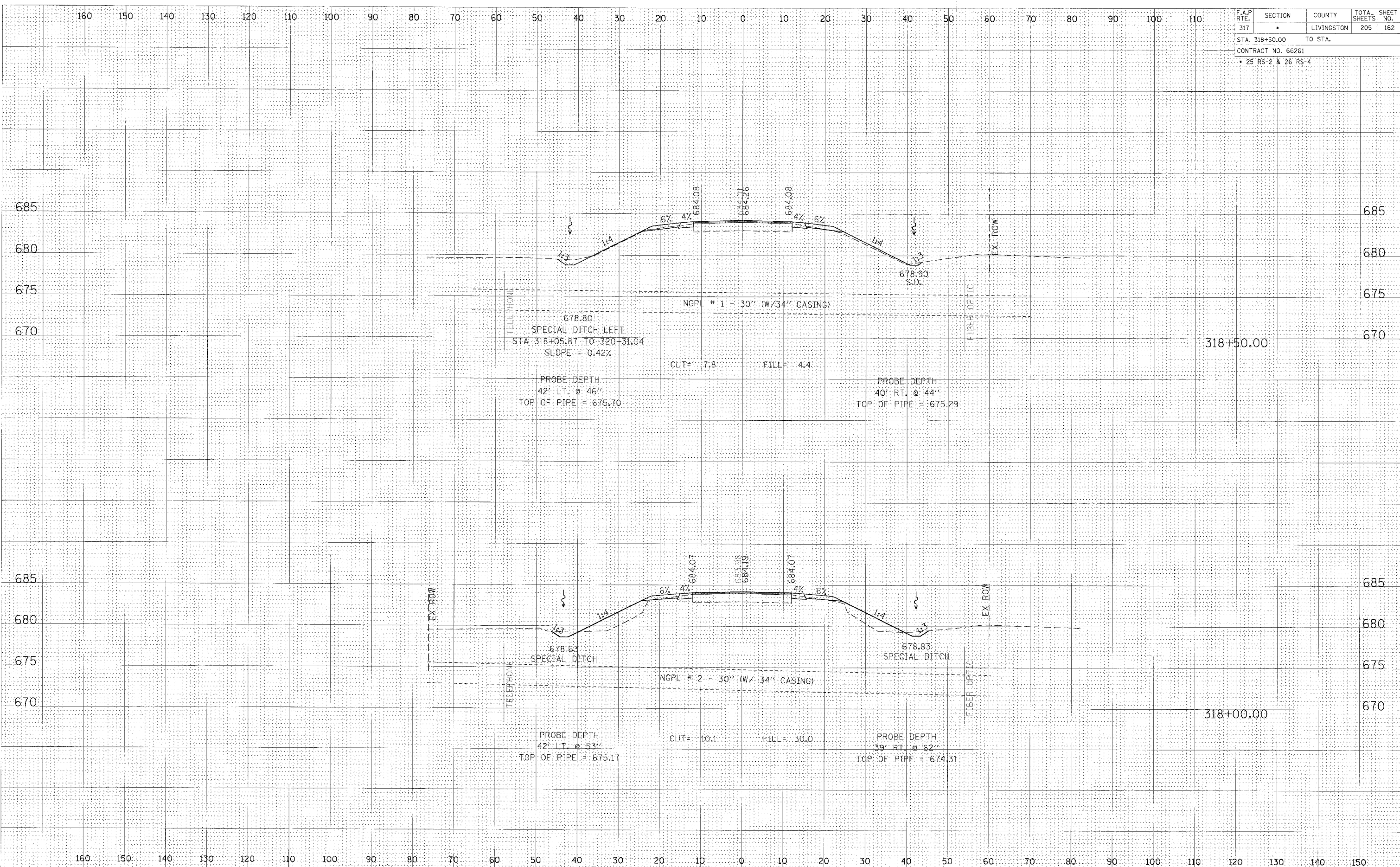
FINAL SURVEY	DATE
BY	
NO. 1000	
NO. 1000	
NO. 1000	
NO. 1000	

ORIGINAL SURVEY	DATE
BY	
NO. 1000	
NO. 1000	
NO. 1000	
NO. 1000	



CROSS SECTION, STA 317+50.00 TO 317+97.31, FAP 317 (US ROUTE 24)

F.A.P. RTE.	SECTION	COUNTY	TOTAL SHEETS	SHEET NO.
317		LIVINGSTON	205	162
STA. 318+50.00		TO STA.		
CONTRACT NO. 66261				
• 25 RS-2 & 26 RS-4				



BY: _____ DATE: _____
 SURVEYED: _____
 PLOTTED: _____
 NOTE BOOK: _____
 AREAS CHECKED: _____

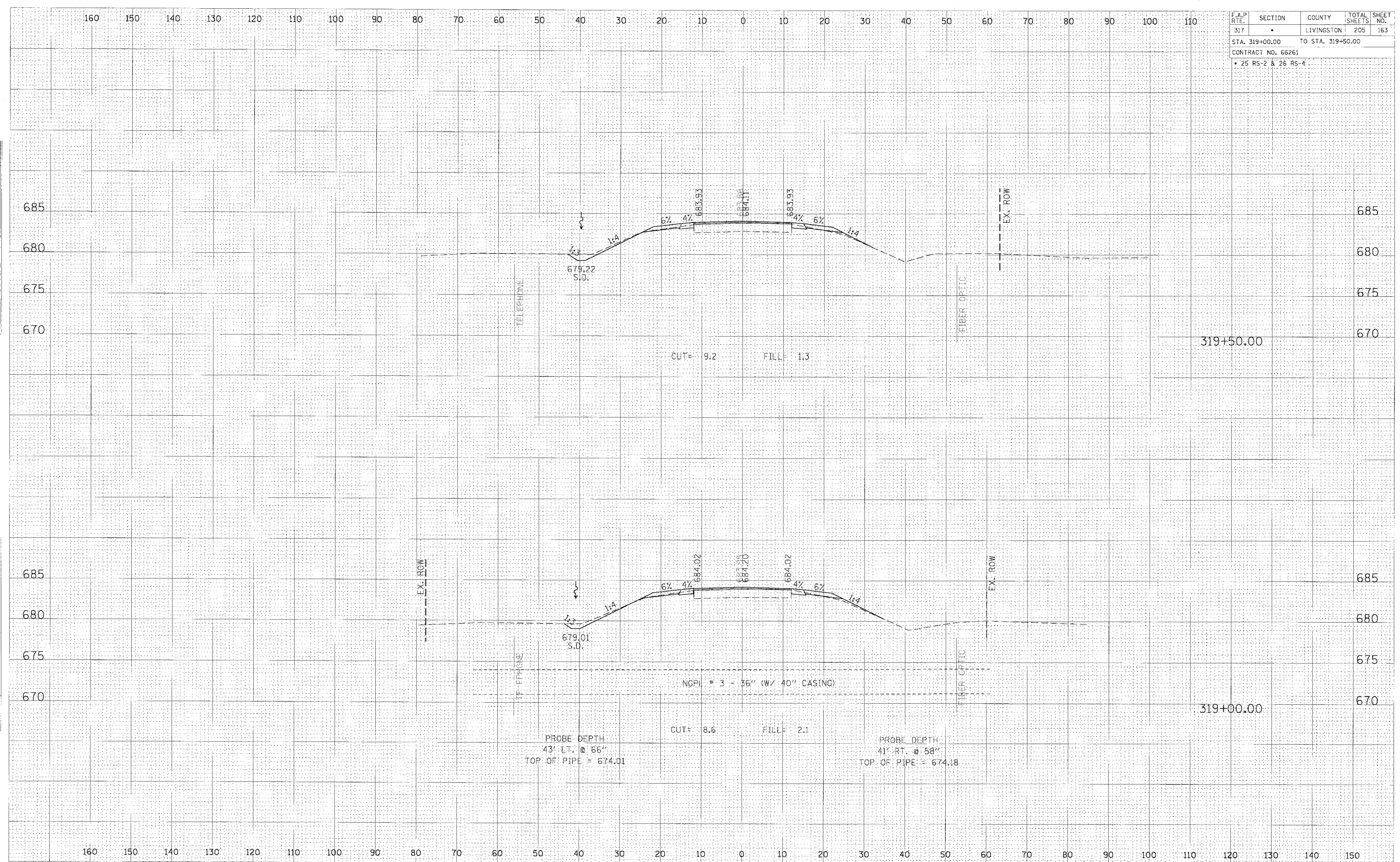
BY: _____ DATE: _____
 SURVEYED: _____
 PLOTTED: _____
 NOTE BOOK: _____
 AREAS CHECKED: _____

CROSS SECTION, STA 318+50.00, FAP 317 (US ROUTE 24)

F.A.P. RTE.	SECTION	COUNTY	TOTAL SHEETS	SHEET NO.
317	*	LIVINGSTON	205	163
STA. 319+00.00 TO STA. 319+50.00				
CONTRACT NO. 66261				
• 25 RS-2 & 26 RS-4				

E.W.M. SURVEYED BY
 SURVEY PLOTTED BY
 NOTE BOOK NO. DATE
 AREAS CHECKED

ORIGINAL SURVEYED BY
 SURVEY PLOTTED BY
 NOTE BOOK NO. DATE
 AREAS CHECKED



CROSS SECTION, STA 319+00.00 TO 319+50.00, FAP 317 (US ROUTE 24)

F.A.P. RTE.	SECTION	COUNTY	TOTAL SHEETS	SHEET NO.
317	*	LIVINGSTON	205	166
STA. 322+00.00		TO STA. 322+50.00		
CONTRACT NO. 66261				
* 25 RS-2 & 25 RS-4				

FINAL SURVEY CHECKED BY DATE

NO. _____

DATE _____

BY _____

AREA CHECKED _____

DATE _____

BY _____

NO. _____

ORIGINAL SURVEY CHECKED BY DATE

NO. _____

DATE _____

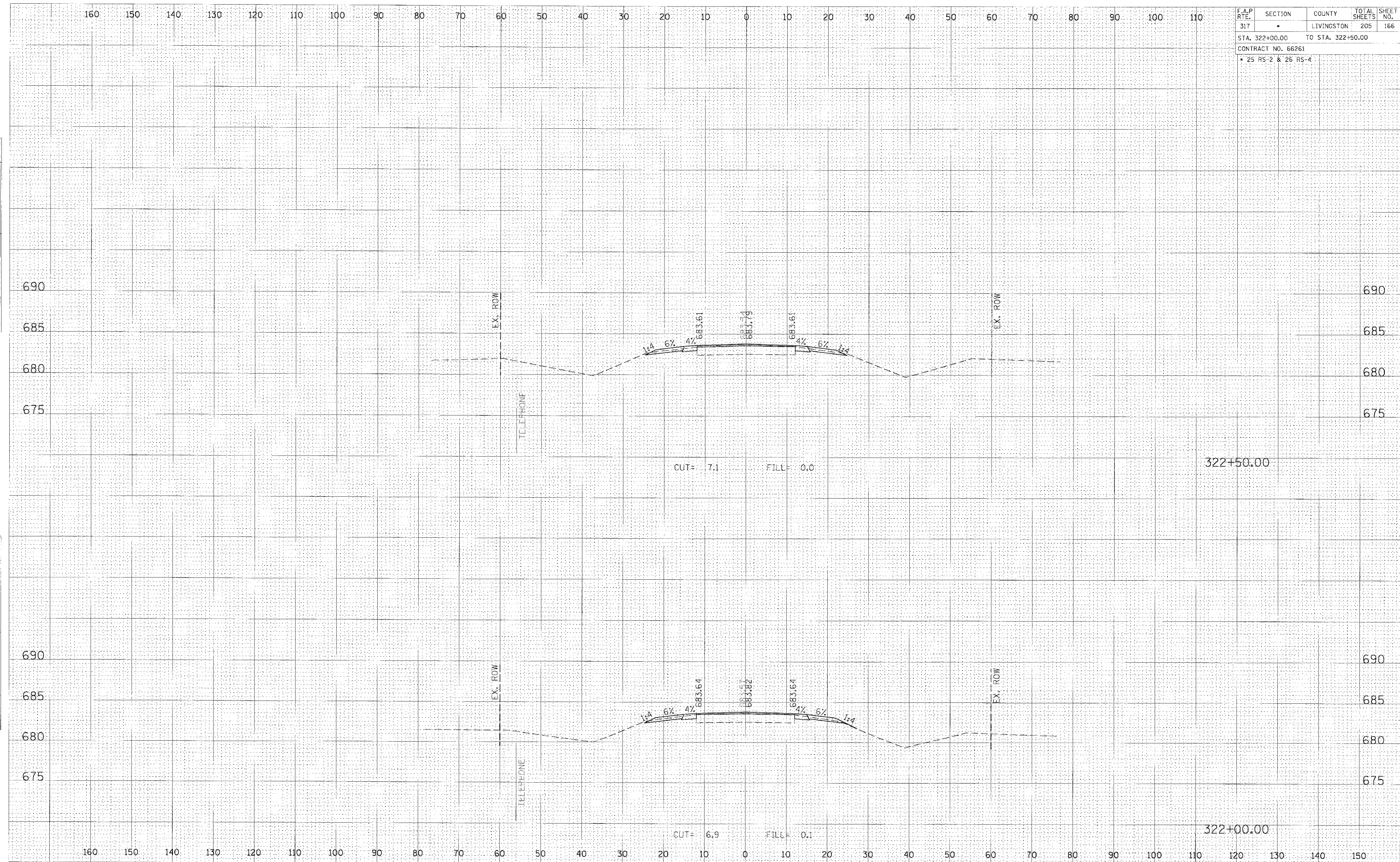
BY _____

AREA CHECKED _____

DATE _____

BY _____

NO. _____

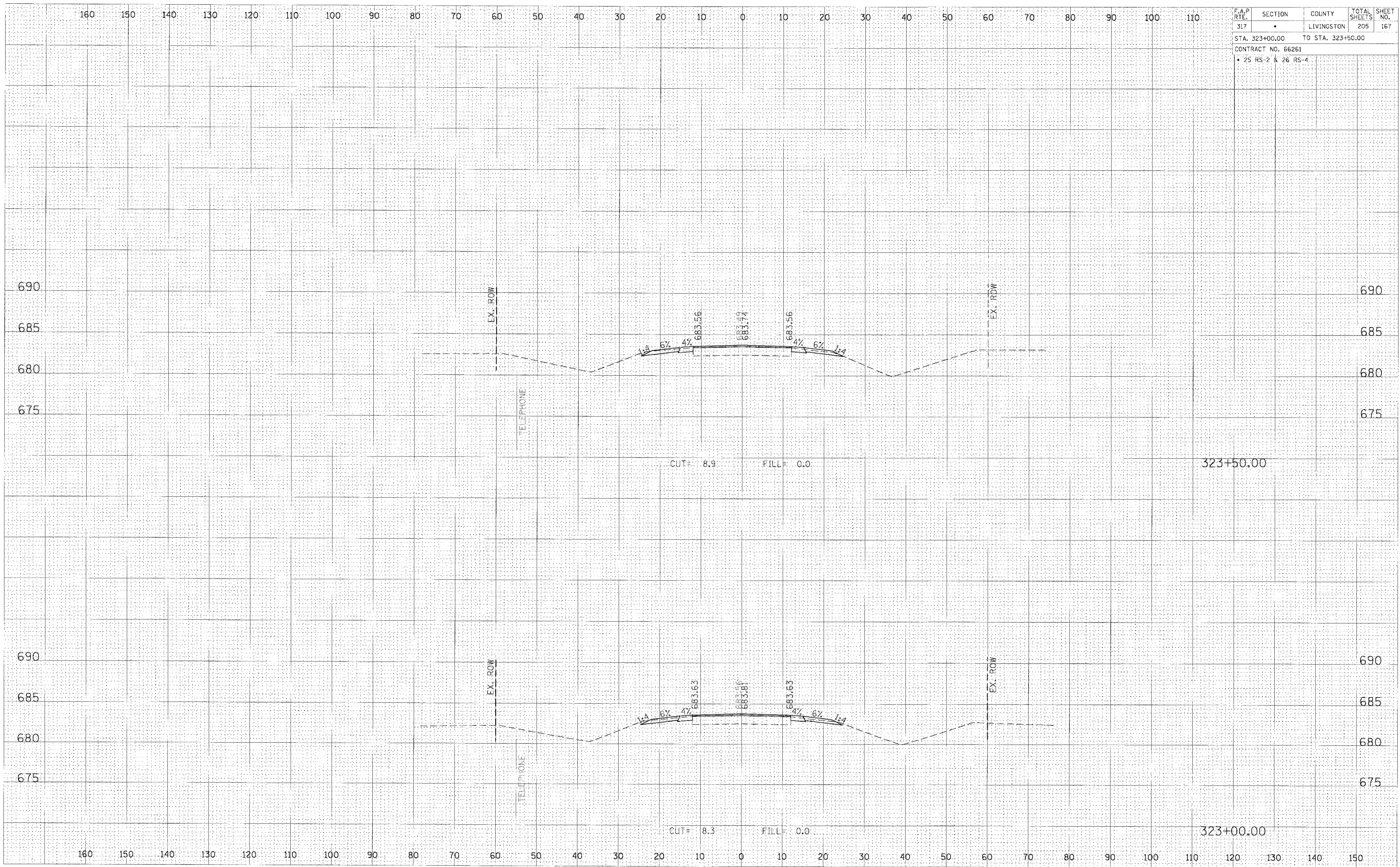


CROSS SECTION, STA 322+00.00 TO 322+50.00, FAP 317 (US ROUTE 24)

F.A.P. RTE.	SECTION	COUNTY	TOTAL SHEETS	SHEET NO.
317	*	LIVINGSTON	205	167
STA. 323+00.00		TO STA. 323+50.00		
CONTRACT NO. 66261				
* 25 RS-2 & 26 RS-4				

DATE	
REV	
NO.	
FINAL COPY	
NOTED	
NO.	

DATE	
REV	
NO.	
ORIGINAL SURVEY	
NOTED	
NO.	

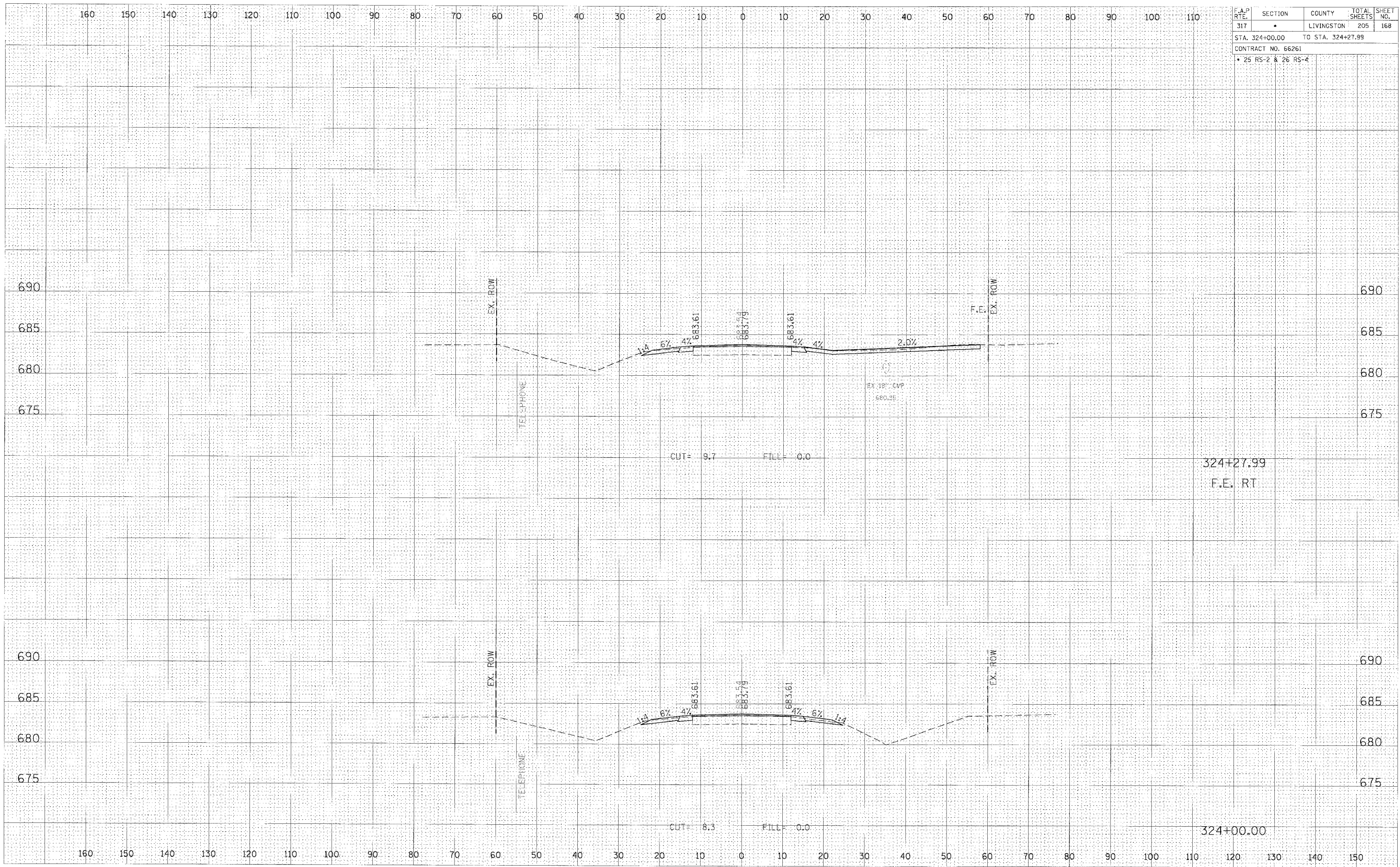


CROSS SECTION, STA 323+00.00 TO 323+50.00, FAP 317 (US ROUTE 24)

F.A.P. RTE.	SECTION	COUNTY	TOTAL SHEETS	SHEET NO.
317	*	LIVINGSTON	205	168
STA. 324+00.00 TO STA. 324+27.99				
CONTRACT NO. 66261				
* 25 RS-2 & 26 RS-4				

FINAL SURVEY	SURVEYED	DATE
NOTE BOOK	PLOTTED	BY
NO.	TEMPERATURE	
	AREAS CHECKED	

ORIGINAL SURVEY	SURVEYED	DATE
NOTE BOOK	PLOTTED	BY
NO.	TEMPERATURE	
	AREAS CHECKED	

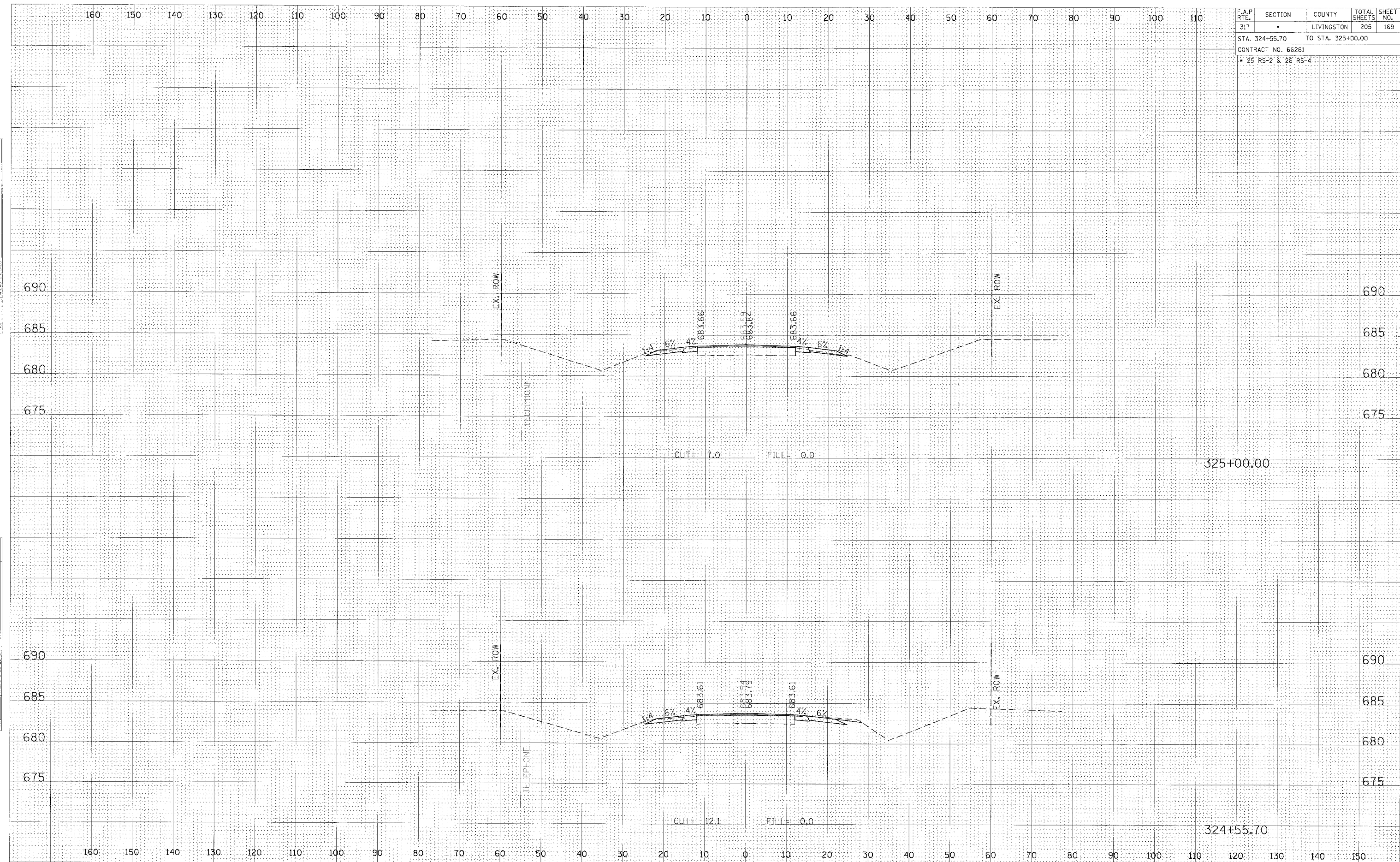


CROSS SECTION, STA 324+00.00 TO 324+27.99, FAP 317 (US ROUTE 24)

F.A.P. RTE.	SECTION	COUNTY	TOTAL SHEETS	SHEET NO.
317		LIVINGSTON	205	169
STA. 324+55.70		TO STA. 325+00.00		
CONTRACT NO. 66261				
• 25 RS-2 & 26 RS-4				

ORIGINAL SURVEYED PLOTTED
 SURVEY PLOT DATE
 NOTE BOOK NO. DATE
 AREAS CHECKED
 NO. BY

ORIGINAL SURVEYED PLOTTED
 SURVEY PLOT DATE
 NOTE BOOK NO. DATE
 AREAS CHECKED
 NO. BY

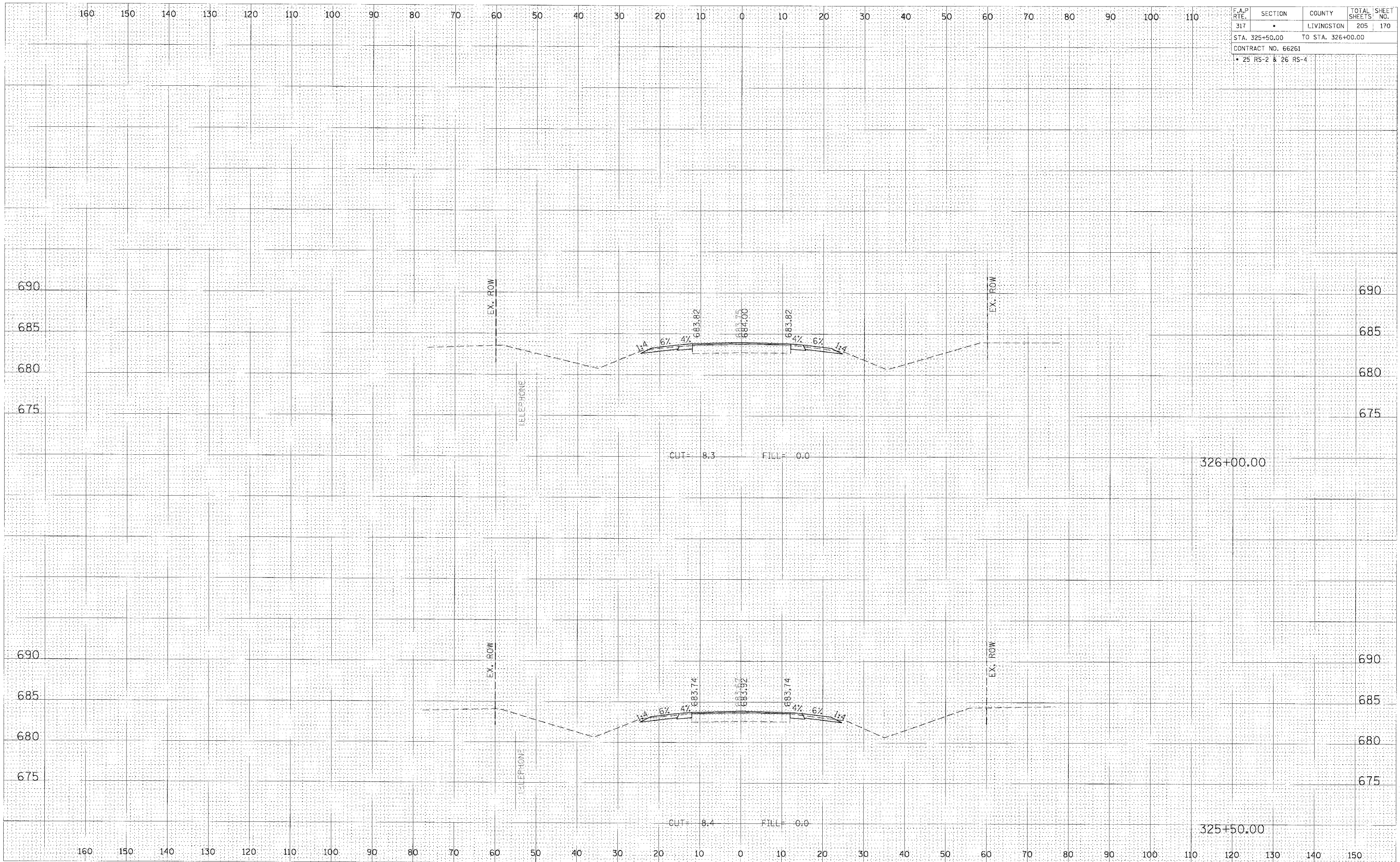


CROSS SECTION, STA 324+55.70 TO 325+00.00, FAP 317 (US ROUTE 24)

F.A.P. RTE.	SECTION	COUNTY	TOTAL SHEETS	SHEET NO.
317	•	LIVINGSTON	205	170
STA. 325+50.00 TO STA. 326+00.00				
CONTRACT NO. 66261				
• 25 RS-2 & 26 RS-4				

FINAL SURVEY BY DATE
 CHECKED BY DATE
 NOTE BOOK NO.
 AREAS CHECKED

ORIGINAL SURVEY BY DATE
 CHECKED BY DATE
 NOTE BOOK NO.
 AREAS CHECKED




CROSS SECTION, STA 325+50.00 TO 326+00.00, FAP 317 (US ROUTE 24)

F.A.P. RTE.	SECTION	COUNTY	TOTAL SHEETS	SHEET NO.
317	*	LIVINGSTON	205	171
STA. 326+50.00 TO STA. 327+00.00				
CONTRACT NO. 66261				
* 25 RS-2 & 26 RS-4				

FINAL SURVEY	SURVEYED	BY	DATE
NOTE BOOK	PLOTTED		
NO.	TEMPLATE		
	APPROVED		
	CHECKED		

ORIGINAL SURVEY	SURVEYED	BY	DATE
NOTE BOOK	PLOTTED		
NO.	TEMPLATE		
	APPROVED		
	CHECKED		

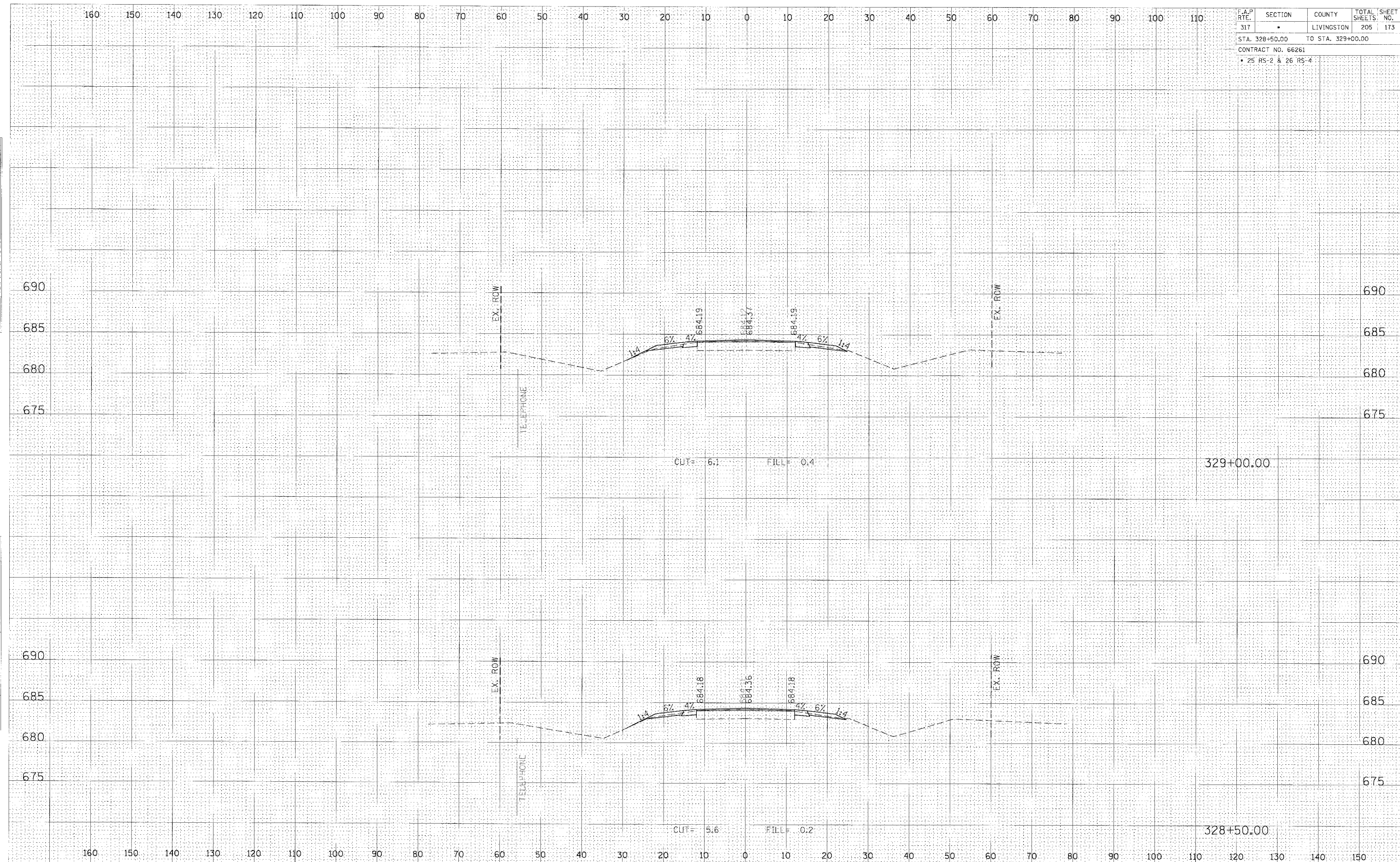


CROSS SECTION, STA 326+50.00 TO 327+00.00, FAP 317 (US ROUTE 24)

F.A.P. RTE.	SECTION	COUNTY	TOTAL SHEETS	SHEET NO.
317		LIVINGSTON	205	173
STA. 328+50.00		TO STA. 329+00.00		
CONTRACT NO. 66261				
• 25 RS-2 & 26 RS-4				

FINAL SURVEY	BY	DATE
NOTED		
NO. _____		

ORIGINAL SURVEY	BY	DATE
NOTED		
NO. _____		

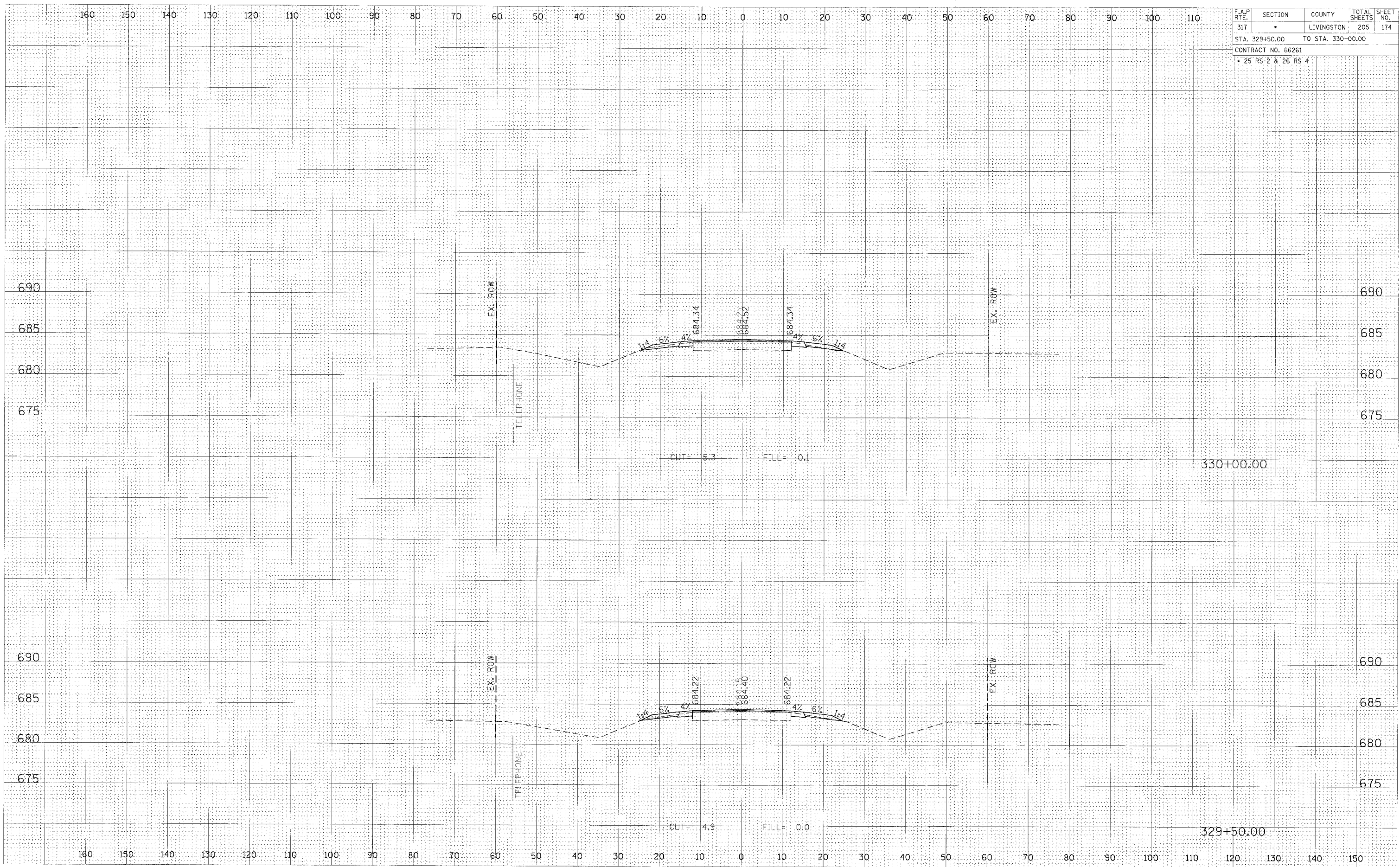


CROSS SECTION, STA 328+50.00 TO 329+00.00, FAP 317 (US ROUTE 24)

F.A.P. RTE.	SECTION	COUNTY	TOTAL SHEETS	SHEET NO.
317	*	LIVINGSTON	205	174
STA. 329+50.00 TO STA. 330+00.00				
CONTRACT NO. 66261				
• 25 RS-2 & 26 RS-4				

FINAL SURVEY	DATE
BY	
NO.	
REVISIONS	
NO.	
DATE	
BY	
NO.	

ORIGINAL SURVEY	DATE
BY	
NO.	
REVISIONS	
NO.	
DATE	
BY	
NO.	

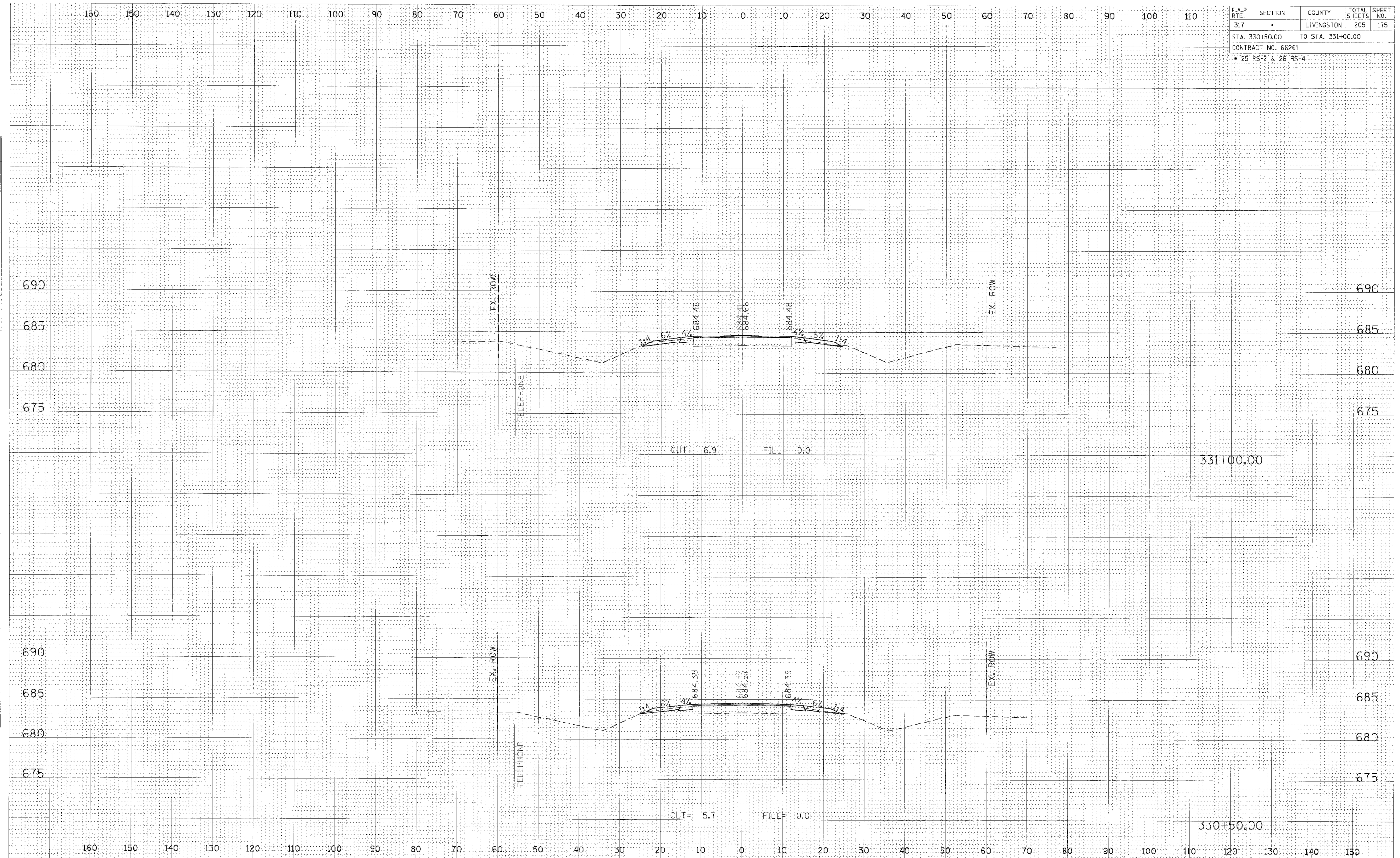


CROSS SECTION, STA 329+50.00 TO 330.00.00, FAP 317 (US ROUTE 24)

F.A.P. RTE.	SECTION	COUNTY	TOTAL SHEETS	SHEET NO.
317	*	LIVINGSTON	205	175
STA. 330+50.00 TO STA. 331+00.00				
CONTRACT NO. 66261				
* 25 RS-2 & 26 RS-4				

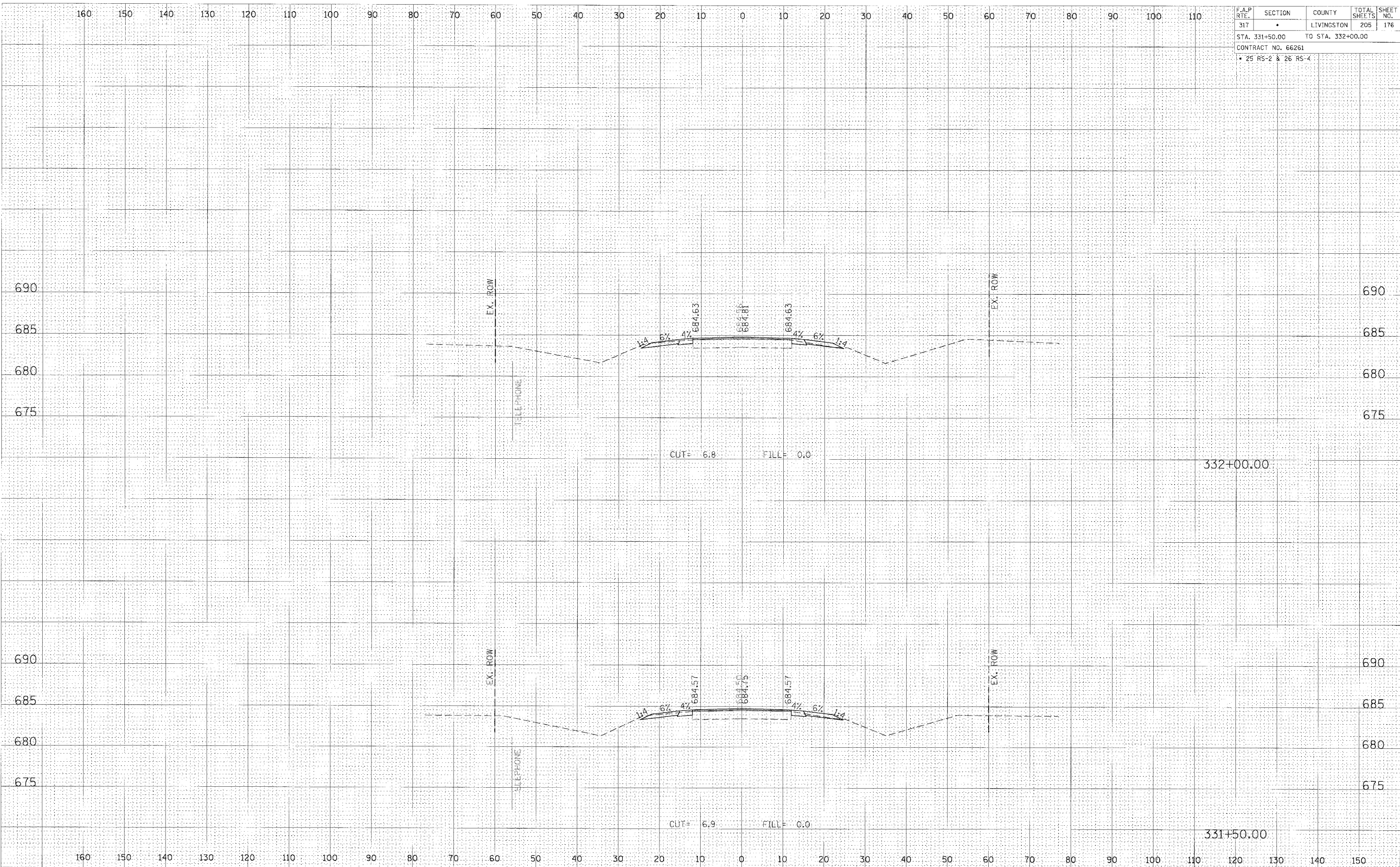
FINAL SURVEY	BY	DATE
NOTE BOOK NO.		
AREAS CHECKED		

ORIGINAL SURVEY	BY	DATE
NOTE BOOK NO.		
AREAS CHECKED		



CROSS SECTION, STA 330+50.00 TO 331+00.00, FAP 317 (US ROUTE 24)

F.A.P. RTE.	SECTION	COUNTY	TOTAL SHEETS	SHEET NO.
317	•	LIVINGSTON	205	176
STA. 331+50.00 TO STA. 332+00.00				
CONTRACT NO. 66261				
• 25 RS-2 & 26 RS-4				



FINAL SURVEY
 SURVEYED BY
 DATE
 NOTE BOOK NO.
 AREAS DEFINED

ORIGINAL SURVEY
 SURVEYED BY
 DATE
 NOTE BOOK NO.
 AREAS DEFINED

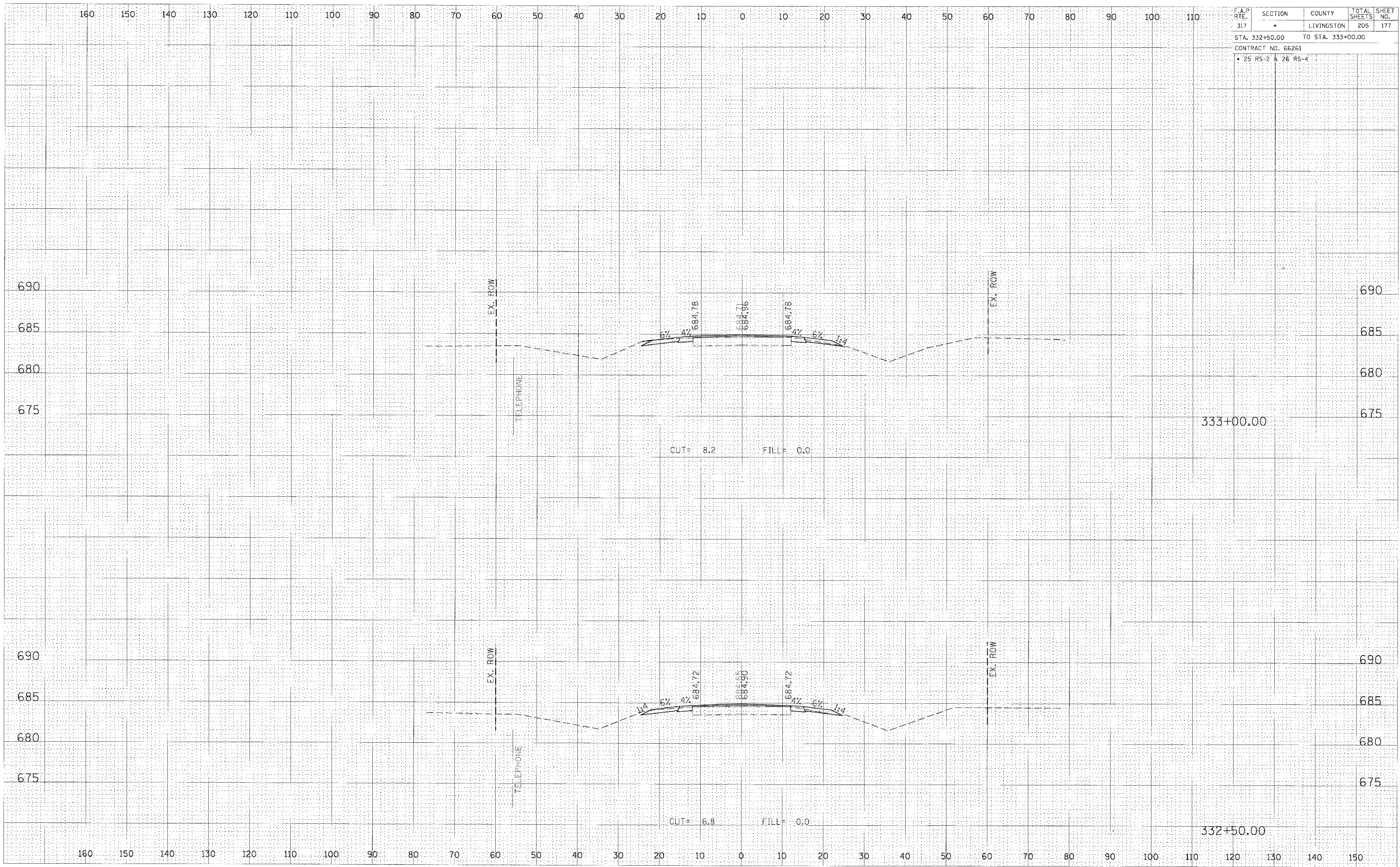
CROSS SECTION, STA 331+50.00 TO 332+00.00, FAP 317 (US ROUTE 24)

F.A.P. RTE.	SECTION	COUNTY	TOTAL SHEETS	SHEET NO.
317	*	LIVINGSTON	205	177

STA. 332+50.00 TO STA. 333+00.00
 CONTRACT NO. 66261
 * 25 RS-2 & 26 RS-4

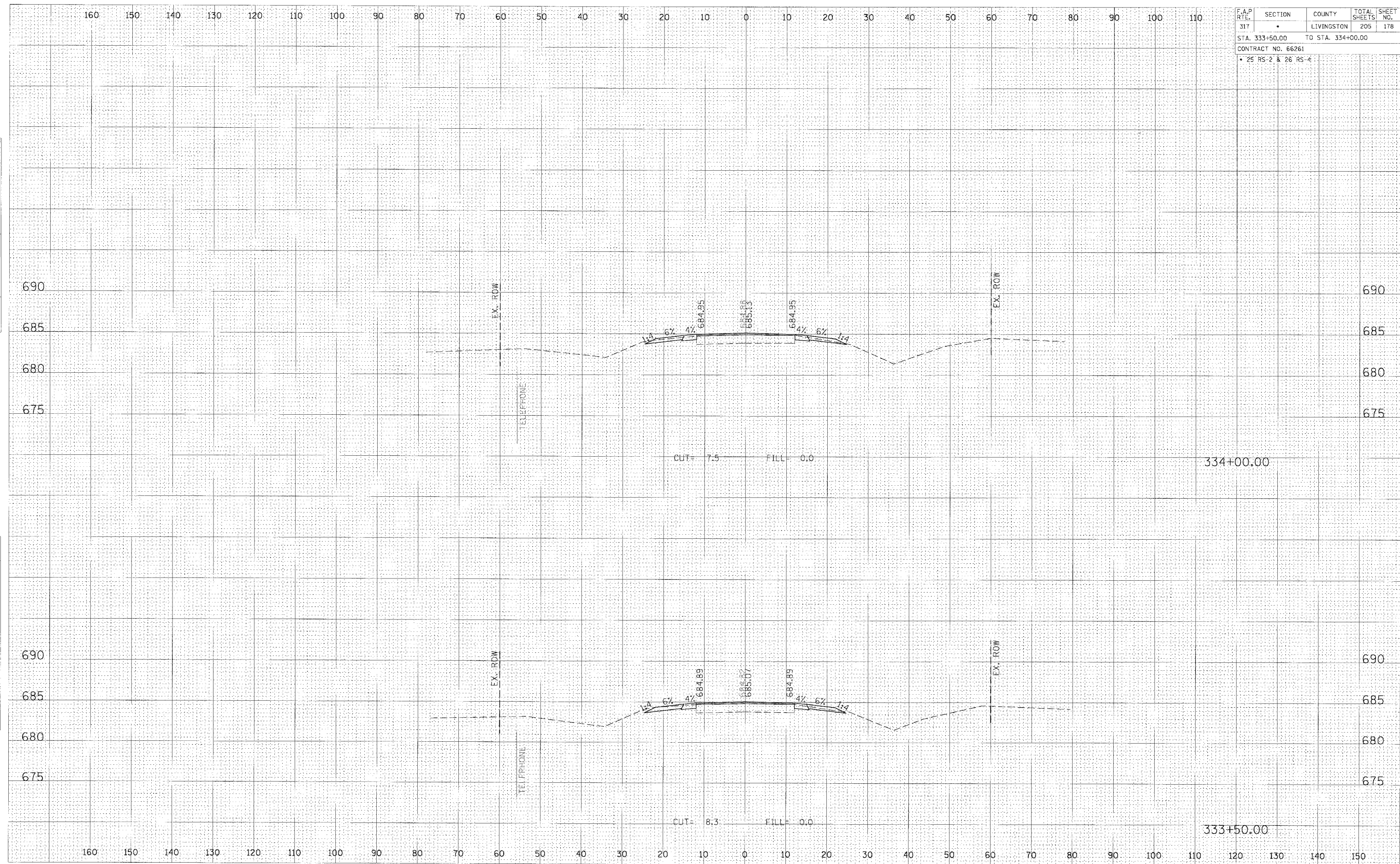
FINAL SURVEY	SURVEYED	DATE
NOTE BOOK NO.	PLOTTED	
	TEMPERATURE	
	AREAS CHECKED	

ORIGINAL SURVEY	SURVEYED	DATE
NOTE BOOK NO.	PLOTTED	
	TEMPERATURE	
	AREAS CHECKED	



CROSS SECTION, STA 332+50.00 TO 333+00.00, FAP 317 (US ROUTE 24)

F.A.P. RTE.	SECTION	COUNTY	TOTAL SHEETS	SHEET NO.
317	*	LIVINGSTON	205	178
STA. 333+50.00 TO STA. 334+00.00				
CONTRACT NO. 66261				
• 25 RS-2 & 26 RS-4				



DATE: _____ BY: _____
 SURVEYED: _____
 CHECKED: _____
 NOTE BOOK: _____
 AREAS CHECKED: _____

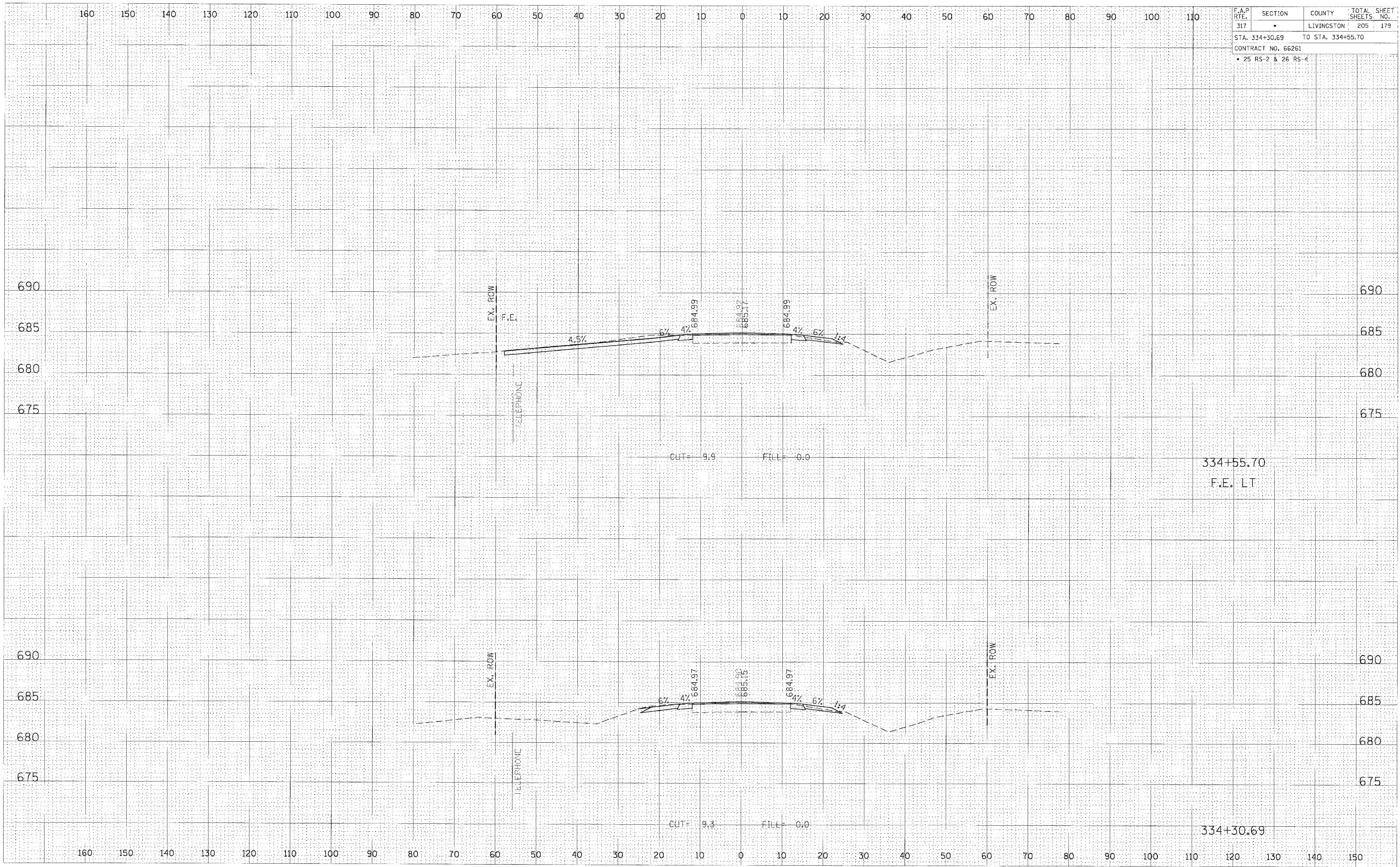
DATE: _____ BY: _____
 SURVEYED: _____
 CHECKED: _____
 NOTE BOOK: _____
 AREAS CHECKED: _____

CROSS SECTION, STA 333+50.00 TO 334+00.00, FAP 317 (US ROUTE 24)

F.A.P. RTE.	SECTION	COUNTY	TOTAL SHEETS	SHEET NO.
317	-	LIVINGSTON	205	179
STA. 334+30.69 TO STA. 334+55.70				
CONTRACT NO. 66261				
• 25 RS-2 & 26 RS-4				

DESIGNED	SURVEYED	DATE
CHECKED	PLOTTED	BY
NOTED	TEMPERATURE	
NO.	AREAS CHECKED	

DESIGNED	SURVEYED	DATE
CHECKED	PLOTTED	BY
NOTED	TEMPERATURE	
NO.	AREAS CHECKED	

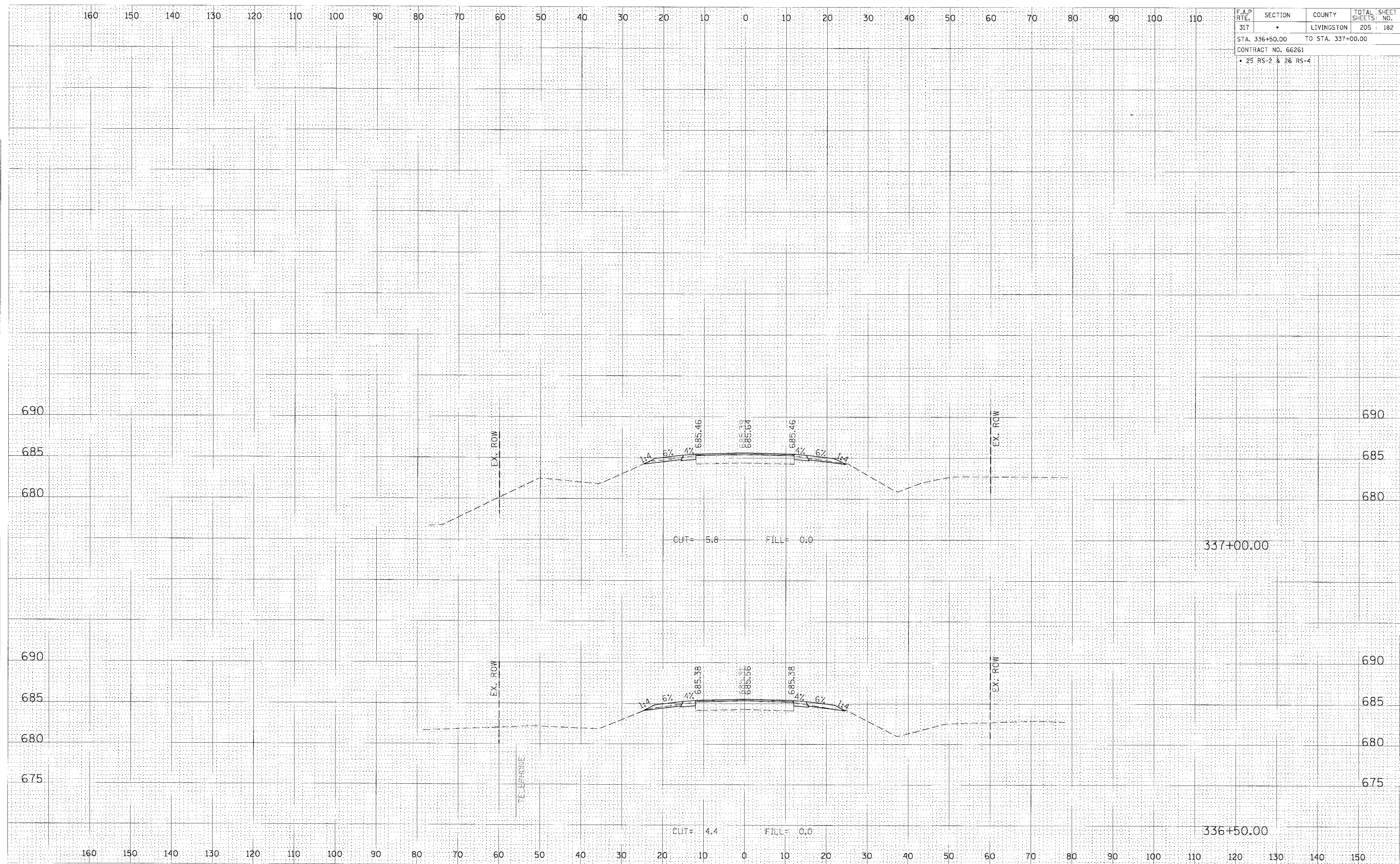


CROSS SECTION, STA 334+30.69 TO 334+55.70, FAP 317 (US ROUTE 24)

F.A.P. RTE.	SECTION	COUNTY	TOTAL SHEETS	SHEET NO.
317	•	LIVINGSTON	205	182
STA. 336+50.00 TO STA. 337+00.00				
CONTRACT NO. 66261				
• 25 RS-2 & 26 RS-4				

FINAL SURVEY	BY	DATE
SURVEYED		
NOTE BOOK		
TEMPLATE		
AREAS		
CHECKED		

ORIGINAL SURVEY	BY	DATE
SURVEYED		
NOTE BOOK		
TEMPLATE		
AREAS		
CHECKED		

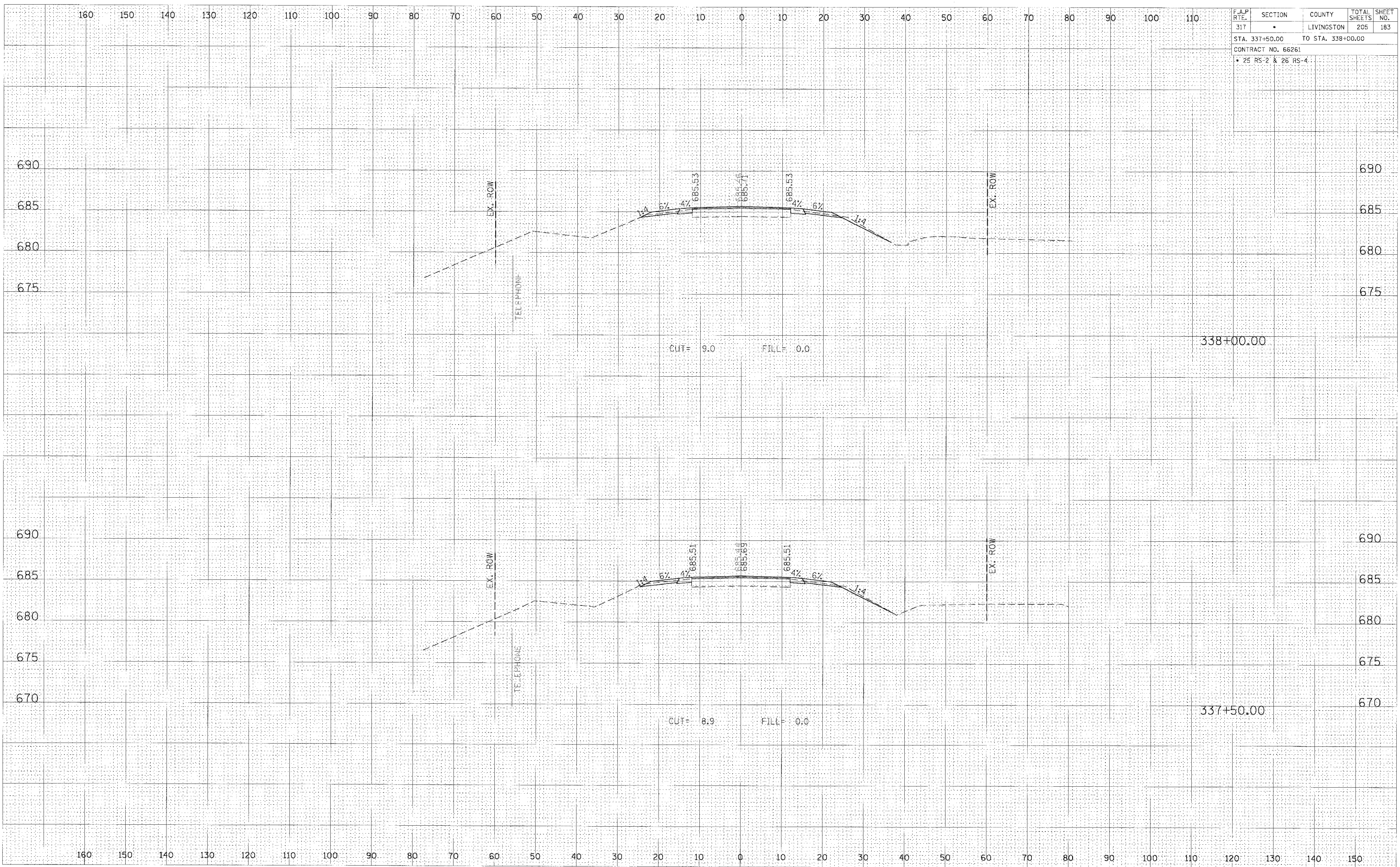


CROSS SECTION, STA 336+50.00 TO 337+00.00, FAP 317 (US ROUTE 24)

F.A.P. RTE.	SECTION	COUNTY	TOTAL SHEETS	SHEET NO.
317	-	LIVINGSTON	205	183
STA. 337+50.00		TO STA. 338+00.00		
CONTRACT NO. 66261				
• 25 RS-2 & 26 RS-4				

ORIGINAL SURVEY
 PLOTTED
 NOTE BOOK
 NO. _____
 AREAS CHECKED

ORIGINAL SURVEY
 PLOTTED
 NOTE BOOK
 NO. _____
 AREAS CHECKED

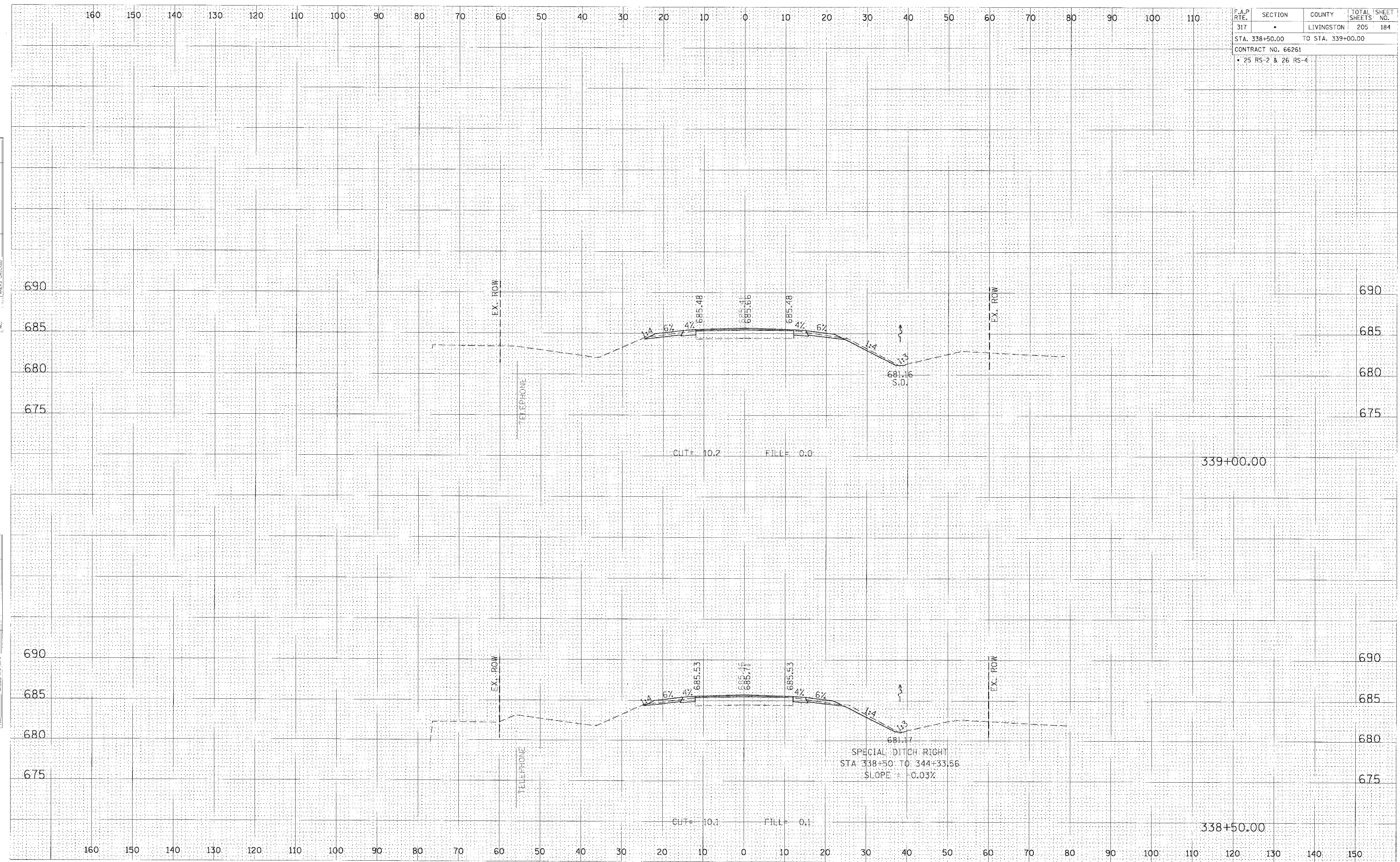


CROSS SECTION, STA 337+50.00 TO 338+00.00, FAP 317 (US ROUTE 24)

F.A.P. RTE.	SECTION	COUNTY	TOTAL SHEETS	SHEET NO.
317	-	LIVINGSTON	205	184
STA. 338+50.00		TO STA. 339+00.00		
CONTRACT NO. 66261				
• 25 RS-2 & 26 RS-4				

DATE: _____ BY: _____
 ORIGINAL SURVEY: _____
 NOTED BY: _____
 NO. _____

DATE: _____ BY: _____
 ORIGINAL SURVEY: _____
 NOTED BY: _____
 NO. _____

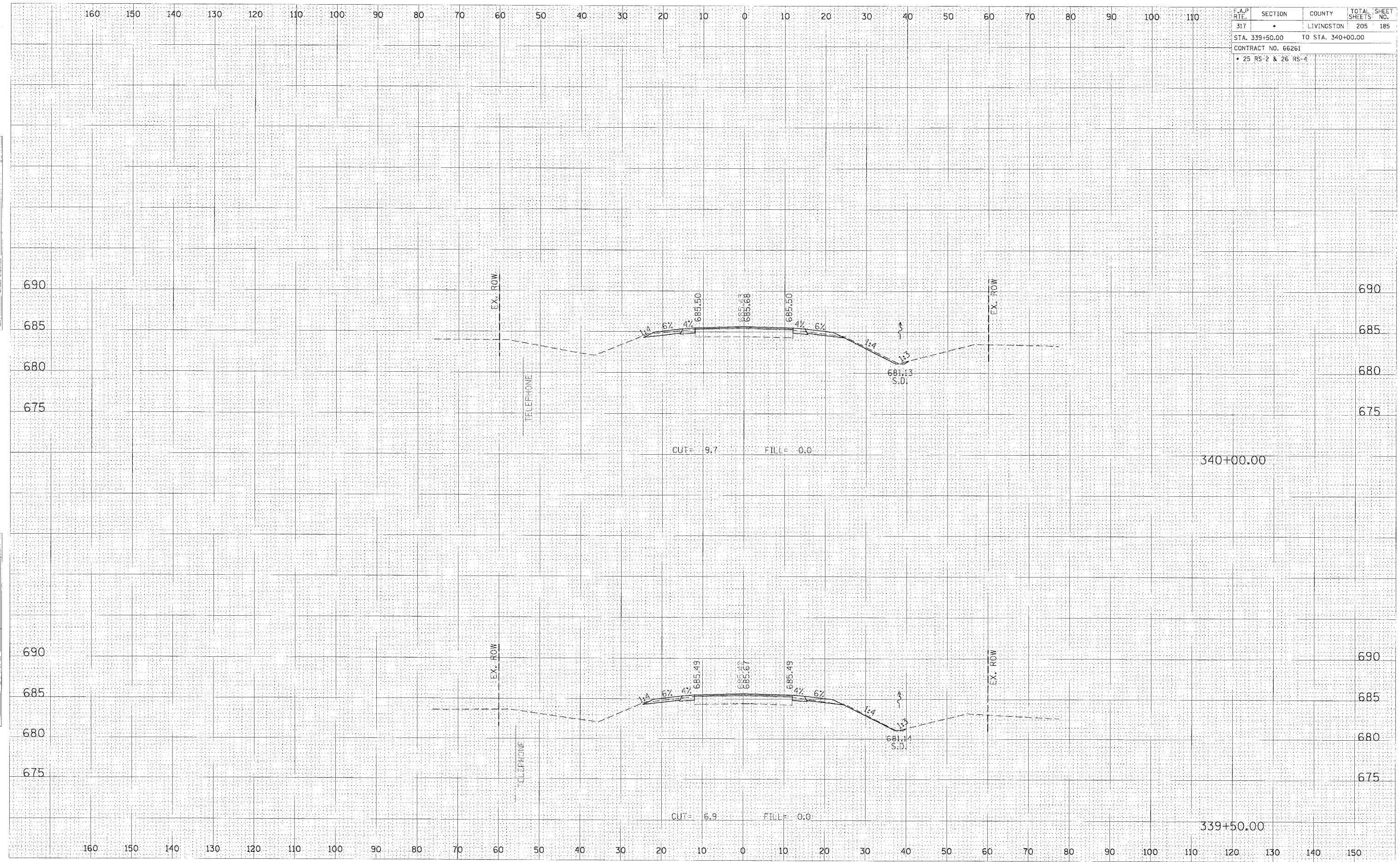


CROSS SECTION, STA 338+50.00 TO 339+00.00, FAP 317 (US ROUTE 24)

F.A.P. RTE.	SECTION	COUNTY	TOTAL SHEETS	SHEET NO.
317	*	LIVINGSTON	205	185
STA. 339+50.00 TO STA. 340+00.00				
CONTRACT NO. 66261				
* 25 RS-2 & 26 RS-4				

DATE	
BY	
FINAL SURVEY	
NOTED BOOK	
NO.	

DATE	
BY	
ORIGINAL SURVEY	
NOTED BOOK	
NO.	

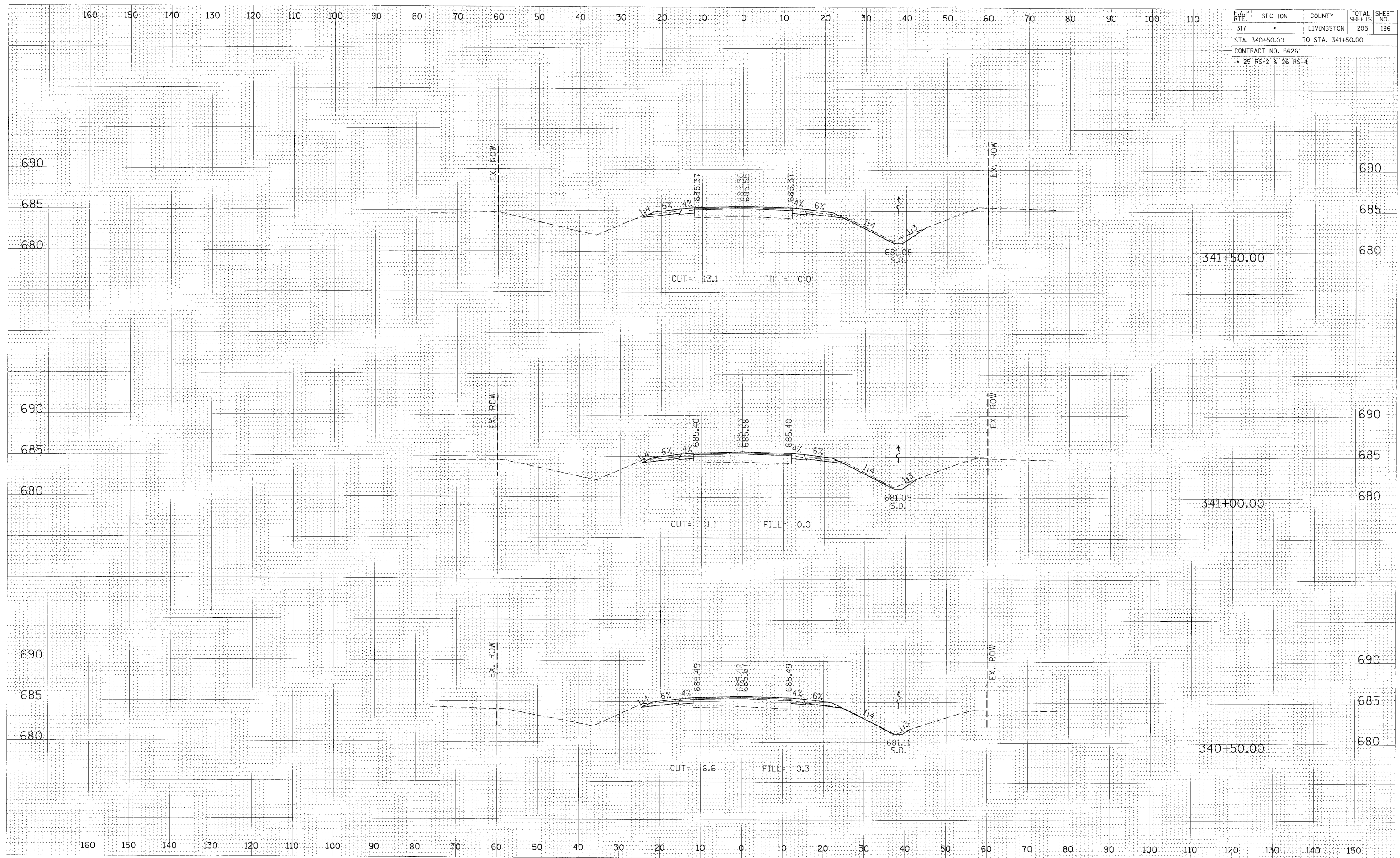


CROSS SECTION, STA 339+50.00 TO 340+00.00, FAP 317 (US ROUTE 24)

F.A.P. RTE.	SECTION	COUNTY	TOTAL SHEETS	SHEET NO.
317		LIVINGSTON	205	186
STA. 340+50.00 TO STA. 341+50.00				
CONTRACT NO. 66261				
• 25 RS-2 & 26 RS-4				

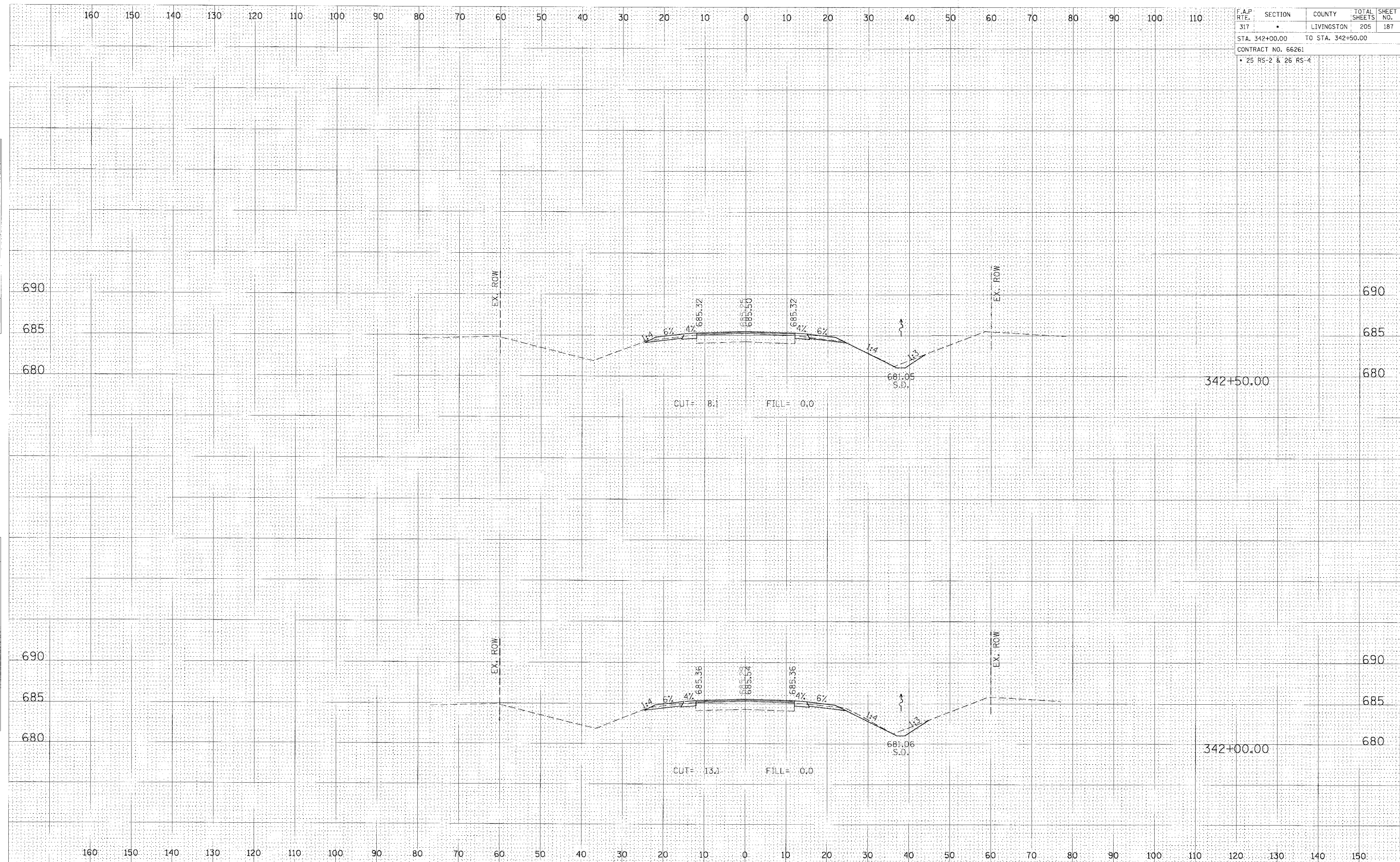
BY: _____ DATE: _____
 SURVEYED: _____
 SLIPPY: _____
 NOTE BOOK: _____
 AREAS CHECKED: _____
 AREAS CHECKED: _____

BY: _____ DATE: _____
 SURVEYED: _____
 SLIPPY: _____
 NOTE BOOK: _____
 AREAS CHECKED: _____
 AREAS CHECKED: _____



CROSS SECTION, STA 340+50.00 TO 341+50.00, FAP 317 (US ROUTE 24)

F.A.P. RTE.	SECTION	COUNTY	TOTAL SHEETS	SHEET NO.
317		LIVINGSTON	205	187
STA. 342+00.00 TO STA. 342+50.00				
CONTRACT NO. 66261				
• 25 RS-2 & 26 RS-4				



FINAL SURVEYED BY DATE
 SURVEYED BY DATE
 NOTE BOOK NO.
 AREAS CHECKED

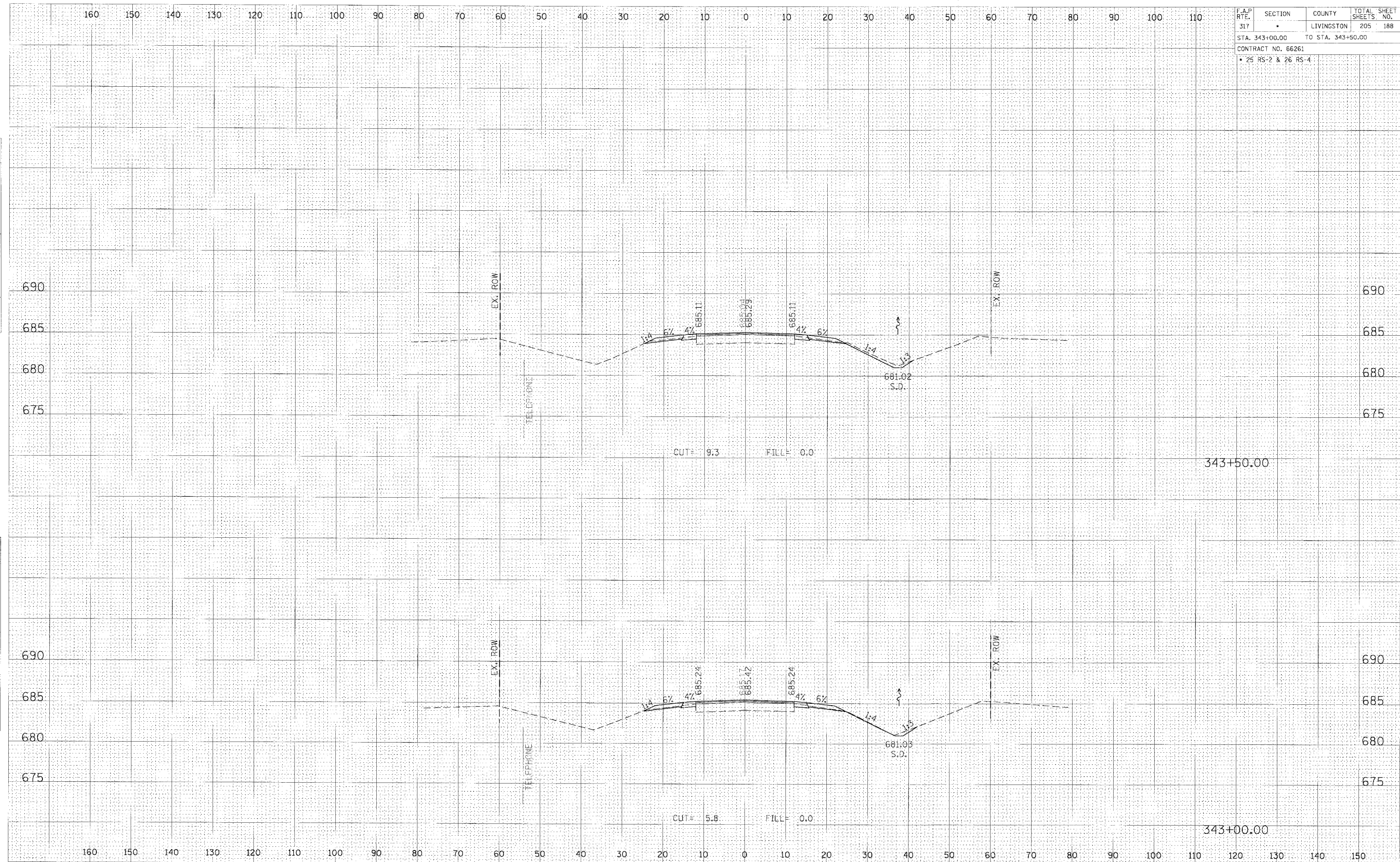
ORIGINAL SURVEYED BY DATE
 SURVEYED BY DATE
 NOTE BOOK NO.
 AREAS CHECKED

CROSS SECTION, STA 342+00.00 TO 342+50.00, FAP 317 (US ROUTE 24)

F.A.P. RTE.	SECTION	COUNTY	TOTAL SHEETS	SHEET NO.
317	•	LIVINGSTON	205	188
STA. 343+00.00		TO STA. 343+50.00		
CONTRACT NO. 66261				
• 25 RS-2 & 26 RS-4				

FINAL SURVEY BY DATE
 SURVEYED BY DATE
 ADJUSTED BY DATE
 NOTE BOOK NO.
 AREAS CHECKED

ORIGINAL SURVEY BY DATE
 SURVEYED BY DATE
 ADJUSTED BY DATE
 NOTE BOOK NO.
 AREAS CHECKED

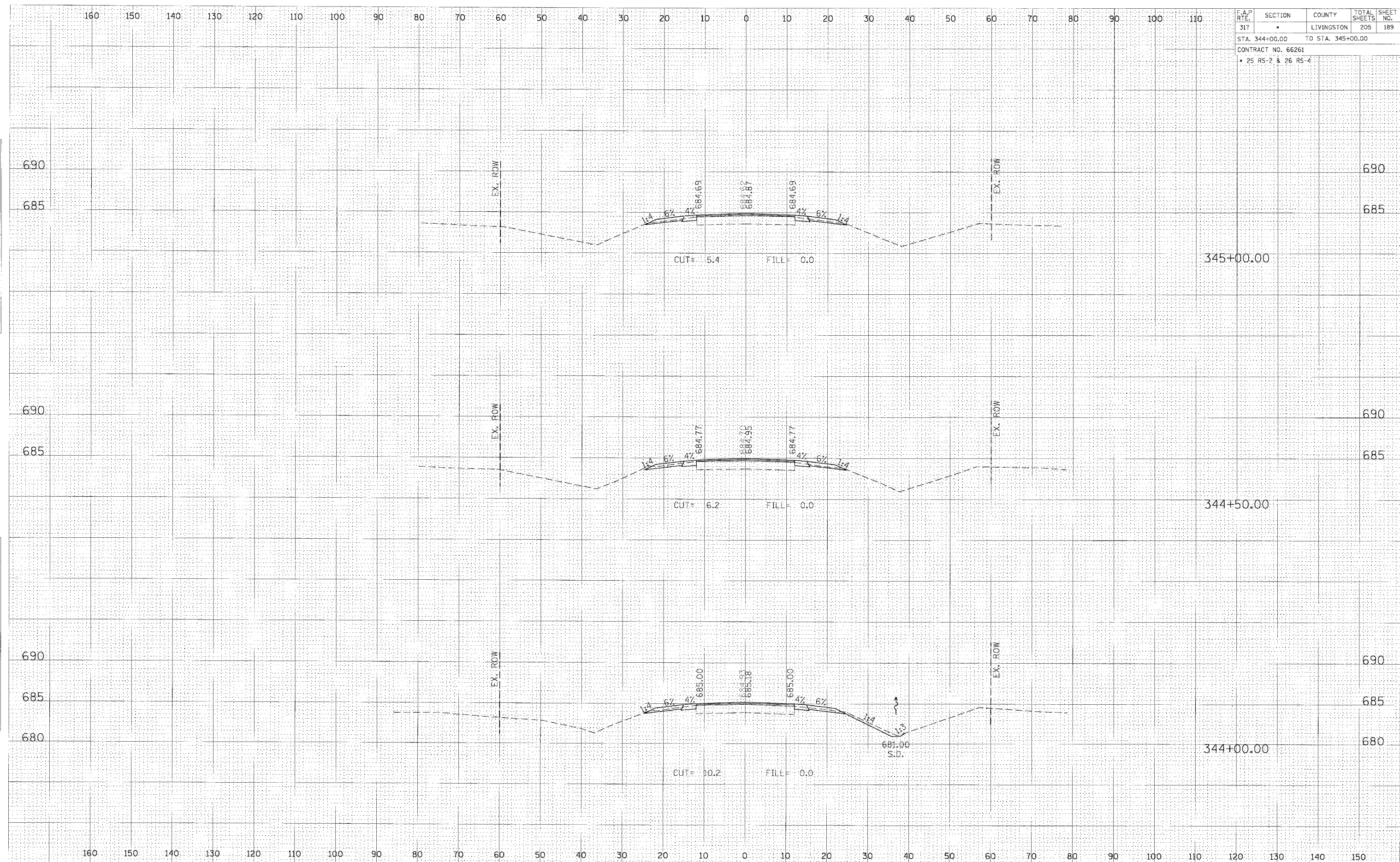


CROSS SECTION, STA 343+00.00 TO 343+50.00, FAP 317 (US ROUTE 24)

F.A.P. RTE.	SECTION	COUNTY	TOTAL SHEETS	SHEET NO.
317		LIVINGSTON	205	189
STA. 344+00.00 TO STA. 345+00.00				
CONTRACT NO. 66261				
• 25 RS-2 & 26 RS-4				

DATE	
BY	
FINAL SURVEY	
NOTE BOOK	
NO.	

DATE	
BY	
SURVEYED	
NOTE BOOK	
NO.	

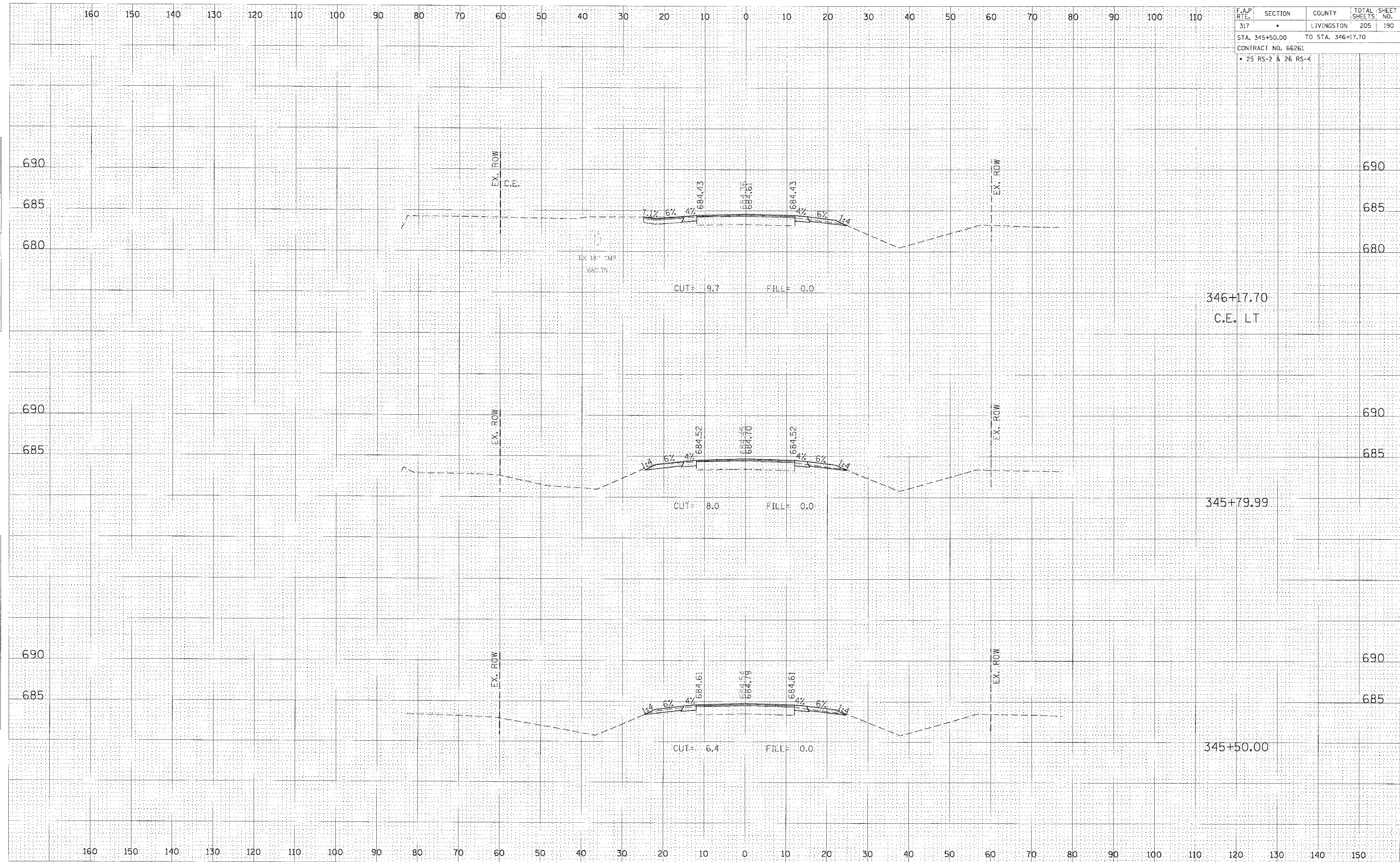


CROSS SECTION, STA 344+00.00 TO 345+00.00, FAP 317 (US ROUTE 24)

F.A.P. RTE.	SECTION	COUNTY	TOTAL SHEETS	SHEET NO.
317		LIVINGSTON	205	190
STA. 345+50.00		TO STA. 346+17.70		
CONTRACT NO. 66261				
• 25 RS-2 & 26 RS-4				

FINAL SURVEY	DATE
NO. 10	
BY	
APPROVED	
DATE	
NO.	

ORIGINAL SURVEY	DATE
NO. 10	
BY	
APPROVED	
DATE	
NO.	

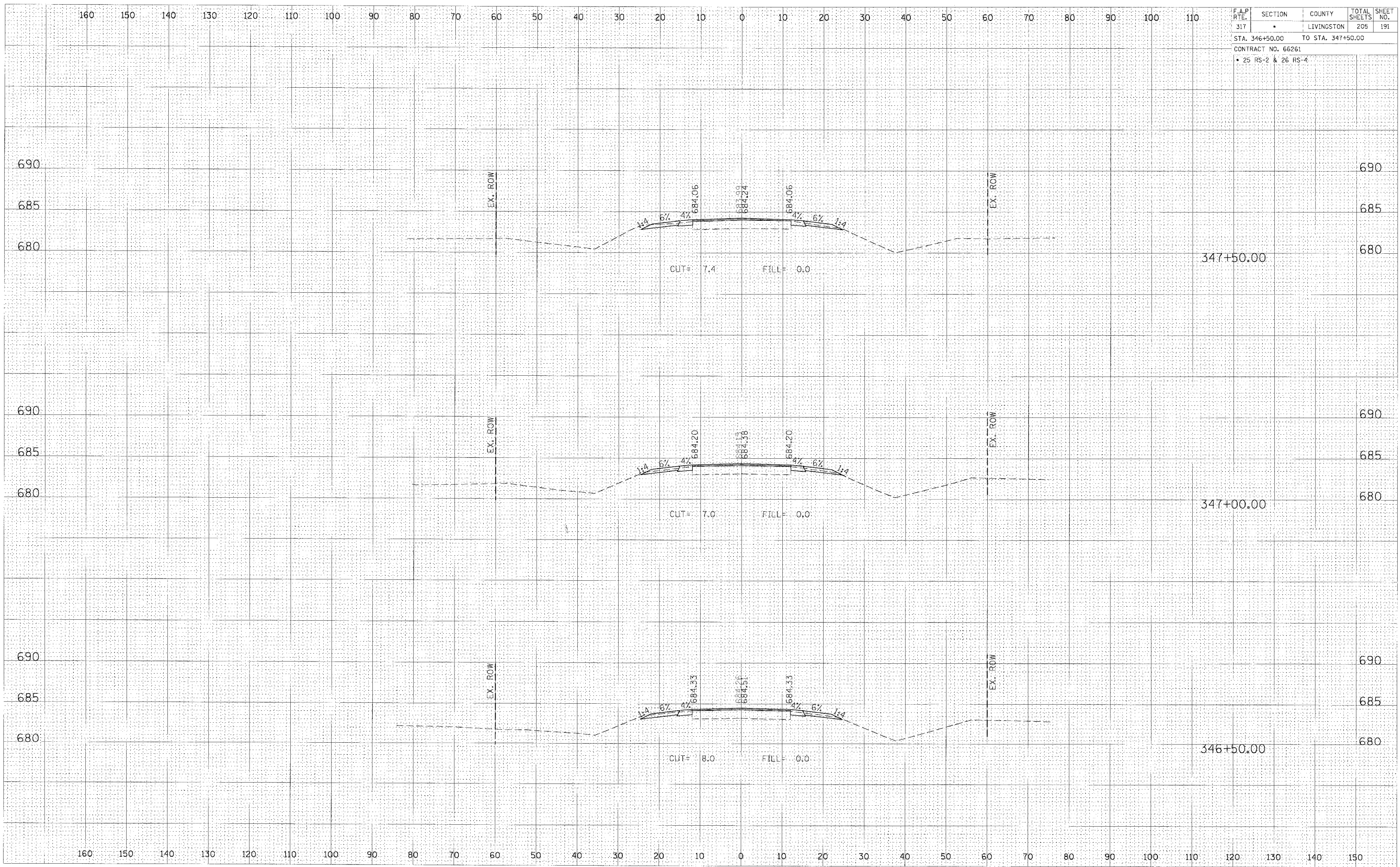


CROSS SECTION, STA 345+50.00 TO 346+17.70, FAP 317 (US ROUTE 24)

F.A.P. RTE.	SECTION	COUNTY	TOTAL SHEETS	SHEET NO.
317	*	LIVINGSTON	205	191
STA. 346+50.00		TO STA. 347+50.00		
CONTRACT NO. 66261				
• 25 RS-2 & 26 RS-4				

ORIGINAL SURVEY
 SURVEY
 PLOTTED
 TEMPLATE
 NOTL BOOK
 NO.

ORIGINAL SURVEY
 SURVEY
 PLOTTED
 TEMPLATE
 NOTL BOOK
 NO.

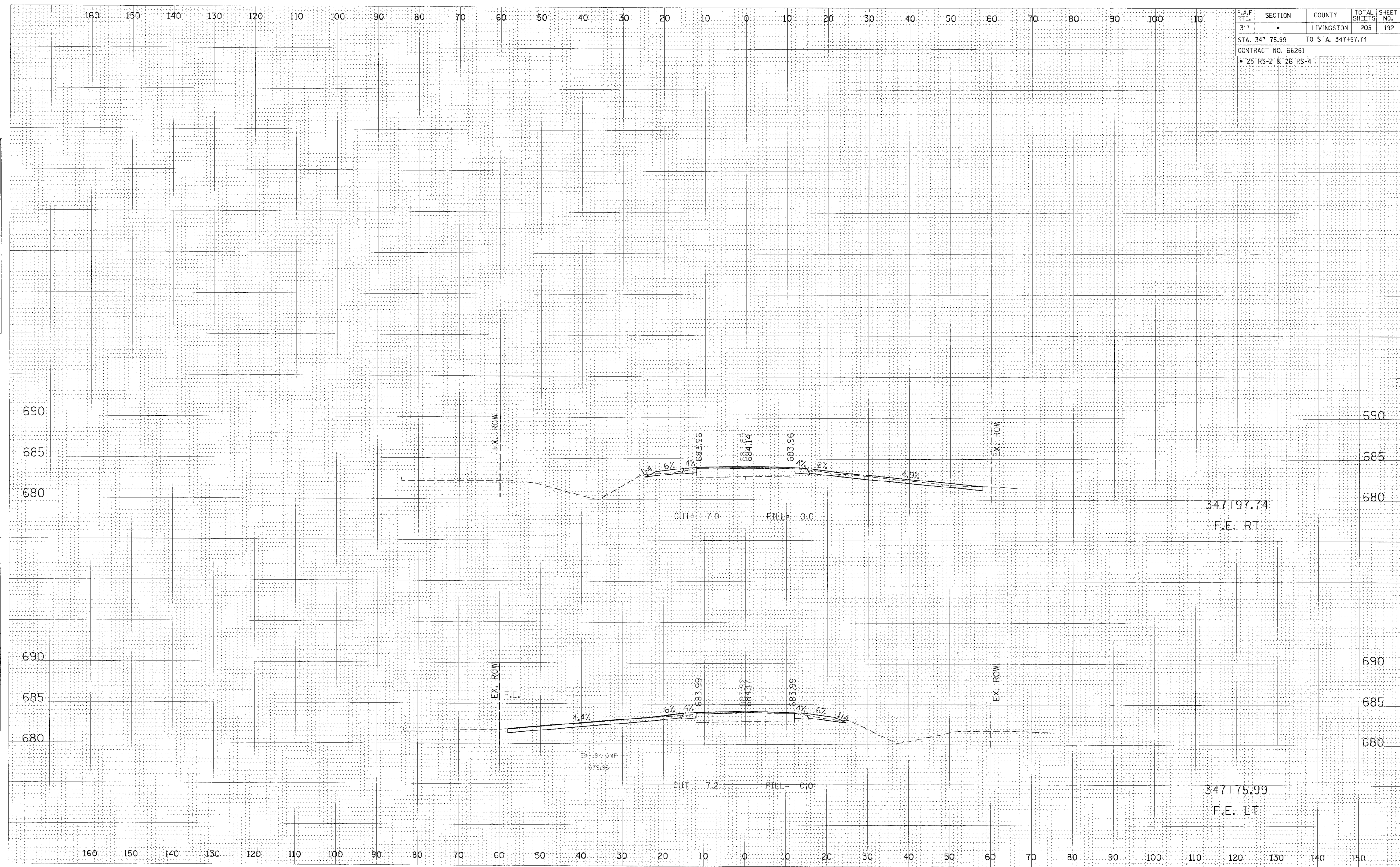


CROSS SECTION, STA 346+50.00 TO 347+50.00, FAP 317 (US ROUTE 24)

F.A.P. RTE.	SECTION	COUNTY	TOTAL SHEETS	SHEET NO.
317	*	LIVINGSTON	205	192
STA. 347+75.99		TO STA. 347+97.74		
CONTRACT NO. 66261				
• 25 RS-2 & 26 RS-4				

FINAL SURVEY	SURVEYED	DATE
NO. 1	NO. 1	
NO.	AREAS CHECKED	

ORIGINAL SURVEY	SURVEYED	DATE
NO. 1	NO. 1	
NO.	AREAS CHECKED	



CROSS SECTION, STA 347+75.99 TO 347+97.74, FAP 317 (US ROUTE 24)

F.A.P. RTE.	SECTION	COUNTY	TOTAL SHEETS	SHEET NO.
317	*	LIVINGSTON	205	193
STA. 348+25.00		TO STA. 348+50.00		
CONTRACT NO. 66261				
• 25 RS-2 & 26 RS-4				

BY: _____ DATE: _____

FINAL SURVEY: _____

NOTE BOOK: _____

NO. _____

AREAS CHECKED: _____

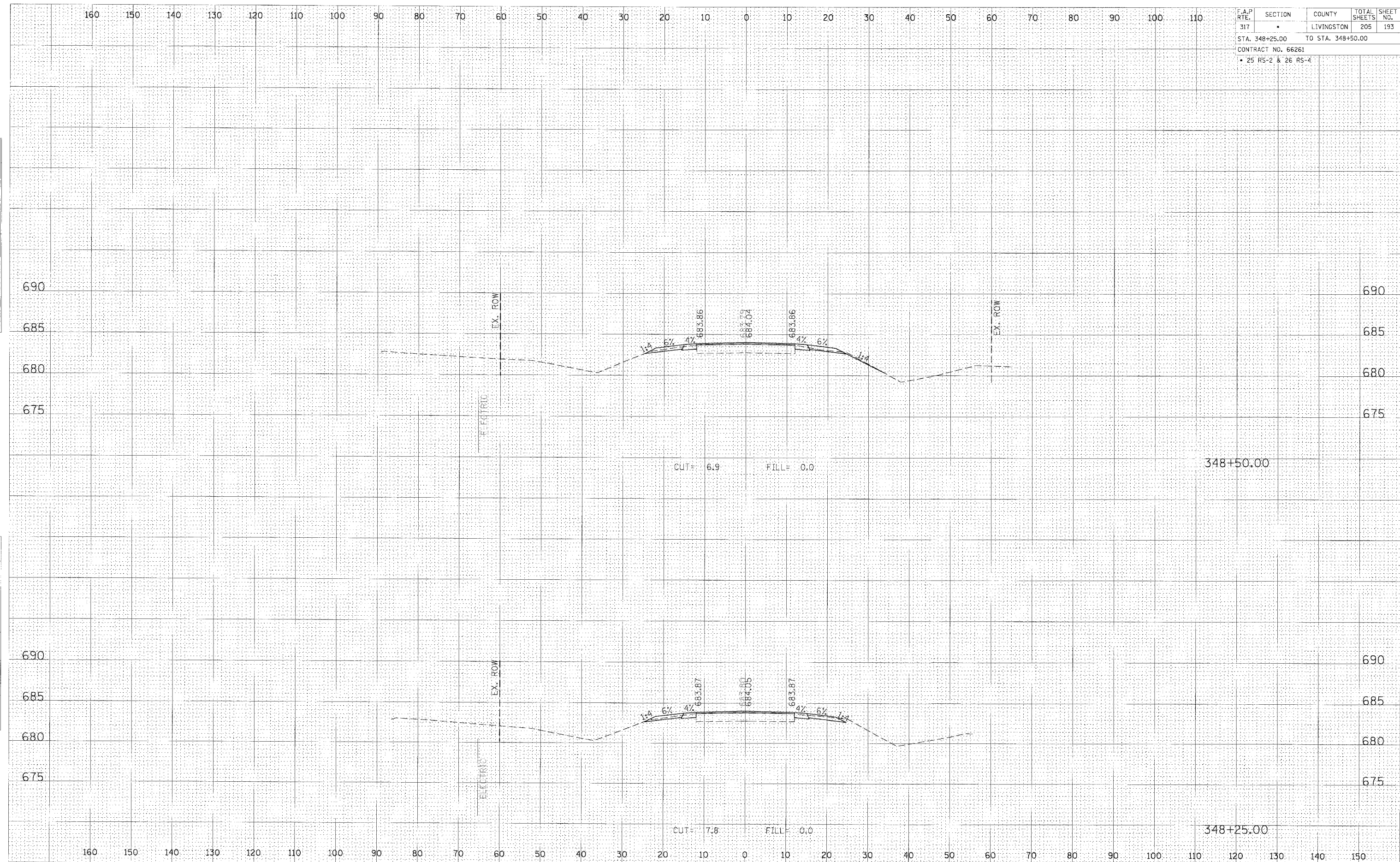
BY: _____ DATE: _____

FINAL SURVEY: _____

NOTE BOOK: _____

NO. _____

AREAS CHECKED: _____

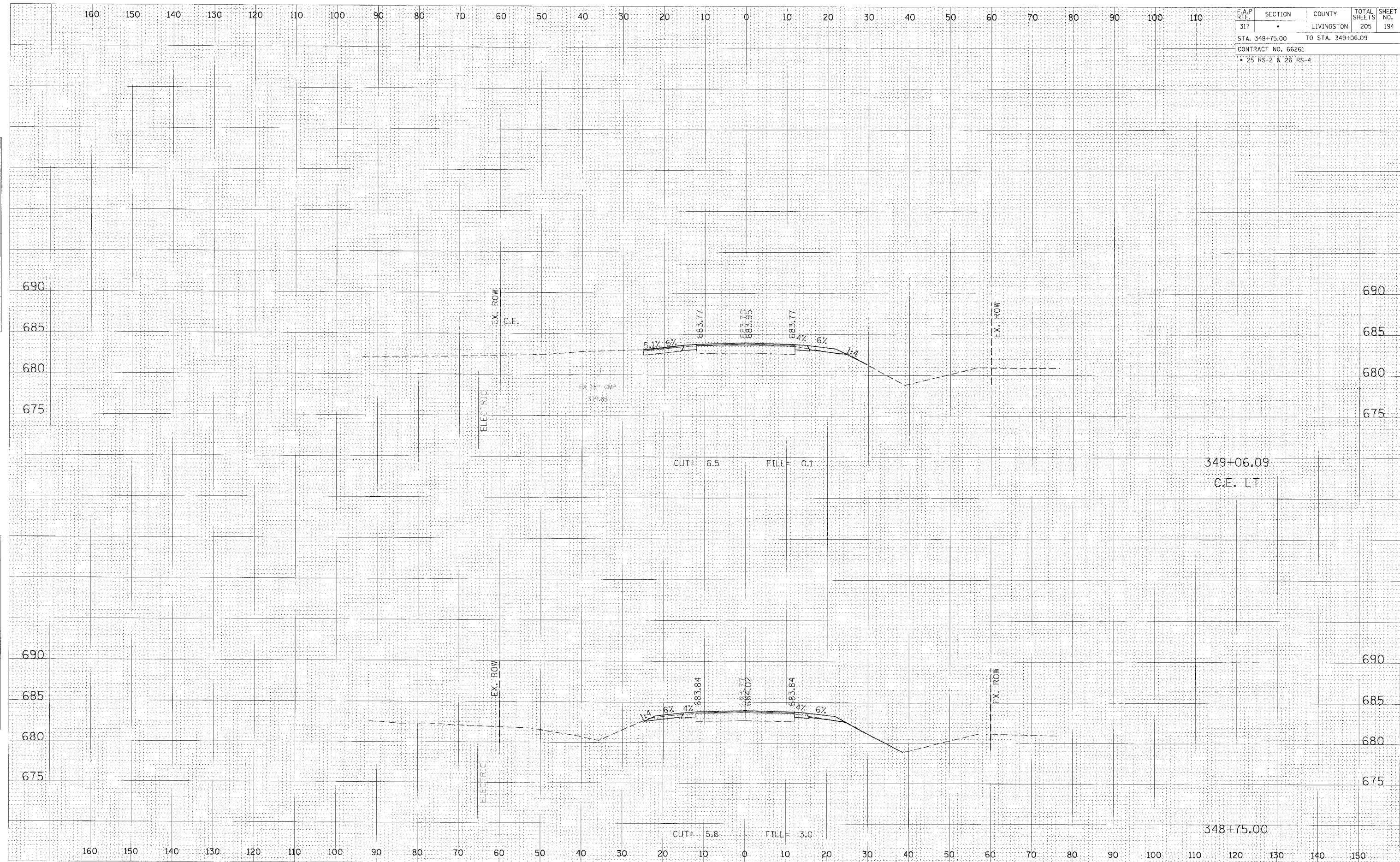


CROSS SECTION, STA 348+25.00 TO 348+50.00, FAP 317 (US ROUTE 24)

F.A.P. RTE.	SECTION	COUNTY	TOTAL SHEETS	SHEET NO.
317	•	LIVINGSTON	205	194
STA. 348+75.00 TO STA. 349+06.09				
CONTRACT NO. 66261				
• 25 RS-2 & 26 RS-4				

FINAL SURVEY BY DATE
 SURVEYED BY DATE
 PROFILED BY DATE
 NOTE BOOK NO. AREAS CHECKED

ORIGINAL SURVEY BY DATE
 SURVEYED BY DATE
 PROFILED BY DATE
 NOTE BOOK NO. AREAS CHECKED

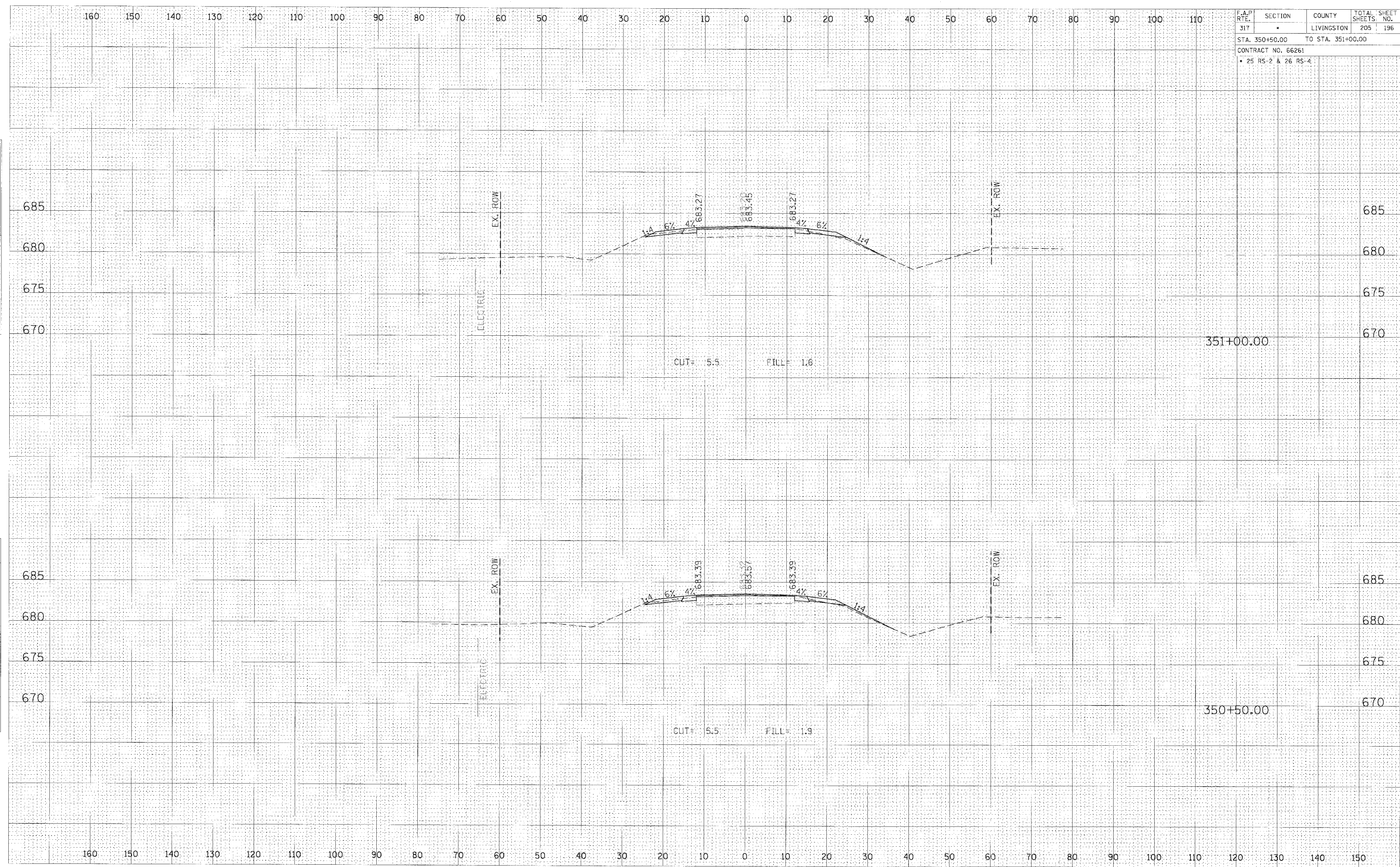


CROSS SECTION, STA 348+75.00 TO 349+06.09, FAP 317 (US ROUTE 24)

F.A.P. R.T.E.	SECTION	COUNTY	TOTAL SHEETS	SHEET NO.
317	*	LIVINGSTON	205	196
STA. 350+50.00		TO STA. 351+00.00		
CONTRACT NO. 66261				
• 25 RS-2 & 26 RS-4				

FINAL SURVEY
 SURVEY PLOTTED
 NOTE BOOK
 BY: _____ DATE: _____
 AREAS CHECKED: _____

ORIGINAL SURVEY
 SURVEY PLOTTED
 NOTE BOOK
 BY: _____ DATE: _____
 AREAS CHECKED: _____

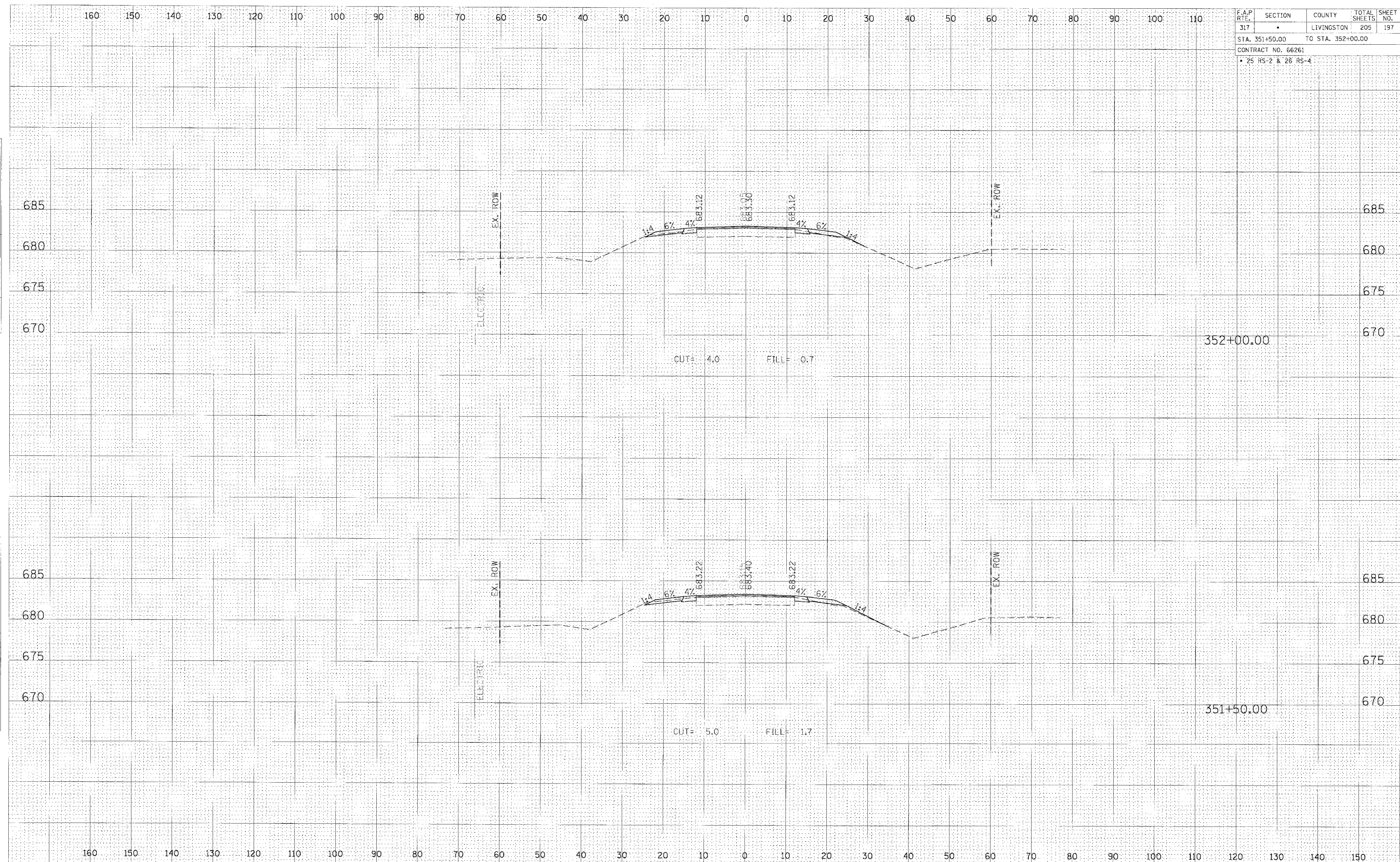


CROSS SECTION, STA 350+50.00 TO 351+00.00, FAP 317 (US ROUTE 24)

F.A.P. RTE.	SECTION	COUNTY	TOTAL SHEETS	SHEET NO.
317		LIVINGSTON	205	197
STA. 351+50.00		TO STA. 352+00.00		
CONTRACT NO. 66261				
• 25 RS-2 & 26 RS-4				

DATE	
BY	
FINAL SURVEY	
NO. CHECKED	
AREAS	
DATE	
BY	
FINAL SURVEY	
NO. CHECKED	
AREAS	
DATE	
BY	
FINAL SURVEY	
NO. CHECKED	
AREAS	

DATE	
BY	
ORIGINAL SURVEY	
NO. CHECKED	
AREAS	
DATE	
BY	
ORIGINAL SURVEY	
NO. CHECKED	
AREAS	
DATE	
BY	
ORIGINAL SURVEY	
NO. CHECKED	
AREAS	

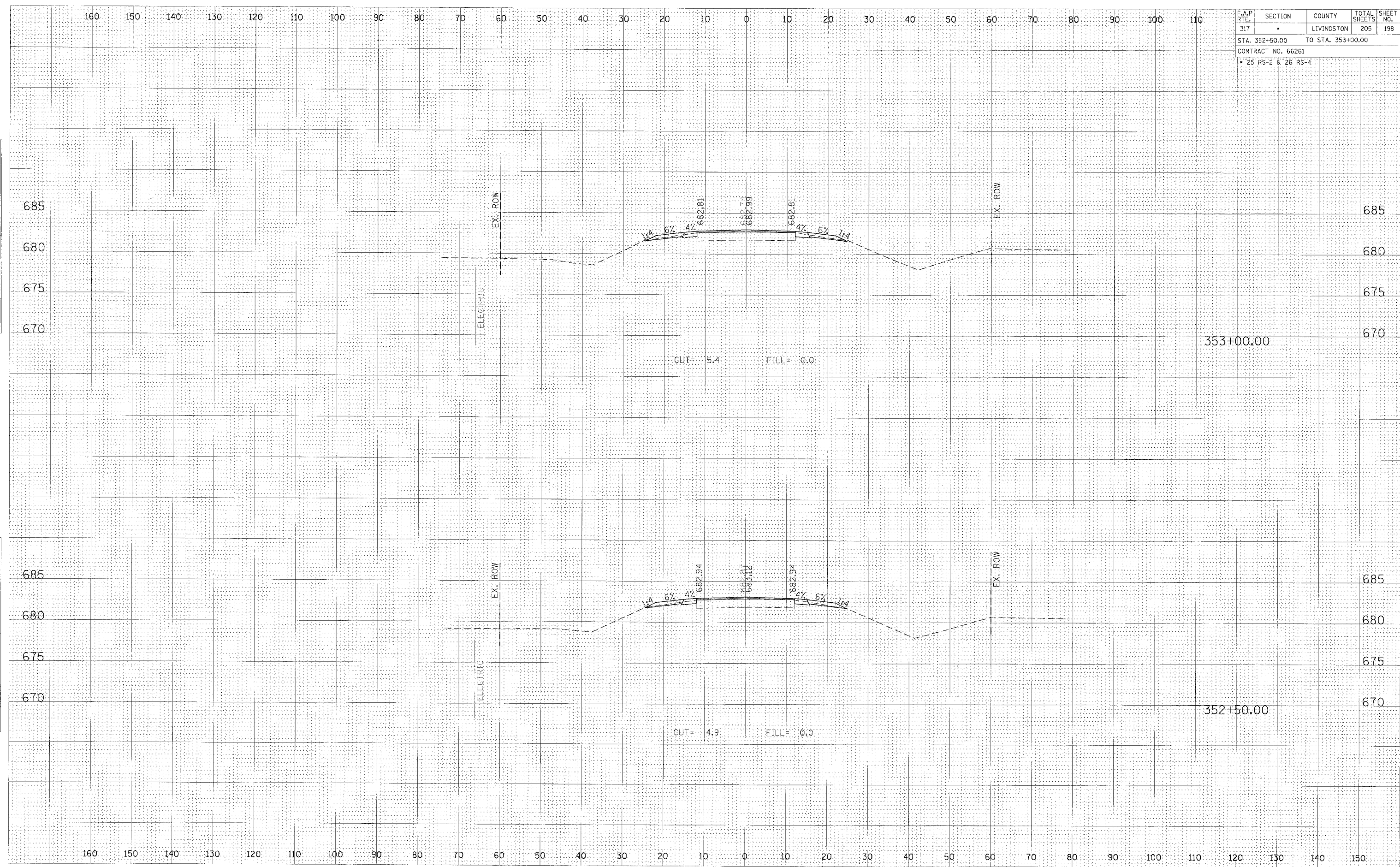


CROSS SECTION, STA 351+50.00 TO 352+00.00, FAP 317 (US ROUTE 24)

F.A.P. RTE.	SECTION	COUNTY	TOTAL SHEETS	SHEET NO.
317	*	LIVINGSTON	205	198
STA. 352+50.00		TO STA. 353+00.00		
CONTRACT NO. 66261				
* 25 RS-2 & 26 RS-4				

FINAL SURVEY BY: _____ DATE: _____
 SURVEYED BY: _____
 PLOTTED BY: _____
 NOTE BOOK NO. _____
 AREAS CHECKED: _____

ORIGINAL SURVEY BY: _____ DATE: _____
 SURVEYED BY: _____
 PLOTTED BY: _____
 NOTE BOOK NO. _____
 AREAS CHECKED: _____

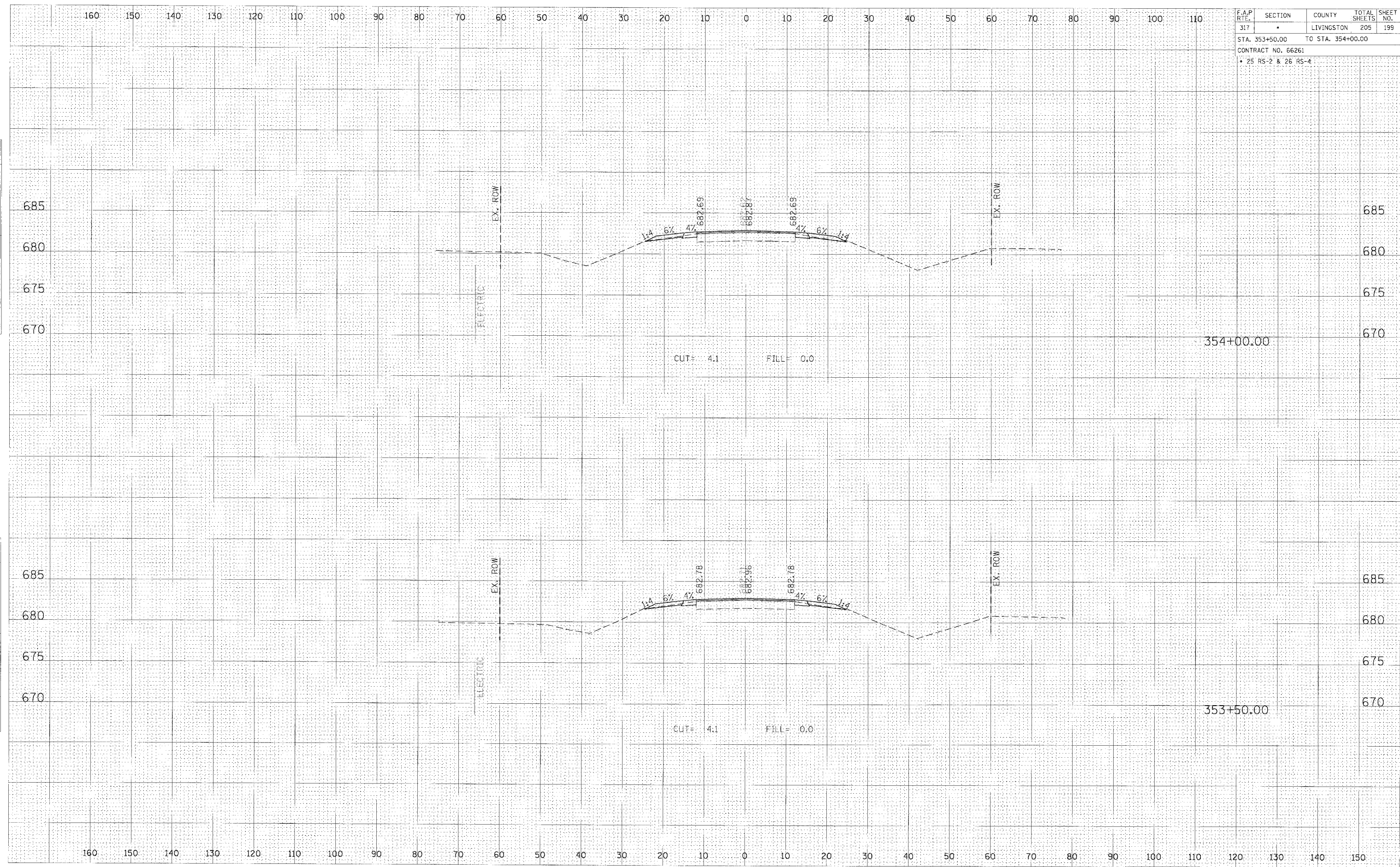


CROSS SECTION, STA 352+50.00 TO 353+00.00, FAP 317 (US ROUTE 24)

F.A.P. RTE.	SECTION	COUNTY	TOTAL SHEETS	SHEET NO.
317	*	LIVINGSTON	205	199
STA. 353+50.00		TO STA. 354+00.00		
CONTRACT NO. 66261				
• 25 RS-2 & 26 RS-4				

FINAL SURVEY	BY	DATE
PROJECT NO.		
NOTE BOOK		
AREAS CHECKED		
NO.		

ORIGINAL SURVEY	BY	DATE
PROJECT NO.		
NOTE BOOK		
AREAS CHECKED		
NO.		

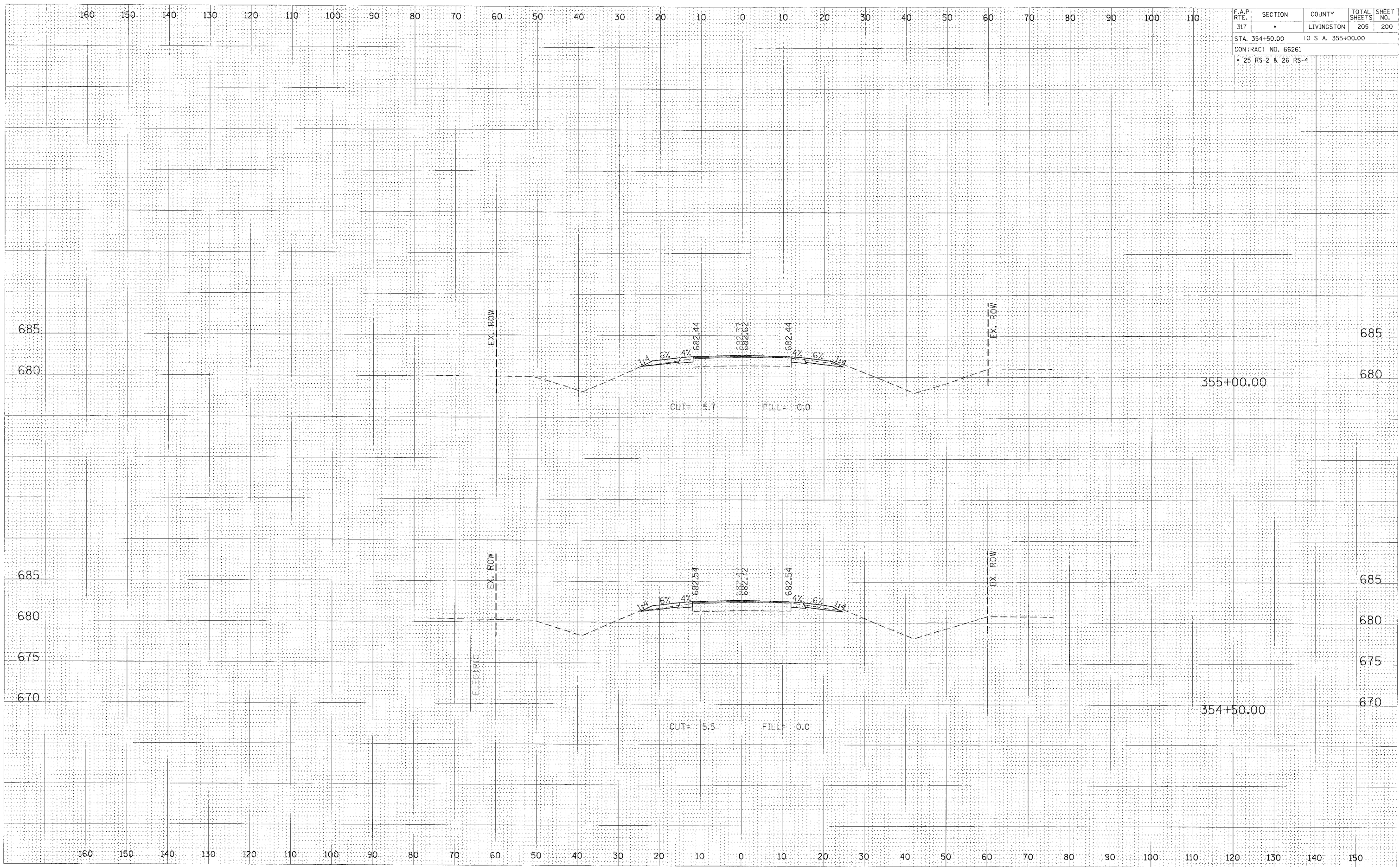


CROSS SECTION, STA 353+50.00 TO 354+00.00, FAP 317 (US ROUTE 24)

F.A.P. RTE.	SECTION	COUNTY	TOTAL SHEETS	SHEET NO.
317	*	LIVINGSTON	205	200
STA. 354+50.00		TO STA. 355+00.00		
CONTRACT NO. 66261				
* 25 RS-2 & 26 RS-4				

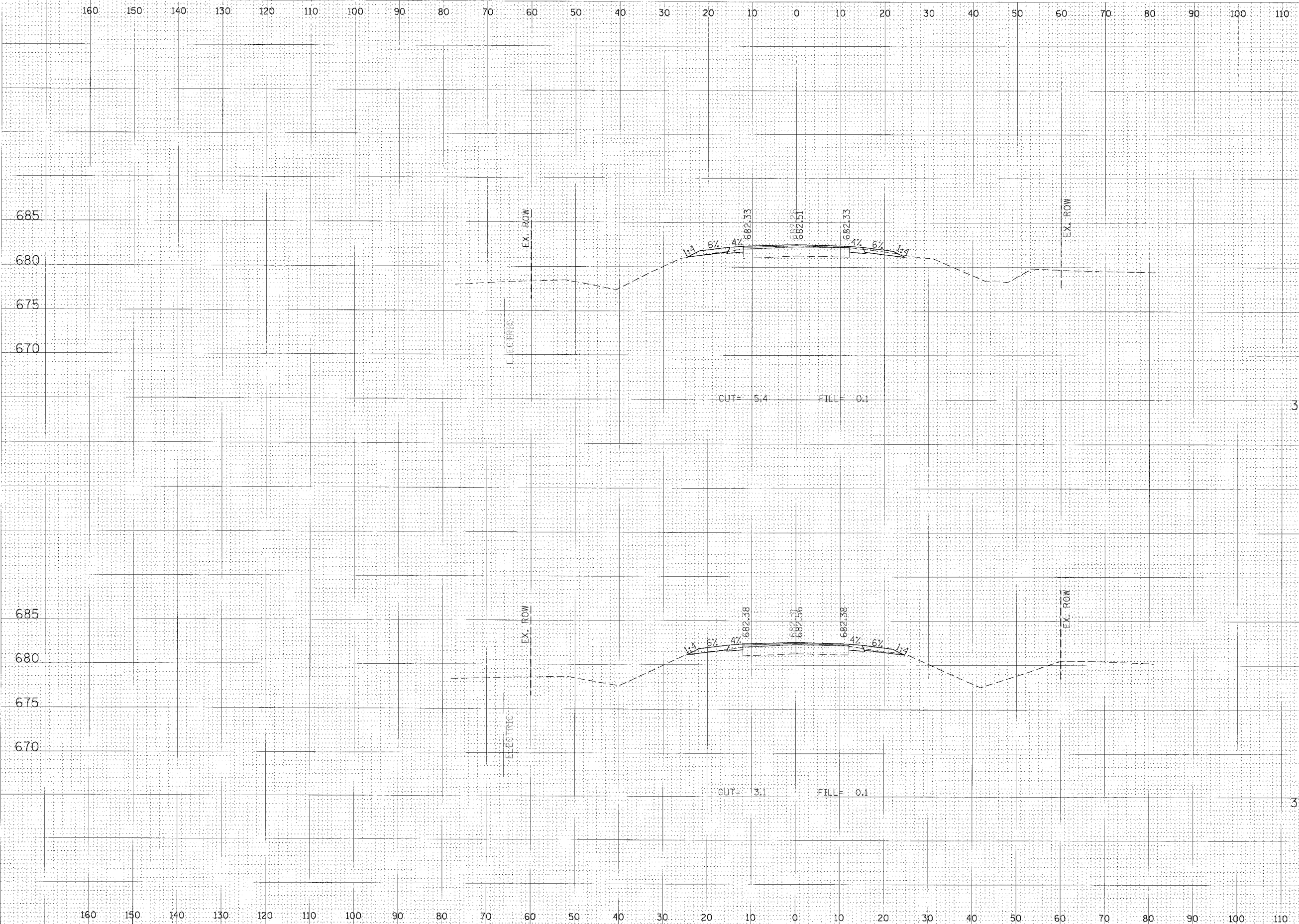
FINAL SURVEY	DATE
NO. _____	BY _____
REVISIONS	DATE
NO. _____	BY _____
APPROVED	DATE
NO. _____	BY _____

ORIGINAL SURVEY	DATE
NO. _____	BY _____
REVISIONS	DATE
NO. _____	BY _____
APPROVED	DATE
NO. _____	BY _____



CROSS SECTION, STA 354+50.00 TO 355+00.00, FAP 317 (US ROUTE 24)

F.A.P. RTE.	SECTION	COUNTY	TOTAL SHEETS	SHEET NO.
317	•	LIVINGSTON	205	202
STA. 356+50.00		TO STA. 357+00.00		
CONTRACT NO. 66261				
• 25 RS-2 & 26 RS-4				



DATE _____
 BY _____
 SURVEYED _____
 PLOTTED _____
 NOTE BOOK _____
 AREAS CHECKED _____
 NO. _____

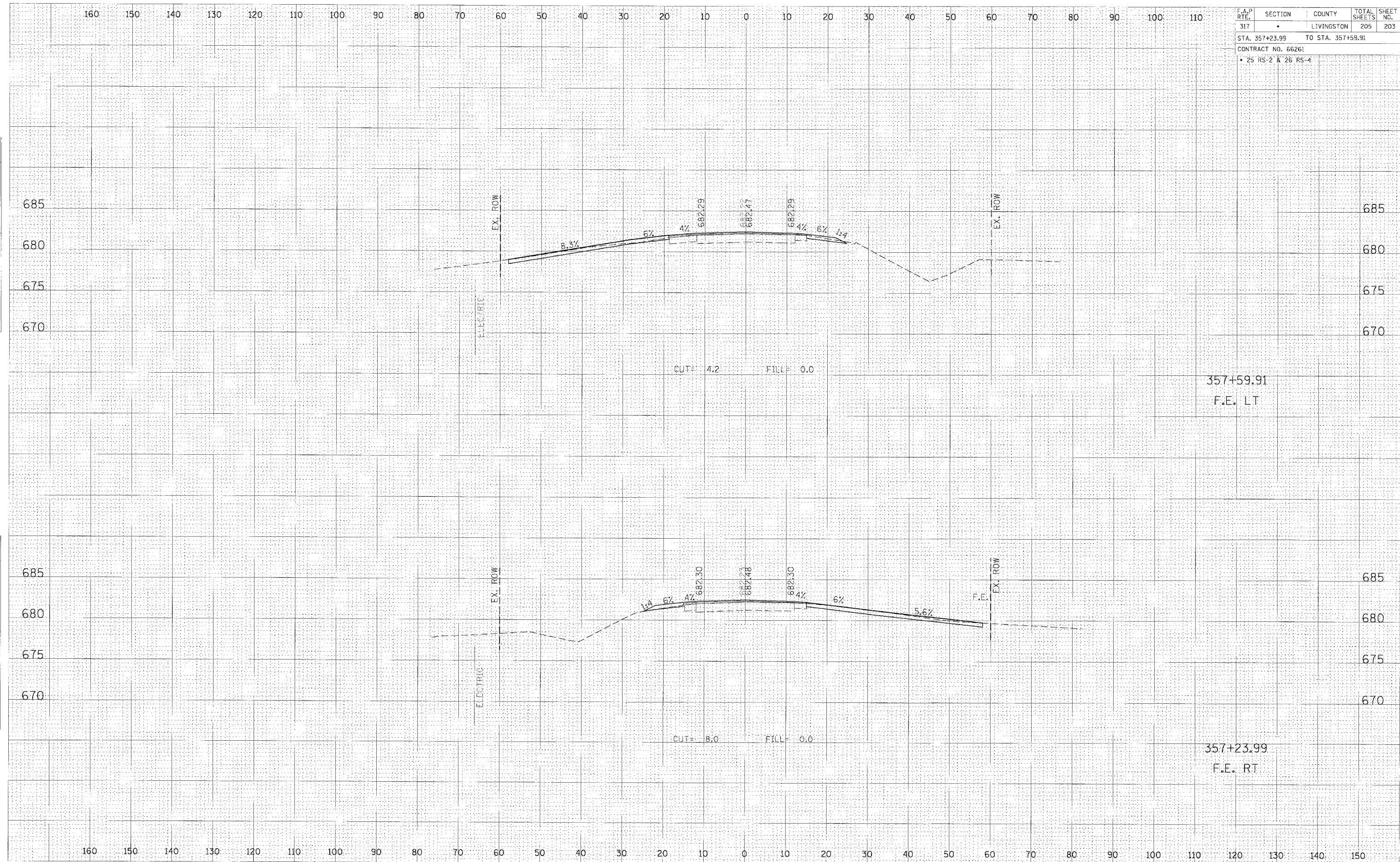
DATE _____
 BY _____
 SURVEYED _____
 PLOTTED _____
 NOTE BOOK _____
 AREAS CHECKED _____
 NO. _____

CROSS SECTION, STA 356+50.00 TO 357+00.00, FAP 317 (US ROUTE 24)

F.A.P. RTE.	SECTION	COUNTY	TOTAL SHEETS	SHEET NO.
317	•	LIVINGSTON	205	203
STA. 357+23.99 TO STA. 357+59.91				
CONTRACT NO. 66261				
• 25 RS-2 & 26 RS-4				

BY _____ DATE _____
 SURVEYED _____
 CHECKED _____
 FINAL SURVEY _____
 NOTE BOOK _____
 NO. _____

BY _____ DATE _____
 SURVEYED _____
 CHECKED _____
 ORIGINAL SURVEY _____
 NOTE BOOK _____
 NO. _____

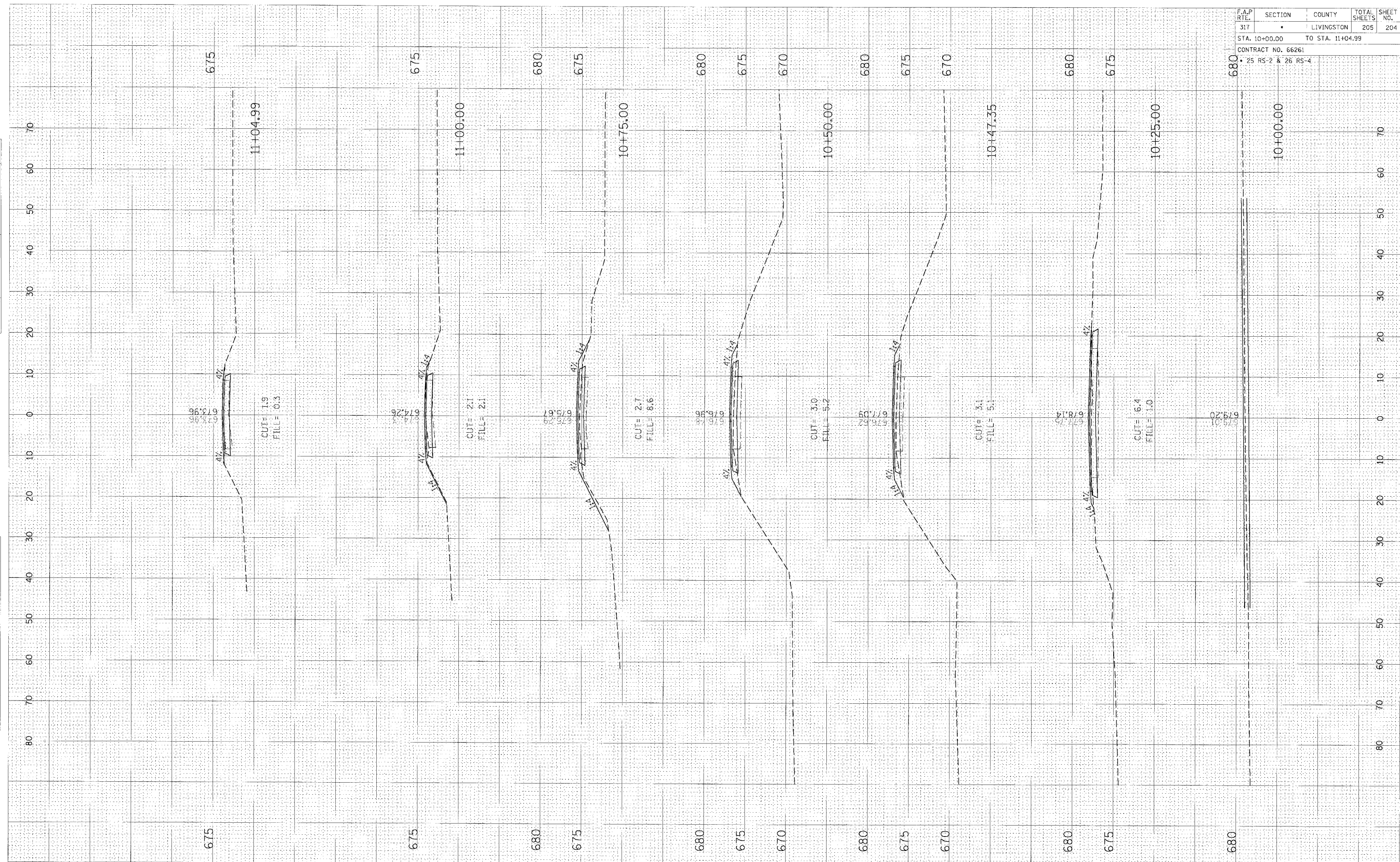


CROSS SECTION, STA 357+23.99 TO 357+59.91, FAP 317 (US ROUTE 24)

FINAL SURVEY SUPERVISOR BY DATE
 NOTE BOOK TEMPLATE AREAS CHECKED

ORIGINAL SURVEY SUPERVISOR BY DATE
 NOTE BOOK TEMPLATE AREAS CHECKED

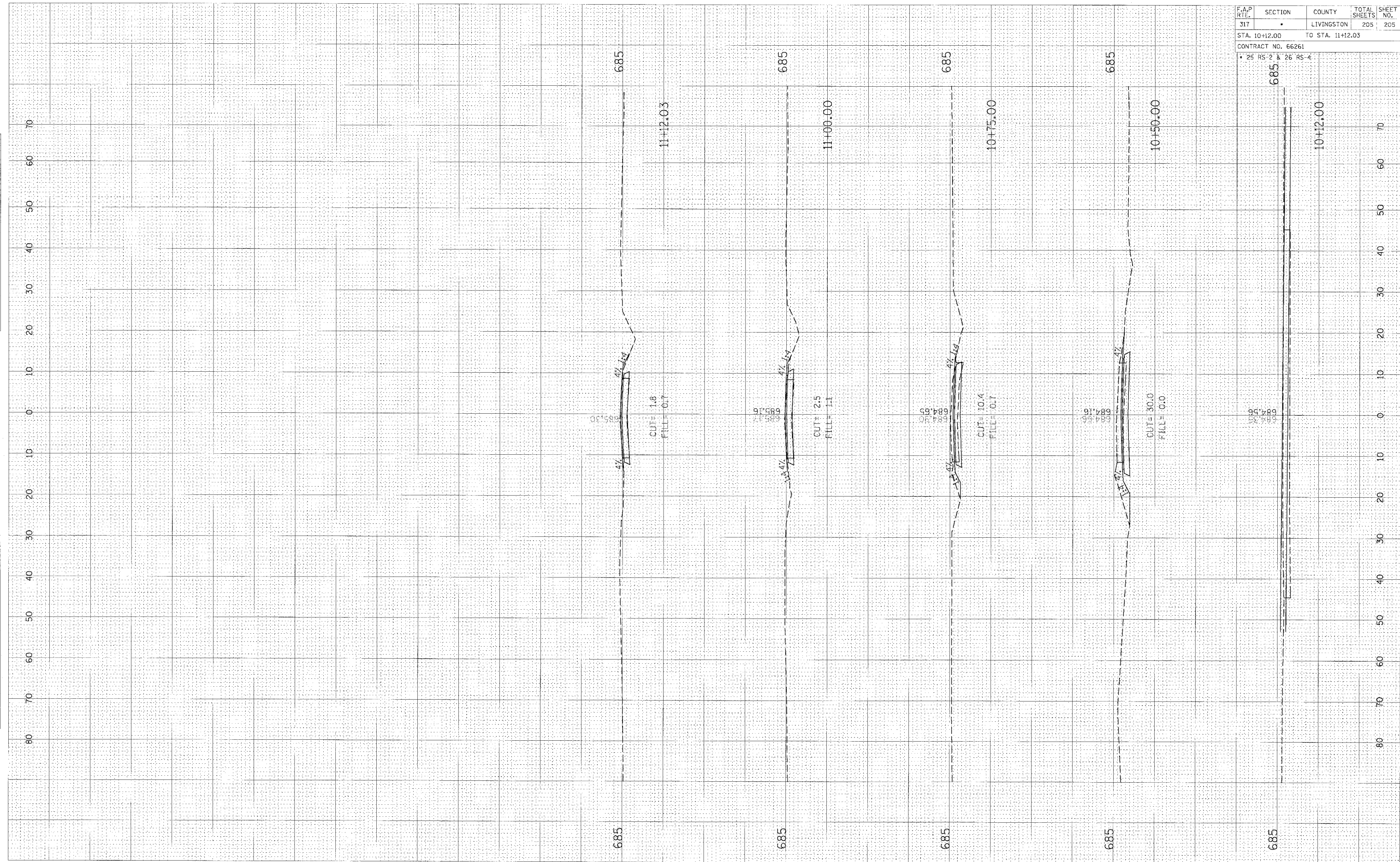
F.A.P. RTE.	SECTION	COUNTY	TOTAL SHEETS	SHEET NO.
317		LIVINGSTON	205	204
STA. 10+00.00		TO STA. 11+04.99		
CONTRACT NO. 66261				
• 25 RS-2 & 26 RS-4				



CROSS SECTION, TR 2275 E STA 10+00.00 TO 11+04.99, FAP 317 (US ROUTE 24)

FINISHED SURVEYED BY DATE
 SURVEY NO. 1078 BOOK TEMPLATE AREAS CHECKED
 NO.

ORIGINAL SURVEYED BY DATE
 SURVEY NO. 1078 BOOK TEMPLATE AREAS CHECKED
 NO.



F.A.P. RT.	SECTION	COUNTY	TOTAL SHEETS	SHEET NO.
317		LIVINGSTON	205	205
STA. 10+12.00		TO STA. 11+12.03		
CONTRACT NO. 66261				
• 25 RS-2 & 26 RS-4				

CROSS SECTION, TR 2300 E STA 10+12.00 TO 11+12.03, FAP 317 (US ROUTE 24)