

STATE OF ILLINOIS
DEPARTMENT OF TRANSPORTATION

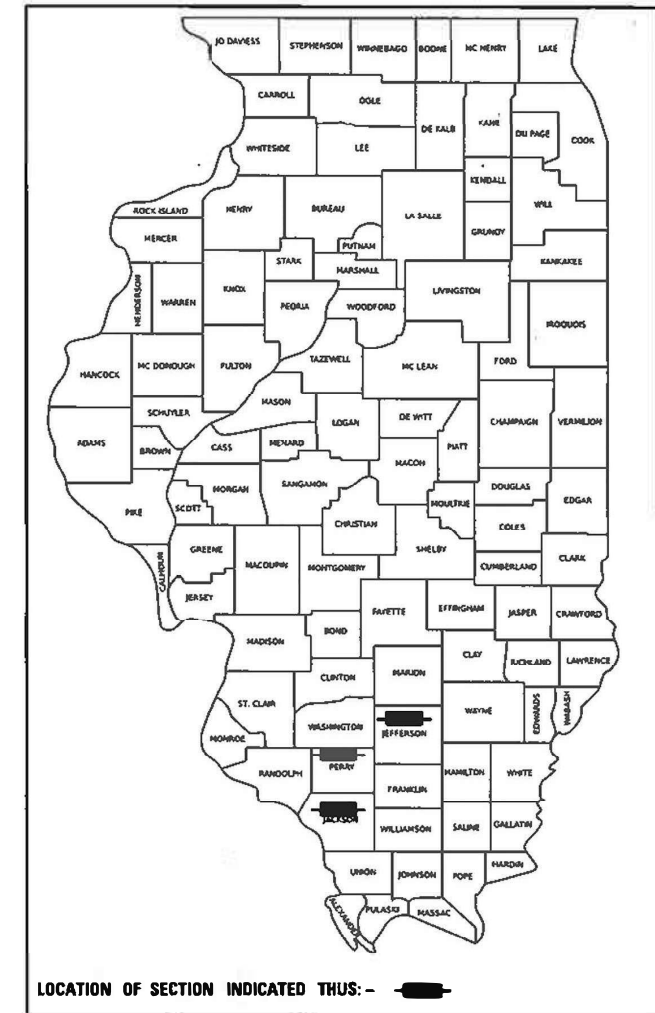
F.A. RTE.	SECTION	COUNTY	TOTAL SHEETS	SHEET NO.
VAR	D9 DECK SEAL 2023-2	VARIOUS	7	A001
		ILLINOIS	CONTRACT NO. 78992	

FOR INDEX OF SHEETS, SEE SHEET NO. 3
FOR SUMMARY OF QUANTITIES, SEE SHEET NO. 4

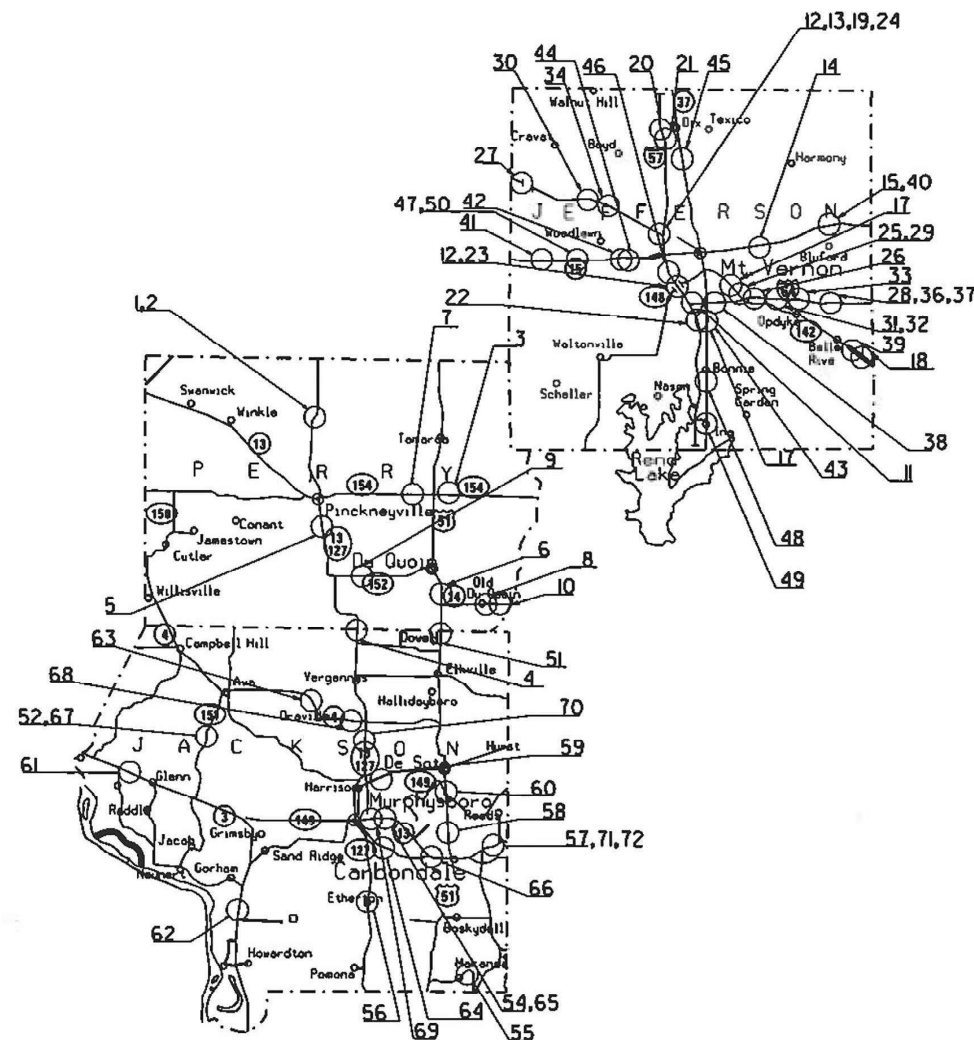
PROPOSED
HIGHWAY PLANS

VARIOUS ROUTES
D9 DECK SEAL 2023-2
VARIOUS STRUCTURES
VARIOUS COUNTIES

D-99-026-23



C-99-039-23



FULL SIZE PLANS HAVE BEEN PREPARED USING STANDARD ENGINEERING SCALES. REDUCED SIZED PLANS WILL NOT CONFORM TO STANDARD SCALES. IN MAKING MEASUREMENTS ON REDUCED PLANS, THE ABOVE SCALES MAY BE USED.

J.U.L.I.E.
JOINT UTILITY LOCATION INFORMATION FOR EXCAVATION
1-800-892-0123
OR 811

PROJECT ENGINEER: GRANT DETERDING
PROJECT MANAGER: ADRIAN ADAMS

CONTRACT NO. 78992

STATE OF ILLINOIS
DEPARTMENT OF TRANSPORTATION

SUBMITTED Jan 27 2023
Kirk H. Brown
REGIONAL ENGINEER

March 24, 2023 [Signature]
ENGINEER OF DESIGN AND ENVIRONMENT

March 24, 2023 [Signature]
DIRECTOR OF HIGHWAYS PROJECT IMPLEMENTATION

PRINTED BY THE AUTHORITY
OF THE STATE OF ILLINOIS

GENERAL NOTES

COMMITMENTS: NONE

INDEX OF SHEETS

- 1 COVER SHEET
- 2 SIGNATURE SHEET
- 3 INDEX OF SHEETS, STANDARDS & GENERAL NOTES
- 4 SUMMARY OF QUANTITIES
- 5-7 SCHEDULE OF QUANTITIES

STANDARDS

000001-08	STANDARD SYMBOLS, ABBREVAIATIONS AND PATTERNS
701001-02	OFF-ROAD OPERATIONS, 2L, SW, MORE THAN 15' AWAY
701006-05	OFF-ROAD OPERATIONS, 2L, 2W, 15' TO 24' FROM PAVEMENT EDGE
701011-04	OFF-ROAD MOVING OPERATIONS, 2L, 2W, DAY ONLY
701101-05	OFF-ROAD OPERATIONS, MULTILANE, 15' TO 24' FROM PAVEMENT EDGE
701106-02	OFF-ROAD OPERATIONS, MULTILANE, MORE THAN 15' AWAY
701201-05	LANE CLOSURE, 2L, 2W, DAY ONLY, FOR SPEEDS ≥ 45 MPH
701400-11	APPROACH TO LANE CLOSURE, FREEWAY/EXPRESSWAY
701401-13	LANE CLOSURE, FREEWAY EXPRESSWAY
701406-13	LANE CLOSURE, FREEWAY/EXPRESSWAY, DAY OPERATIONS ONLY
701411-09	LANE CLOSURE, MULTILANE, AT ENTRANCE OR EXIT RAMP, FOR SPEEDS ≥ 45 MPH
701421-08	LANE CLOSURE, MULTILANE, DAY OPERATIONS ONLY, FOR SPEEDS 45 MPH TO 55 MPH
701428-01	TRAFFIC CONTROL SETUP AND REMOVAL FREEWAY/EXPRESSWAY
701901-08	TRAFFIC CONTROL DEVICES
001006	DECIMAL OF AN INCH AND OF A FOOT

REV. - MS

MODEL: Index (Sheet)
FILE NAME: P:\1101\paw_bentley.com\PMIDOT\Documents\DOT_Offices\District 9\9000 Projects\78992\CADData\CADsheets\09-78992-SHB-Index_GenNotes.dgn

<table border="1" style="width: 100%; border-collapse: collapse;"> <tr> <td style="font-size: 8px;">USER NAME = Zachary.Lomax</td> <td style="font-size: 8px;">DESIGNED - _____</td> <td style="font-size: 8px;">REVISED - _____</td> </tr> <tr> <td style="font-size: 8px;">DRAWN - _____</td> <td style="font-size: 8px;">REVISOR - _____</td> <td style="font-size: 8px;">REVISION - _____</td> </tr> <tr> <td style="font-size: 8px;">PLOT SCALE = 0.16666633 ' / in.</td> <td style="font-size: 8px;">CHECKED - _____</td> <td style="font-size: 8px;">REVISION - _____</td> </tr> <tr> <td style="font-size: 8px;">PLOT DATE = 2/7/2023</td> <td style="font-size: 8px;">DATE - _____</td> <td style="font-size: 8px;">REVISION - _____</td> </tr> </table>	USER NAME = Zachary.Lomax	DESIGNED - _____	REVISED - _____	DRAWN - _____	REVISOR - _____	REVISION - _____	PLOT SCALE = 0.16666633 ' / in.	CHECKED - _____	REVISION - _____	PLOT DATE = 2/7/2023	DATE - _____	REVISION - _____	STATE OF ILLINOIS DEPARTMENT OF TRANSPORTATION	INDEX OF SHEETS, STANDARDS & GENERAL NOTES SCALE: _____ SHEET <u>3</u> OF <u>7</u> SHEETS STA. _____ TO STA. _____	<table border="1" style="width: 100%; border-collapse: collapse;"> <tr> <th style="font-size: 6px;">F.A.* RTE.</th> <th style="font-size: 6px;">SECTION</th> <th style="font-size: 6px;">COUNTY</th> <th style="font-size: 6px;">TOTAL SHEETS</th> <th style="font-size: 6px;">SHEET NO.</th> </tr> <tr> <td style="font-size: 6px;">VAR</td> <td style="font-size: 6px;">D9 DECK SEAL 2023-2</td> <td style="font-size: 6px;">VARIOUS</td> <td style="font-size: 6px;">7</td> <td style="font-size: 6px;">003</td> </tr> <tr> <td colspan="5" style="font-size: 6px; text-align: right;">CONTRACT NO. 78992</td> </tr> <tr> <td colspan="5" style="font-size: 6px; text-align: right;">ILLINOIS FED. AID PROJECT</td> </tr> </table>	F.A.* RTE.	SECTION	COUNTY	TOTAL SHEETS	SHEET NO.	VAR	D9 DECK SEAL 2023-2	VARIOUS	7	003	CONTRACT NO. 78992					ILLINOIS FED. AID PROJECT				
USER NAME = Zachary.Lomax	DESIGNED - _____	REVISED - _____																																	
DRAWN - _____	REVISOR - _____	REVISION - _____																																	
PLOT SCALE = 0.16666633 ' / in.	CHECKED - _____	REVISION - _____																																	
PLOT DATE = 2/7/2023	DATE - _____	REVISION - _____																																	
F.A.* RTE.	SECTION	COUNTY	TOTAL SHEETS	SHEET NO.																															
VAR	D9 DECK SEAL 2023-2	VARIOUS	7	003																															
CONTRACT NO. 78992																																			
ILLINOIS FED. AID PROJECT																																			

SUMMARY OF QUANTITIES

CODE NO.	ITEM DESCRIPTION	CONSTRUCTION TYPE CODE - 0047	
		FUNDING 100% STATE	
		UNIT	TOTAL QUANTITY
67100100	MOBILIZATION	L SUM	1
70100310	TRAFFIC CONTROL AND PROTECTION, STANDARD 701421	L SUM	1
70100420	TRAFFIC CONTROL AND PROTECTION, STANDARD 701411	EACH	4
70100450	TRAFFIC CONTROL AND PROTECTION, STANDARD 701201	L SUM	1
70100700	TRAFFIC CONTROL AND PROTECTION, STANDARD 701406	L SUM	1
70100800	TRAFFIC CONTROL AND PROTECTION, STANDARD 701401	L SUM	1
X5870015	BRIDGE DECK CONCRETE SEALER	SQ FT	805502
X7010102	NIGHTTIME WORKZONE LIGHTING	EACH	7

MODEL: S00
FILE NAME: p:\cadd\caw_bentley.com\p\p\DOT\Documents\DOT_Offices\District_9\BDD Projects\78992\CADD\caw\cadd\caw\DOT_78992\SHT-S00.dgn

USER NAME = Zachary.Lomax	DESIGNED - _____	REVISED - _____
	DRAWN - _____	REVISED - _____
PLOT SCALE = 0.16666633 '1/ in.	CHECKED - _____	REVISED - _____
PLOT DATE = 2/8/2023	DATE - _____	REVISED - _____

**STATE OF ILLINOIS
DEPARTMENT OF TRANSPORTATION**

SUMMARY of QUANTITIES

SCALE: _____ SHEET 4 OF 7 SHEETS STA. _____ TO STA. _____

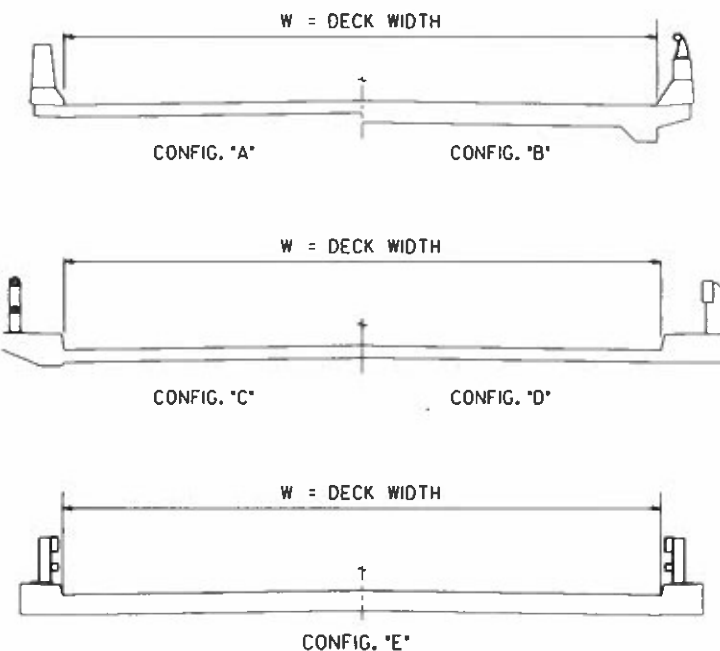
F.A.P. RTE.	SECTION	COUNTY	TOTAL SHEETS	SHEET NO.
VAR	D9 DECK SEAL 2023-2	VARIOUS	7	004
CONTRACT NO. 78992				
ILLINOIS FED. AID PROJECT				

BRIDGE DECK SEALING SCHEDULE PERRY COUNTY

PERRY				DECK AREA SQ FT	DECK DIMENSIONS		MISC. AREA PARAPET/SAFETY WALK		DECK CONCRETE SEALER
STRUCTURE NUMBER	ROUTE	FEATURED CROSSED			L	W	SQ FT	CONFIG.	SQ FT
1	073-0025	ILL 127	SWANWICK CREEK	6741.76	147.2	45.8	110.0	D	6851.76
2	073-0026	ILL 127	SWANWICK OVERFLOW	10051.25	236.5	42.5	1064.25	B	11115.50
3	073-0027	ILL 154	REESE CREEK	2822.00	83	34	691.6	A	3513.60
4	073-0031	ILL 13/127	WALKERS CREEK	2805.75	72.5	38.7	507.5	A	3313.25
5	073-0032	ILL 13/127	CHICKEN CREEK	5081.30	119.0	42.7	833.0	A	5914.30
6	073-0033	US 51	ICG OAK ALLEY	26765.84	806.2	33.2	8196.3	B	34692.14
7	073-0034	ILL 154	LITTLE BEAUCOUP CR	4700.28	119.6	39.3	837.2	A	5537.48
8	073-0036	ILL 14	REESE CREEK	4547.20	116.0	39.2	812.0	A	5359.20
9	073-0037	ILL 152	PANTHER CREEK	5561.60	158.0	35.2	1106.0	A	6667.60
10	073-0038	ILL 14	LITTLE MUDDY RIVER	5122.10	131.0	39.1	917.0	A	6039.10
TOTAL									88994

PARAPET/SAFETY WALK CONFIGURATIONS

(NOT TO SCALE)



MODEL: Schedules (Sheet)
FILE NAME: P:\IMMO\pwr\berndy.com\PWIDOT\Documents\0001\Office\District\970MD\Projects\78992\CAD\Drawings\09-78992-SHE-Schedules.dgn

USER NAME = Adrian Adams	DESIGNED -	REVISED -	STATE OF ILLINOIS DEPARTMENT OF TRANSPORTATION	SCHEDULE				F.A. RTE.	SECTION	COUNTY	TOTAL SHEETS	SHEET NO.
PLOT SCALE = 0.16566633 / in	DRAWN -	REVISED -		SCALE: _____ SHEET 5 OF 7 SHEETS STA. _____ TO STA. _____				VAR	D9 DECK SEAL 2023-2	VARIOUS	7	005
PLOT DATE = 3/18/2023	CHECKED -	REVISED -		CONTRACT NO. 78992								
	DATE -	REVISED -		ILLINOIS FED. AID PROJECT								

BRIDGE DECK SEALING SCHEDULE JEFFERSON COUNTY

JEFFERSON				DECK AREA SQ FT	DIMENSIONS		MISC. AREA PARAPET/SAFTEYWALK		DECK CONCRETE SEALER
	STRUCTURE NUMBER	ROUTE	FEATURED CROSSED		L	W	SQ FT	CONFIG.	SQ FT
11	041-0007	I 57 NB	I 64 EB (S. TRI-LEVEL)	10475.40	237.0	44.2	2410.29	B	12885.69
12	041-0008	I 57 NB	UNION PACIFIC R.R.	15271.26	255.8	59.7	1790.6	A	17061.86
	041-0009	I 57 SB	UNION PACIFIC R.R.	15271.26	255.8	59.7	1790.6	A	17061.86
13	041-0012	I 57 NB	L&N R.R.	8236.00	142	58	1444.12	B	9680.12
	041-0013	I 57 SB	L&N R.R.	8236.00	142	58	1444.12	B	9680.12
14	041-0027	ILL 15	SEVEN MILE CREEK	7245.60	168.0	44.2	1176.0	A	8421.60
15	041-0028	ILL 15	BEAR CREEK	2129.10	47.0	45.3	203.51	E	2332.61
16	041-0032	ILL 37	CASEY FORK CREEK	13745.00	385.0	35	2695.0	A	14950.9
17	041-0040	ILL 142	BRANCH OF CASEY CR	4911.76	125.3	39.2	877.1	A	5788.86
18	041-0048	ILL 142	TRIB ROCKY BRANCH	2101.44	59.7	35.2	417.9	A	2519.34
19	041-0053	TR-1A	I 57	8063.40	267	30.2	2715.39	B	10778.79
20	041-0056	TR 39	I 57	7133.70	237.0	30.1	2409.5	B	9543.20
21	041-0057	TR 101	I 57	6892.90	229.0	30.1	2328.2	B	9221.10
22	041-0058	TR 379	I 57	7833.80	262.0	29.9	2663.6	B	10497.40
23	041-0059	I 57 RAMP	I 57 NB	9483.90	313.0	31.3	3183.21	B	12667.11
24	041-0060	I 64 WB	I 57 SB	9923.20	224	44.3	2663.6	B	12201.28
25	041-0062	ILL 142	I 64	12308.70	267.0	46.1	2714.5	B	15023.20
26	041-0063	TR 412	I 64	7140.00	238.0	30.0	2419.7	B	9559.70
27	041-0064	TR 26	I 64	7344.40	244.0	30.1	1708.0	A	9052.40
28	041-0065	TR 542	I 64	7440.00	248.0	30.0	2521.3	B	9961.30
29	041-0066	TR 364	I 64	7140.00	238.0	30.0	2419.7	B	9559.70
30	041-0069	CH 9	I 64	17831.20	248.0	71.9	2522.16	B*	20353.36
31	041-0070	I 64 EB	E&W R.R.	8338.10	199.0	41.9	2023.83	B	10361.93
32	041-0071	I 64 WB	E&W R.R.	8338.10	199.0	41.9	2023.83	B	10361.93
33	041-0072	TR 452A	I 64	7066.80	234.0	30.2	2379.0	B	9445.80
34	041-0079	TR 178	I 64	7278.20	241.0	30.2	2450.2	B	9728.40
35	041-0080	TR 206	I 64	7380.00	246.0	30.0	2501.82	B	9881.82
36	041-0081	I 64 EB	CH 17	7260.00	165.0	44.0	1678.05	B	8938.05
	041-0082	I 64 WB	CH 17	8167.50	165.0	49.5	1678.05	B	9845.55
37	041-0083	I 64 EB	CNIC R.R.	7590.00	150.0	50.6	1525.50	B	9115.50
	041-0084	I 64 WB	CNIC R.R.	6300.00	150.0	42.0	1525.50	B	7825.50
38	041-0087	I 64 WB	CASEY FORK OVERFLOW	9156.00	218.0	42.0	2217.06	B	11373.06
	041-0088	I 64 EB	CASEY FORK OVERFLOW	9134.20	218.0	41.9	2217.06	B	11351.26
39	041-0099	ILL 142	ROCKY BRANCH CREEK	4329.60	123.0	35.2	861.0	A	5190.60
40	041-0102	ILL 15	IC RR	1560.16	39.8	39.2	278.6	A	1838.76
41	041-0103	ILL 15	RAYSE CREEK	4928.00	140.0	35.2	980.0	A	5908.00
42	041-0104	ILL 15	BIG MUDDY OVERFLOW	9157.12	233.6	39.2	1635.2	A	10792.32
43	041-0105	ILL 37	DODDS CREEK	4968.00	115.0	43.2	805.0	A	5773.00
44	041-0106	ILL 15	BIG MUDDY RIVER	5904.70	137.0	43.1	959.0	A	6863.70
45	041-0107	ILL 37	STREAM	2802.80	71.5	39.2	500.5	A	3303.30
46	041-0108	VET MEM DR.	I 64/ I 57	22906.00	260.0	88.1	1820.0	A*	24726.00
47	041-0109	ILL 15	POLE CAT CREEK	4928.00	140.0	35.2	980	A	5908.00
48	041-0110	ILL 37	ATCHISON CREEK	9157.12	233.6	39.2	2336	A	11493.12
49	041-0113	CH 42	I 57	4968.00	115.0	43.2	1150	A	6118.00
50	041-0114	ILL 15	ELK HORN CREEK	5904.70	137.0	43.1	1370	A	7274.70
TOTAL									442220

*
INCLUDES RAISED MEDIAN

MODEL: Schedules 1 (Sheet)
 FILE NAME: p:\1105\p12\Bentley.com\p12\DOT\Documents\DOT - Offices\District 09\DOT - Projects\78992\CA\Drawings\CA\Drawings\09 - 78992 - S&E - Schedules.dgn

USER NAME = Zachary.Lomax	DESIGNED - _____	REVISED - _____
	DRAWN - _____	REVISED - _____
PLOT SCALE = 0.16666633 / in.	CHECKED - _____	REVISED - _____
PLOT DATE = 1/6/2023	DATE - _____	REVISED - _____

**STATE OF ILLINOIS
DEPARTMENT OF TRANSPORTATION**

SCHEDULE

SCALE: _____ SHEET 6 OF 7 SHEETS STA. _____ TO STA. _____

F.A. RTE.	SECTION	COUNTY	TOTAL SHEETS	SHEET NO.
VAR.	D9 DECK SEAL 2023-2	VARIOUS	7	006
CONTRACT NO. 78992				
ILLINOIS FED. AID PROJECT				

