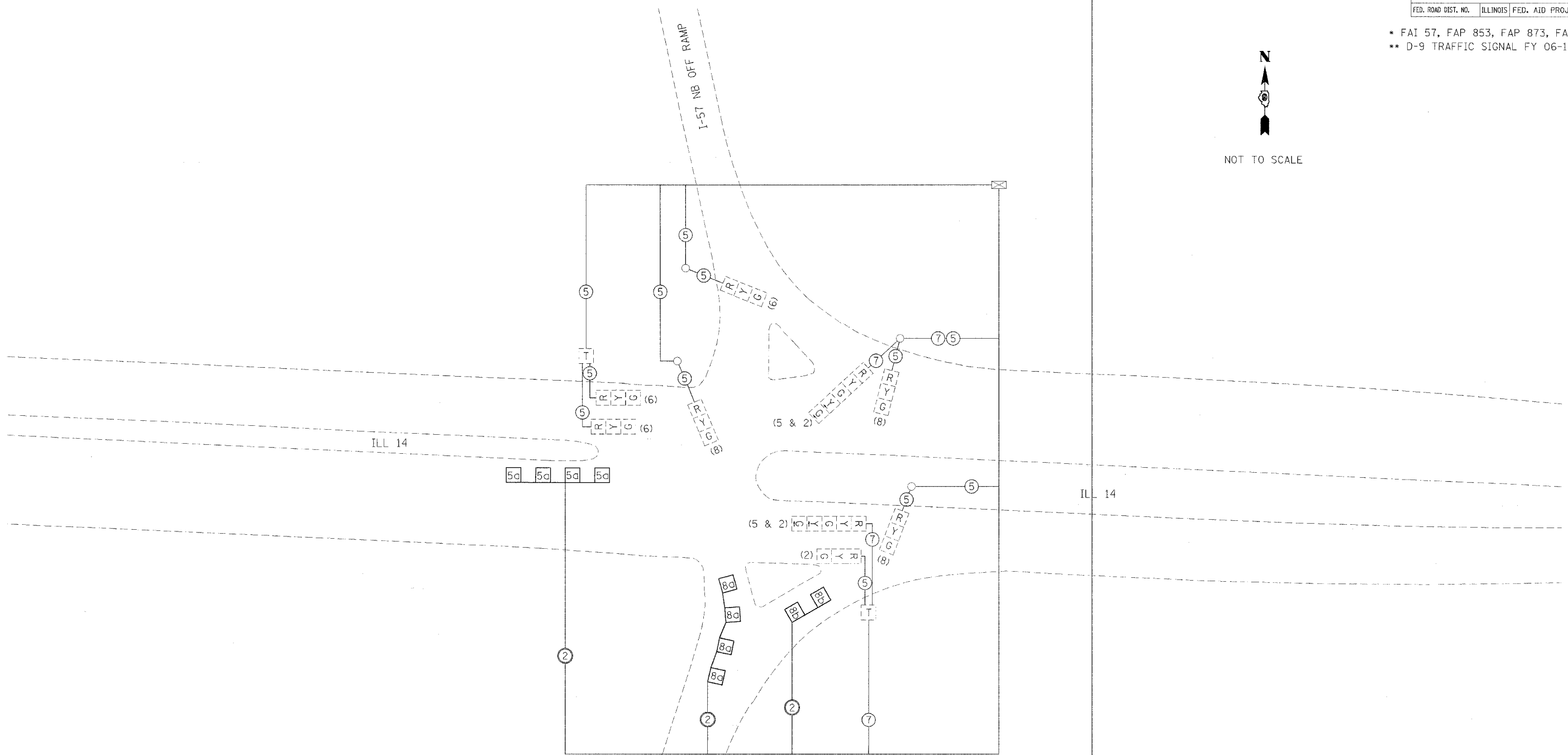


F.A. RTE.	SECTION	COUNTY	TOTAL SHEETS	SHEET NO.
*	**	FRANKLIN	7	6
STA.		TO STA.		
FED. ROAD DIST. NO.	ILLINOIS	FED. AID PROJECT		







* FAI 57, FAP 853, FAP 873, FAU 9493
 ** D-9 TRAFFIC SIGNAL FY 06-1



NOT TO SCALE



LEGEND

-  INDICATES EXISTING TERMINAL BLOCK IN MAST ARM POLE BASE
-  INDICATES PROPOSED 6' X 6' DETECTOR LOOP WITH 2" CORE DRILLED CORNERS
-  RELOCATED TRAFFIC SIGNAL CONTROLLER AND CABINET
-  INDICATES 2/C TWISTED, SHIELDED CABLE IN CONDUIT
-  NUMBER IN CIRCLE INDICATES NUMBER OF CONDUCTORS IN THAT CABLE ALL CABLES SHALL BE A.W.G. #14 UNLESS OTHERWISE NOTED
-  EXISTING SIGNAL FACE TO REMAIN IN PLACE

PLOT DATE = 1/21/2006
 FILE NAME = C:\Users\jason\Documents\9822006\I-57 & I-14\I-57\441.mxd
 PLOT SCALE = 20.0000 / 1 IN.
 USER NAME = jason