

F.A. RTE.	SECTION	COUNTY	TOTAL SHEETS	SHEET NO.
VAR.	**	FRANKLIN	7	1

(FAI 57, FAP 853, FAP 873, FAU 9493)
 ** D-9 TRAFFIC SIGNAL FY 06-1

D-99-020-06

STATE OF ILLINOIS
 DEPARTMENT OF TRANSPORTATION
 DIVISION OF HIGHWAYS

**PROPOSED
 HIGHWAY PLANS**

SIGNAL MODIFICATION
 VARIOUS ROUTES
 (FAI-57 (I-57) & FAP 869 (IL 14) /

FAP 873 (IL 149) & FAU 9493 (ORIENT ROAD/PERSHING ROAD))

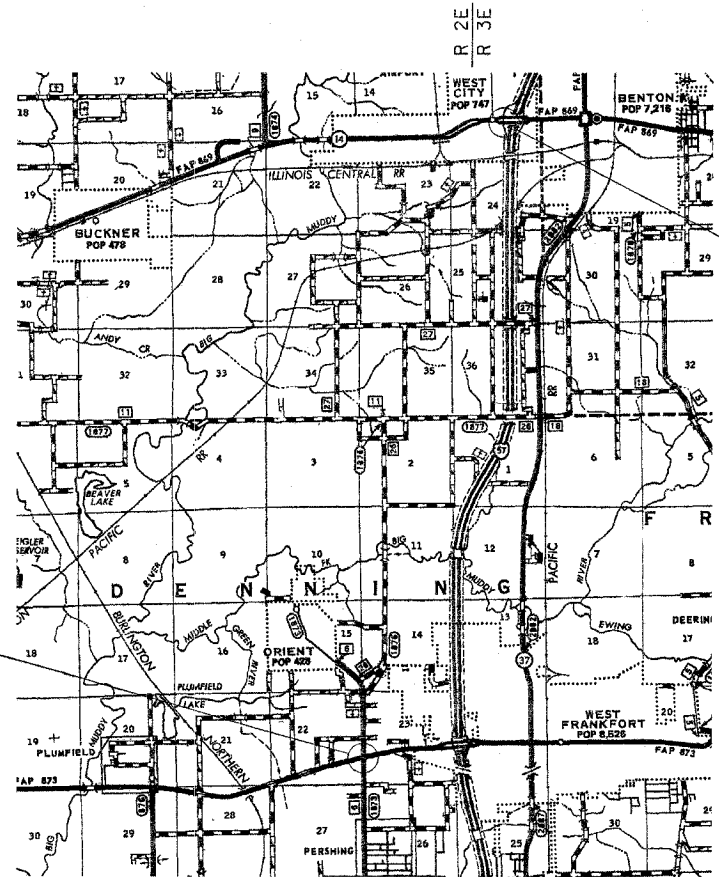
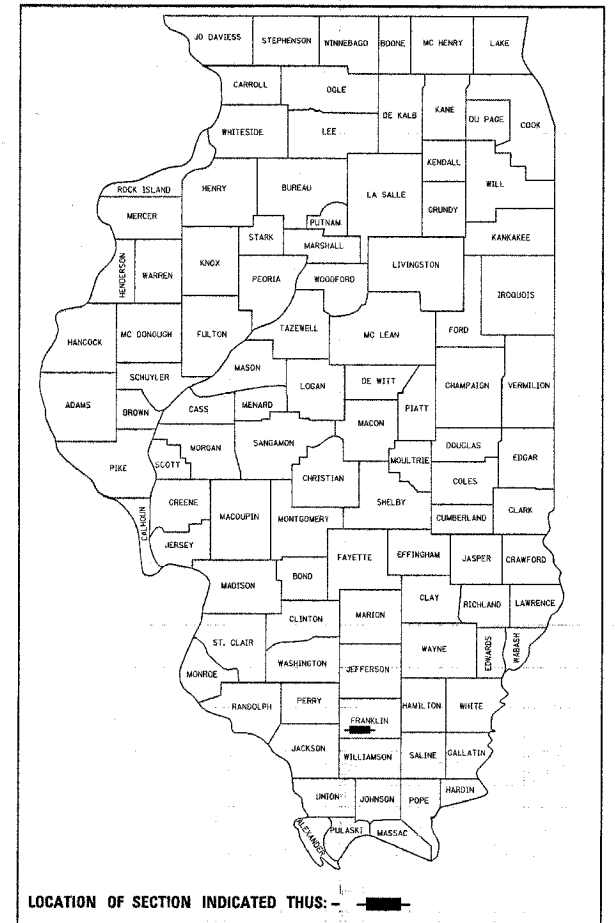
SECTION D-9 TRAFFIC SIGNAL FY-06-1

FRANKLIN CO.

C-99-016-06



FOR INDEX OF SHEETS, SEE SHEET NO. 2

LOCATION	ADT	% TRUCKS
FAI-57 (I-57) NB ON RAMP	2750(2004)	5%
FAI-57 (I-57) NB OFF RAMP	1550(2004)	6%
FA 869 (IL 14)	14800(2003)	1%
FAP 873 (IL 149)	7200(2003)	11%
ORIENT ROAD	1150(2004)	0%
PERSHING ROAD	1650(2004)	0%



LOCATION 2
 FAI-57 (I-57) & FAP 869 (IL 14)

LOCATION 1
 FAP 873 (IL 149) &
 FAU 9493 (ORIENT ROAD/PERSHING ROAD)



FULL SIZE PLANS HAVE BEEN PREPARED USING STANDARD ENGINEERING SCALES. REDUCED SIZED PLANS WILL NOT CONFORM TO STANDARD SCALES. IN MAKING MEASUREMENTS ON REDUCED PLANS, THE ABOVE SCALES MAY BE USED.

J.U.L.I.E.
 JOINT UTILITY LOCATION INFORMATION FOR EXCAVATION
 1-800-892-0123

DENNING & BROWNING TOWNSHIPS
CONTRACT NO. 98965

STATE OF ILLINOIS
 DEPARTMENT OF TRANSPORTATION
 DIVISION OF HIGHWAYS

SUBMITTED Feb 9 2006
Mary C. Lamic
 DEPUTY DIRECTOR OF HIGHWAYS, REGION ENGINEER

March 24, 2006
Nike N. [Signature]
 ENGINEER OF DESIGN AND ENVIRONMENT

March 24, 2006
Milton P. See, P.E.
 DIRECTOR OF HIGHWAYS, CHIEF ENGINEER

**PRINTED BY THE AUTHORITY
 OF THE STATE OF ILLINOIS**

PHONE NO. (618) 549-2171
 CENTREX NO. 782-4554
 PROJECT LEADER: SUSAN POE
 DESIGN LEADER: SUSAN POE