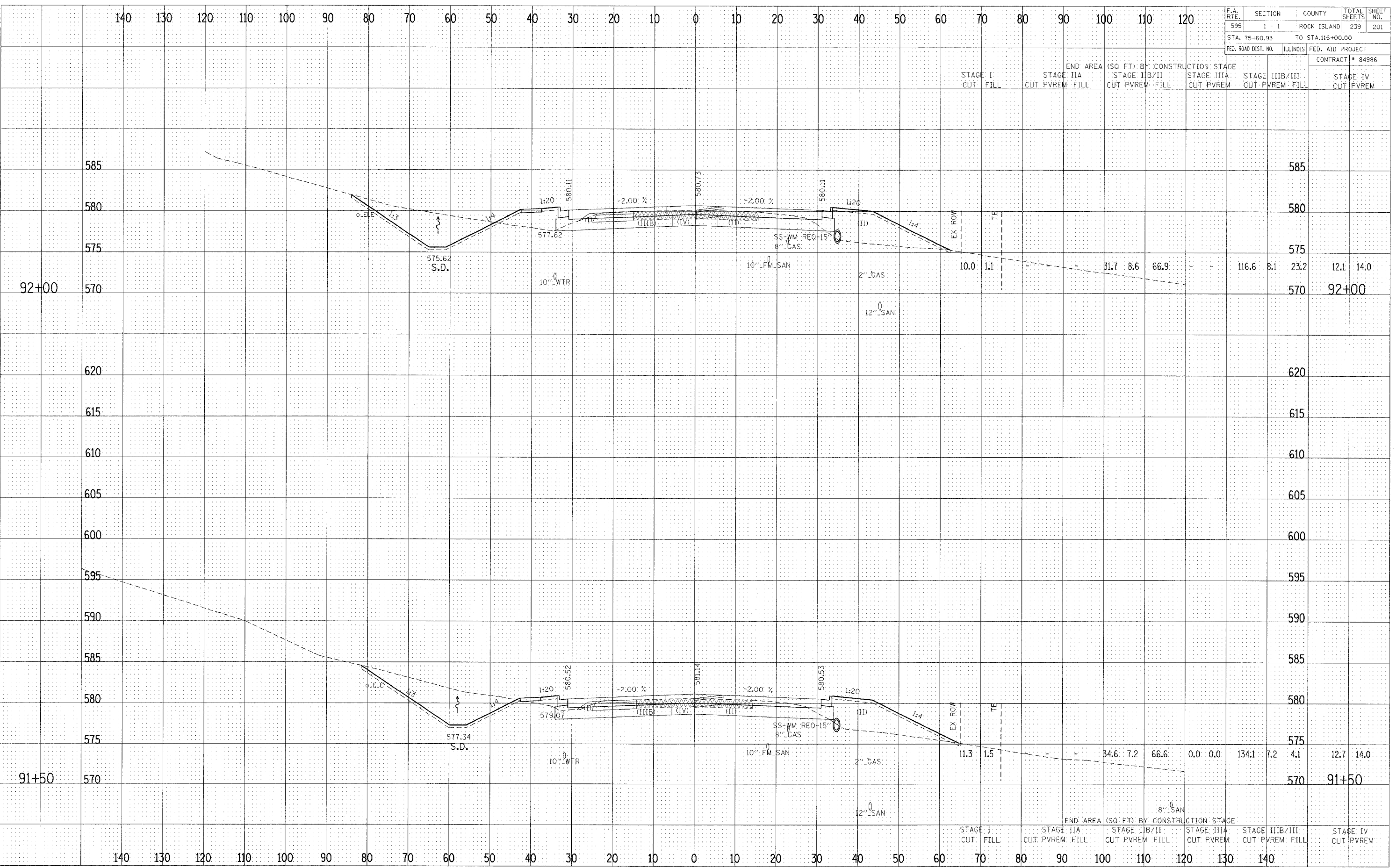


F.A. RTE.	SECTION	COUNTY	TOTAL SHEETS	SHEET NO.
595	1 - 1	ROCK ISLAND	239	201
STA. 75+60.93		TO STA. 116+00.00		
FED. ROAD DIST. NO.		ILLINOIS FED. AID PROJECT		
		CONTRACT # 84986		

STAGE I CUT FILL	STAGE II CUT PVREM FILL	STAGE III CUT PVREM FILL	STAGE IIIA CUT PVREM	STAGE IIIB/IIIC CUT PVREM FILL	STAGE IV CUT PVREM
---------------------	----------------------------	-----------------------------	-------------------------	-----------------------------------	-----------------------

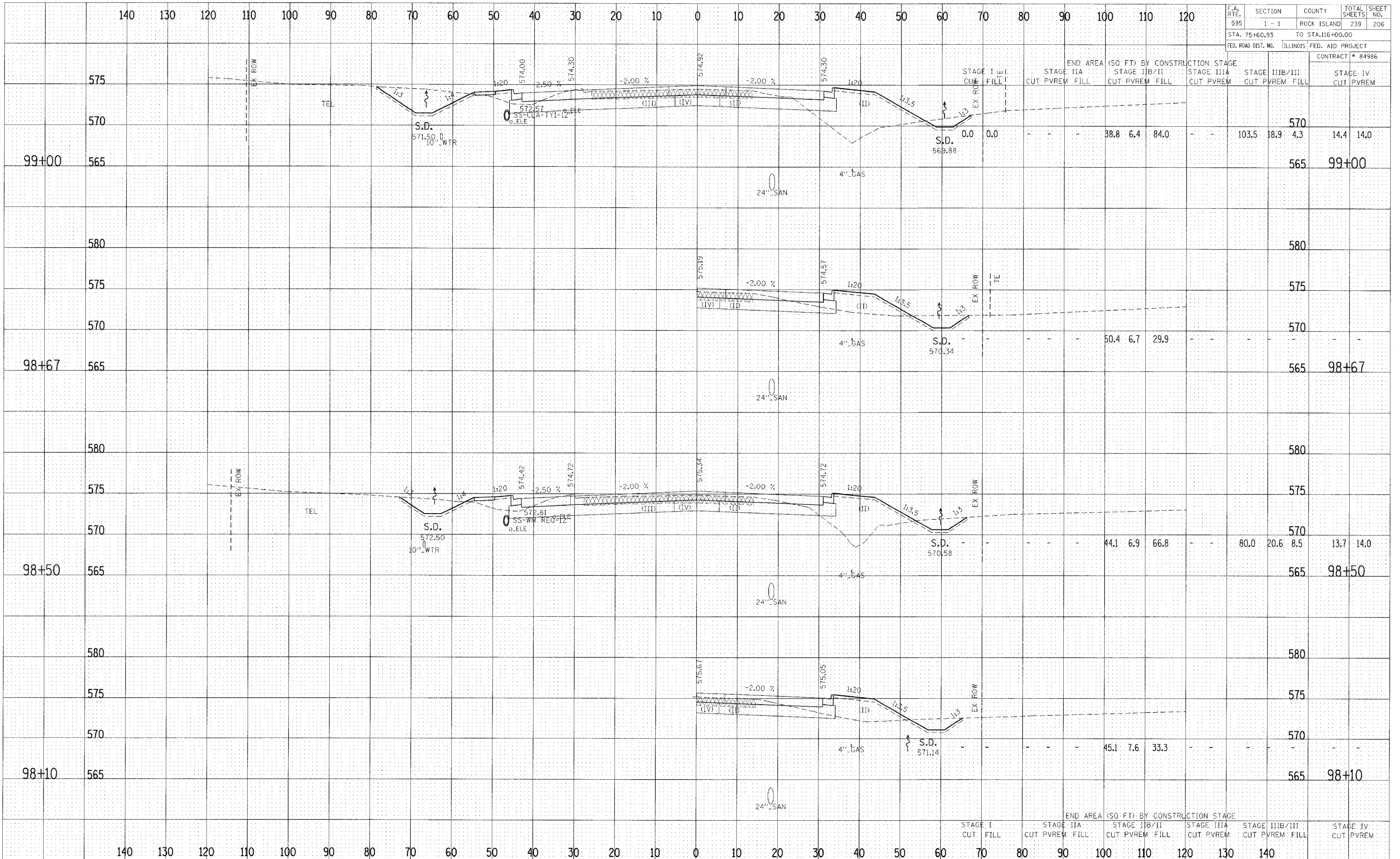


FINAL	BY	DATE
SURVEYED		
NOTE BOOK		
AREAS		
AREAS CHECKED		

ORIGINAL	BY	DATE
SURVEYED		
NOTE BOOK		
AREAS		
AREAS CHECKED		

DATE: _____ BY: _____
 SURVEYED: _____
 CHECKED: _____
 DRAWN: _____
 TITLE: _____
 AREA: _____
 SHEET: _____

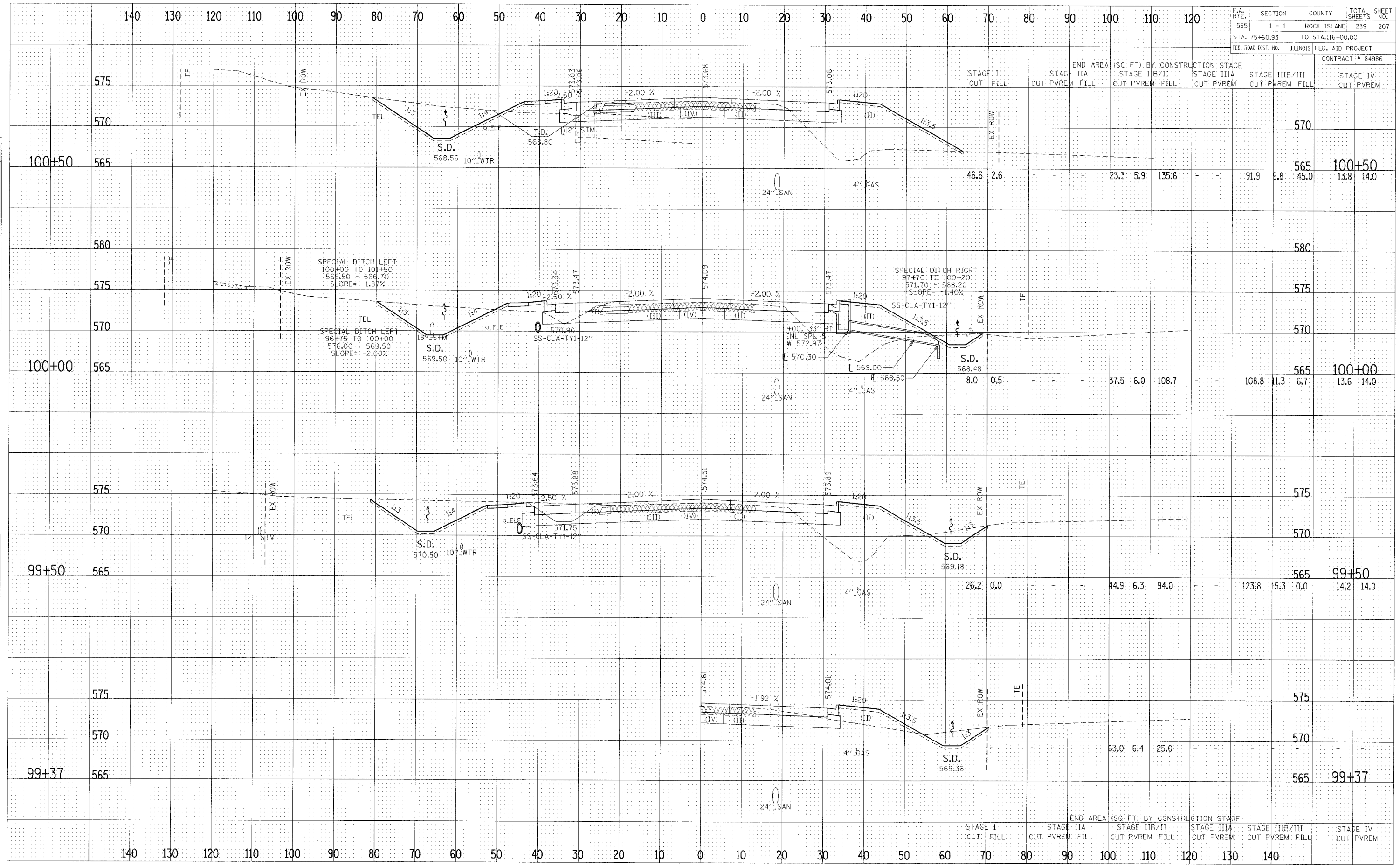
DATE: _____ BY: _____
 SURVEYED: _____
 CHECKED: _____
 DRAWN: _____
 TITLE: _____
 AREA: _____
 SHEET: _____



F.A. RTE.	SECTION	COUNTY	TOTAL SHEETS	SHEET NO.
595	1 - 1	ROCK ISLAND	239	206
STA. 75+60.93		TO STA. 116+00.00		
FED. ROAD DIST. NO.		ILLINOIS FED. AID PROJECT		

CONTRACT # 84986	
STAGE I	STAGE II
CUT	FILL
STAGE III	STAGE IV
CUT	PVREM
STAGE IIB/III	STAGE IVC
CUT	PVREM
STAGE IIA	STAGE IIB/II
CUT	PVREM
STAGE IIIA	STAGE IIIB/III
CUT	PVREM
STAGE IVC	STAGE IVC
CUT	PVREM

F.A. RTE.	SECTION	COUNTY	TOTAL SHEETS	SHEET NO.
595	1 - 1	ROCK ISLAND	239	207
STA. 75+60.93		TO STA. 116+00.00		
FED. ROAD DIST. NO.	ILLINOIS	FED. AID PROJECT		
		CONTRACT # 84986		



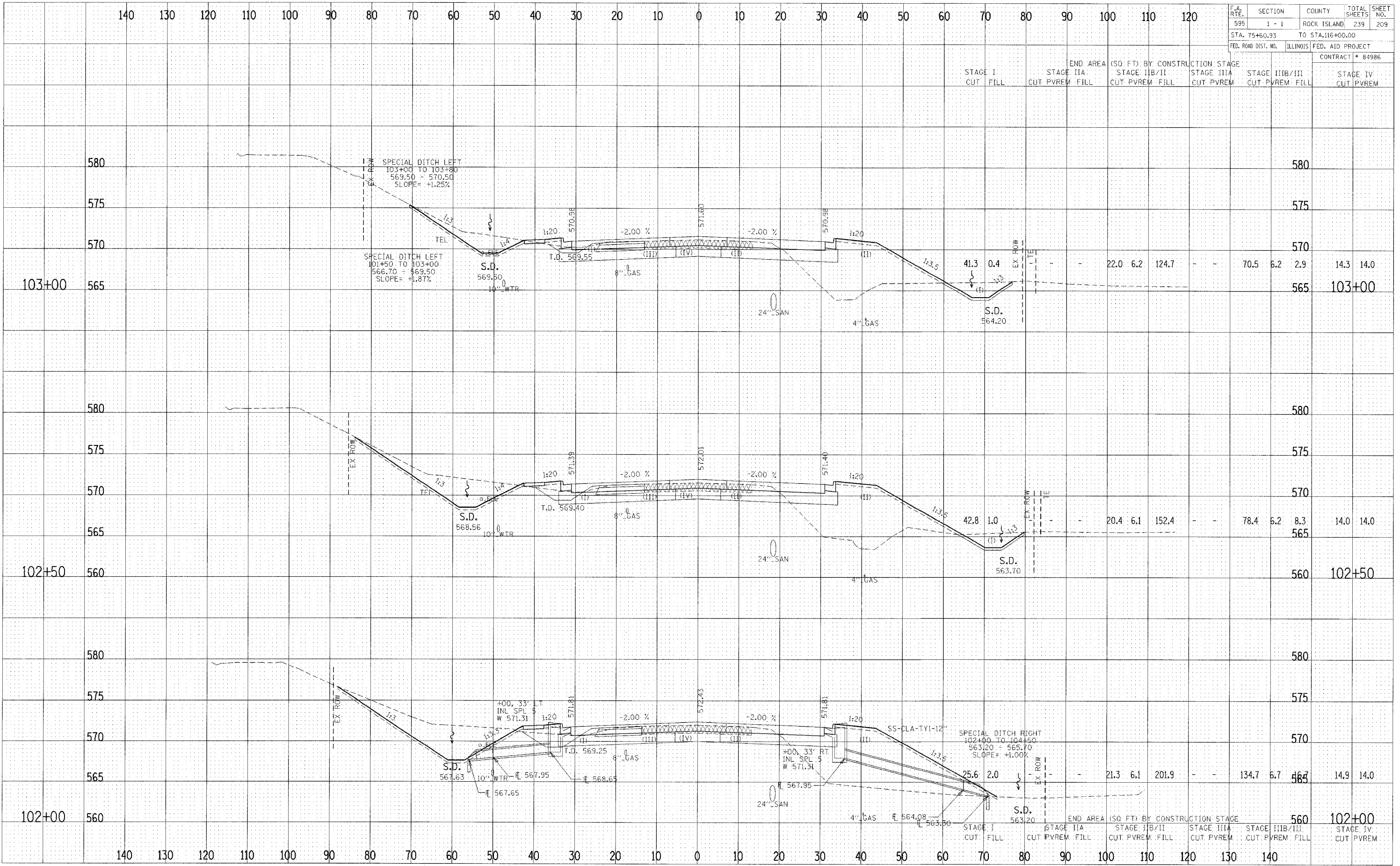
DATE	3/
FINAL SURVEY	
PLotted	
NOTE BOOK	
AREAS CHECKED	

DATE	8/
ORIGINAL SURVEY	
PLotted	
NOTE BOOK	
AREAS CHECKED	

CROSS SECTIONS - F.A. 595 (IL RTE 5)

DATE: _____
 BY: _____
 CHECKED: _____
 SURVEYED: _____
 WITNESSED: _____
 NO. _____

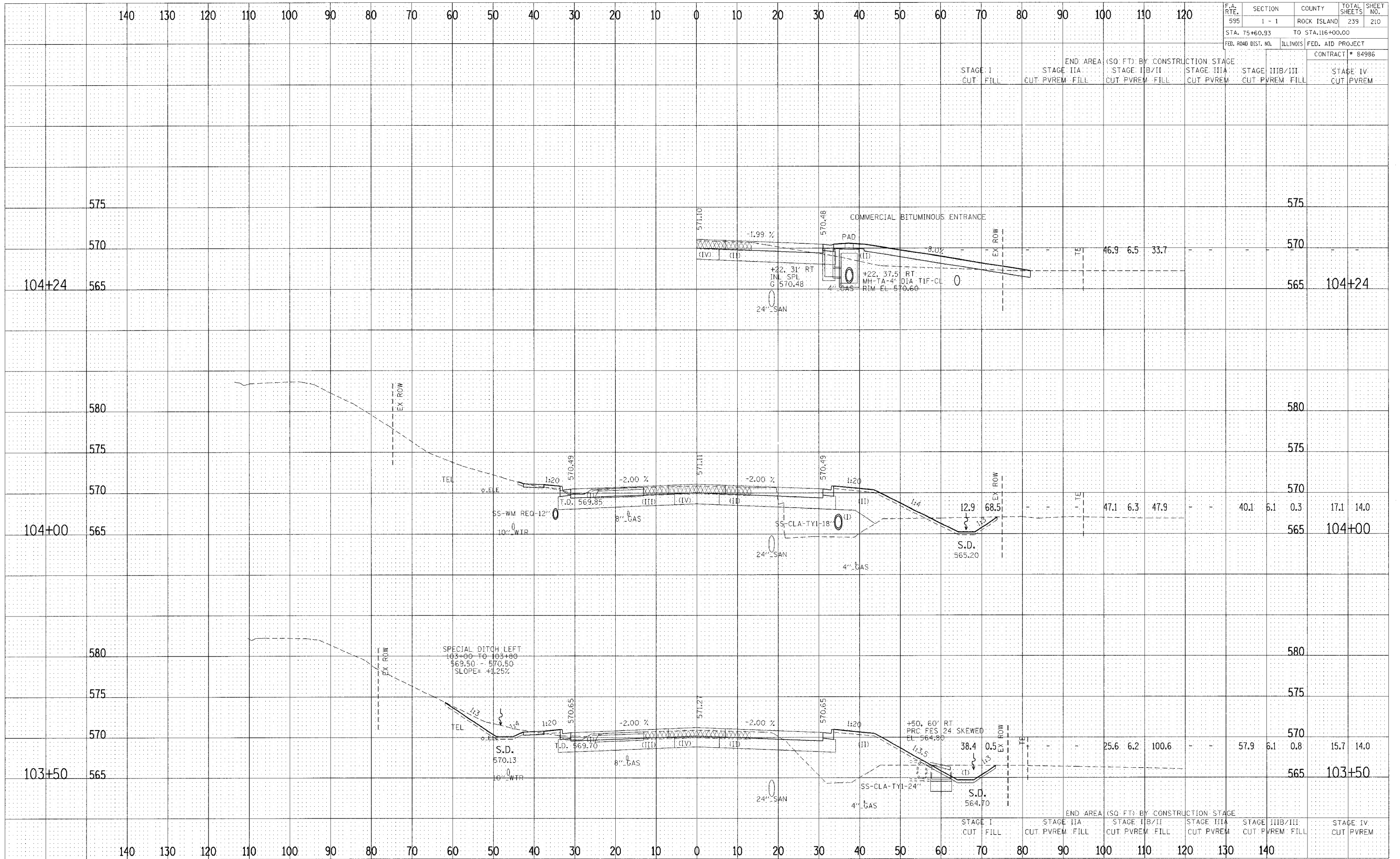
DATE: _____
 BY: _____
 CHECKED: _____
 SURVEYED: _____
 WITNESSED: _____
 NO. _____



CROSS SECTIONS - F.A. 595 (IL RTE 5)

DATE	
BY	
REVISION	
PROJECT	
SURVEY	
NOTED FROM	
TEMPLATE	
AREAS	
CHECKED	

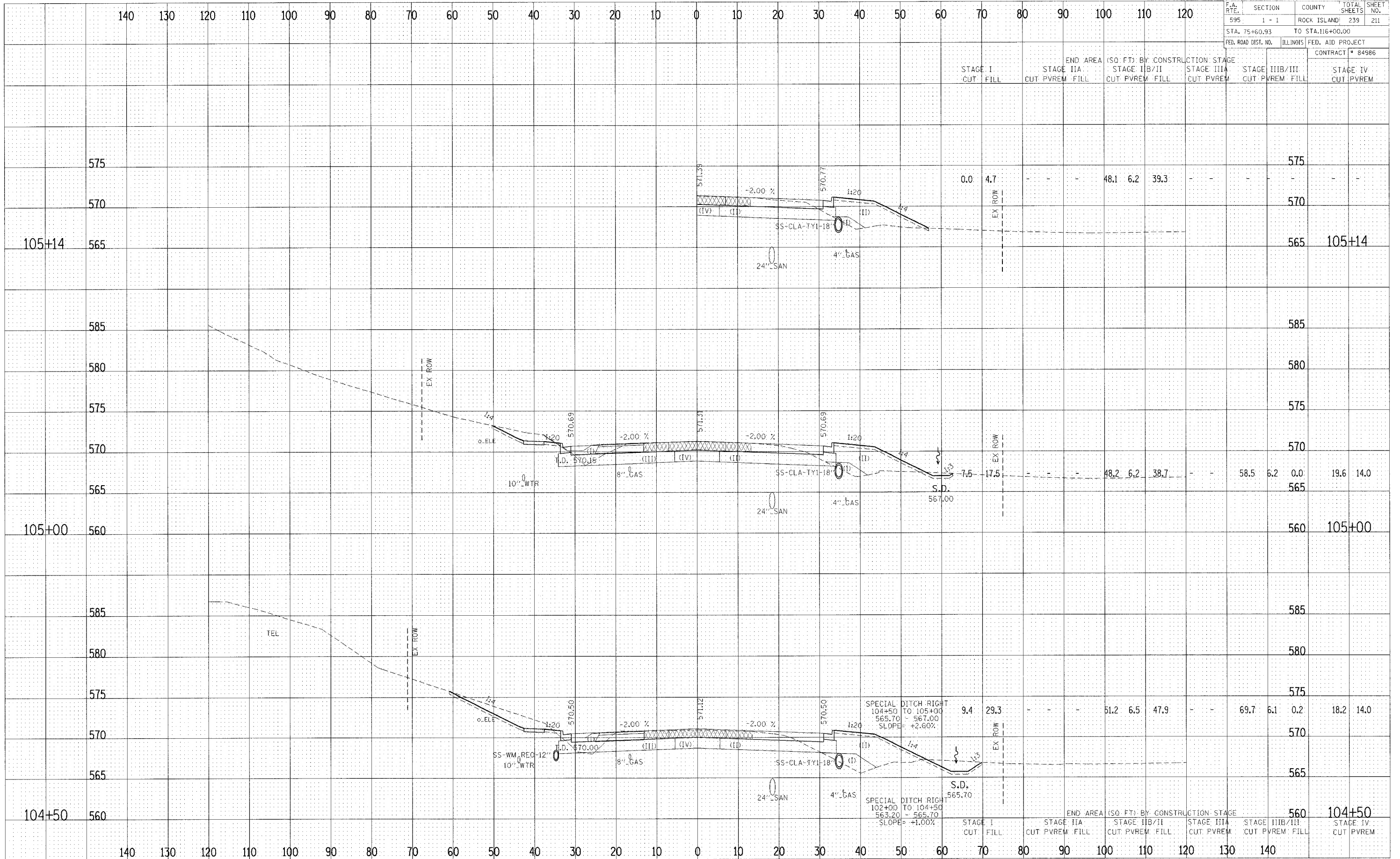
DATE	
BY	
REVISION	
PROJECT	
SURVEY	
NOTED FROM	
TEMPLATE	
AREAS	
CHECKED	



CROSS SECTIONS - F.A. 595 (IL RTE 5)

BY: _____ DATE: _____
 FINISHED SURVEY PLOTTED AREAS CHECKED
 SURVEY NO. _____
 DATE _____

BY: _____ DATE: _____
 ORIGINAL SURVEY PLOTTED AREAS CHECKED
 SURVEY NO. _____
 DATE _____



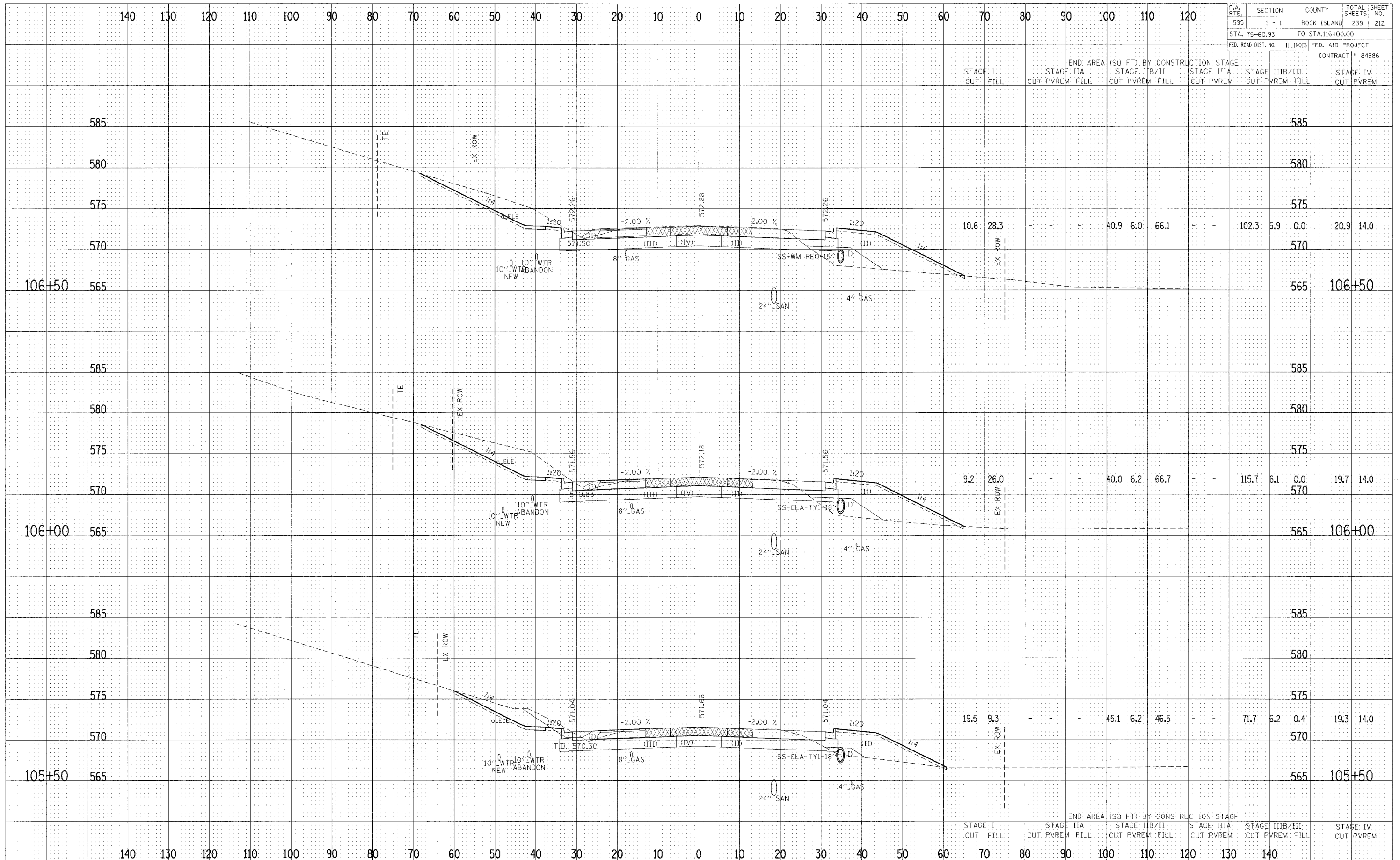
F.A. RTE.	SECTION	COUNTY	TOTAL SHEETS	SHEET NO.
595	1 - 1	ROCK ISLAND	239	211
STA. 75+60.93		TO STA. 116+00.00		
FED. ROAD DIST. NO.		ILLINOIS		
		FED. AID PROJECT		
		CONTRACT # 84986		

STAGE I CUT/FILL	STAGE II A CUT/PVREM/FILL	STAGE II B/II CUT/PVREM/FILL	STAGE III A CUT/PVREM	STAGE III B/III CUT/PVREM/FILL	STAGE IV CUT/PVREM
0.0	4.7	-	-	-	-
48.1	6.2	39.3	-	-	-
48.2	6.2	38.7	-	-	19.6
58.5	6.2	0.0	-	-	14.0
9.4	29.3	51.2	6.5	47.9	69.7
9.4	29.3	51.2	6.5	47.9	61.1
9.4	29.3	51.2	6.5	47.9	6.1
9.4	29.3	51.2	6.5	47.9	0.2
9.4	29.3	51.2	6.5	47.9	18.2
9.4	29.3	51.2	6.5	47.9	14.0

CROSS SECTIONS - F.A. 595 (IL RTE 5)

DATE	BY
DESIGNED	CHECKED
DRAWN	APPROVED
NOTED	DATE
NO.	

DATE	BY
DESIGNED	CHECKED
DRAWN	APPROVED
NOTED	DATE
NO.	



F.A. RTE.	SECTION	COUNTY	TOTAL SHEETS
595	I - I	ROCK ISLAND	239 212
STA. 75+60.93		TO STA. 116+00.00	
FED. ROAD DIST. NO.	ILLINOIS	FED. AID PROJECT	CONTRACT # 84986

STAGE I		STAGE II		STAGE III		STAGE IV	
CUT	FILL	CUT	FILL	CUT	FILL	CUT	FILL

END AREA (SQ. FT.) BY CONSTRUCTION STAGE		STAGE IIB/II		STAGE IIIA		STAGE IIIIB/IIII		STAGE IV	
CUT	FILL	CUT	FILL	CUT	FILL	CUT	FILL	CUT	FILL
10.6	28.3	-	-	40.9	6.0	66.1	-	102.3	5.9
0.0	0.0	0.0	0.0	0.0	0.0	0.0	0.0	20.9	14.0

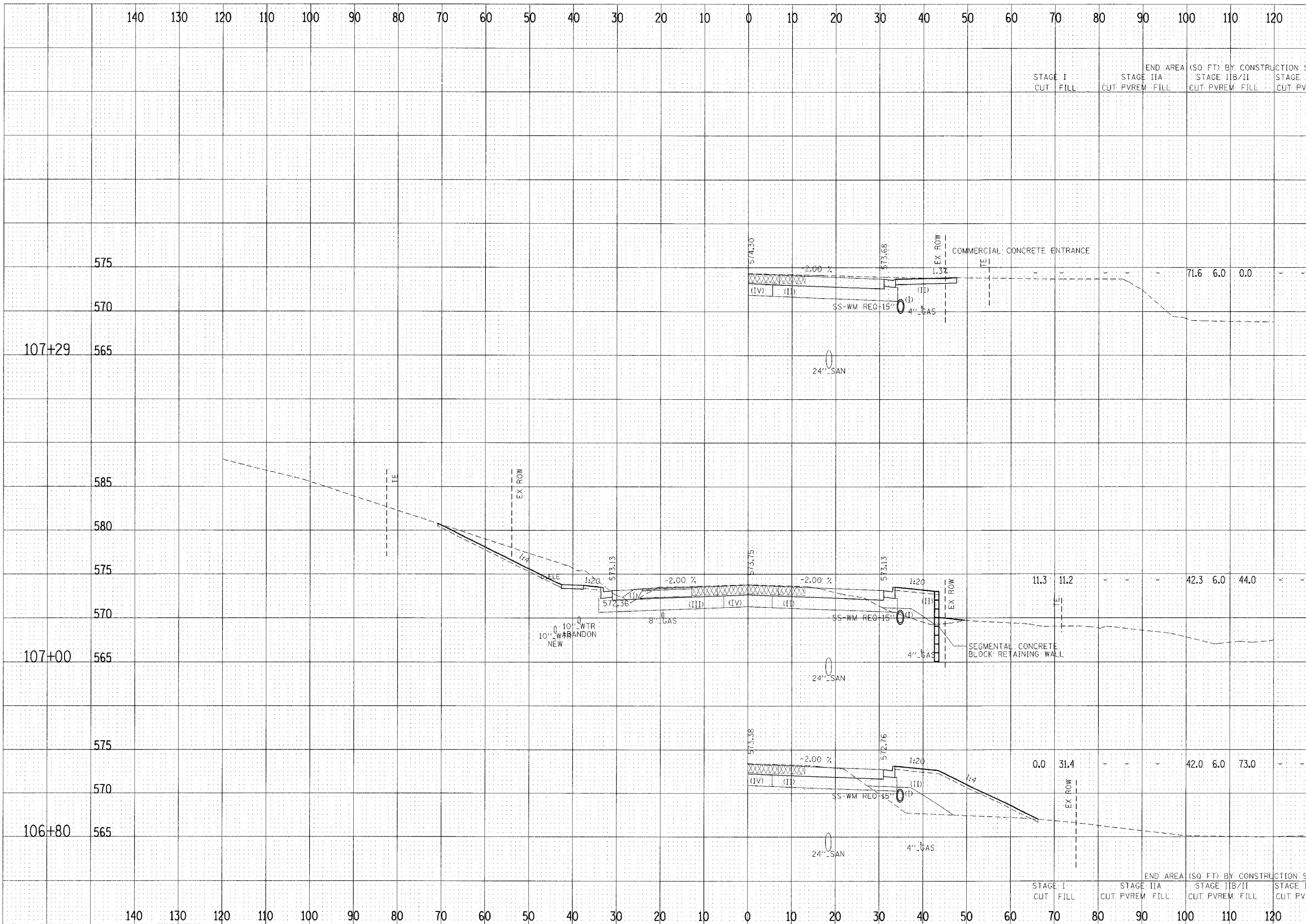
END AREA (SQ. FT.) BY CONSTRUCTION STAGE		STAGE IIB/II		STAGE IIIA		STAGE IIIIB/IIII		STAGE IV	
CUT	FILL	CUT	FILL	CUT	FILL	CUT	FILL	CUT	FILL
9.2	26.0	-	-	40.0	6.2	66.7	-	115.7	6.1
0.0	0.0	0.0	0.0	0.0	0.0	0.0	0.0	19.7	14.0

END AREA (SQ. FT.) BY CONSTRUCTION STAGE		STAGE IIB/II		STAGE IIIA		STAGE IIIIB/IIII		STAGE IV	
CUT	FILL	CUT	FILL	CUT	FILL	CUT	FILL	CUT	FILL
19.5	9.3	-	-	45.1	6.2	46.5	-	71.7	6.2
0.4	0.4	0.4	0.4	0.4	0.4	0.4	0.4	19.3	14.0

CROSS SECTIONS - F.A. 595 (IL RTE 5)

F.A. RTE.	SECTION	COUNTY	TOTAL SHEETS
595	I - I	ROCK ISLAND	239 213
STA. 75+60.93		TO STA. 116+00.00	
FED. ROAD DIST. NO.	ILLINOIS	FED. AID PROJECT	CONTRACT # 84986

STAGE I	STAGE II A	END AREA (SQ. FT.) BY CONSTRUCTION STAGE	STAGE III A	STAGE III B/III	STAGE IV
CUT	CUT PVREM	CUT PVREM FILL	CUT PVREM	CUT PVREM FILL	CUT PVREM



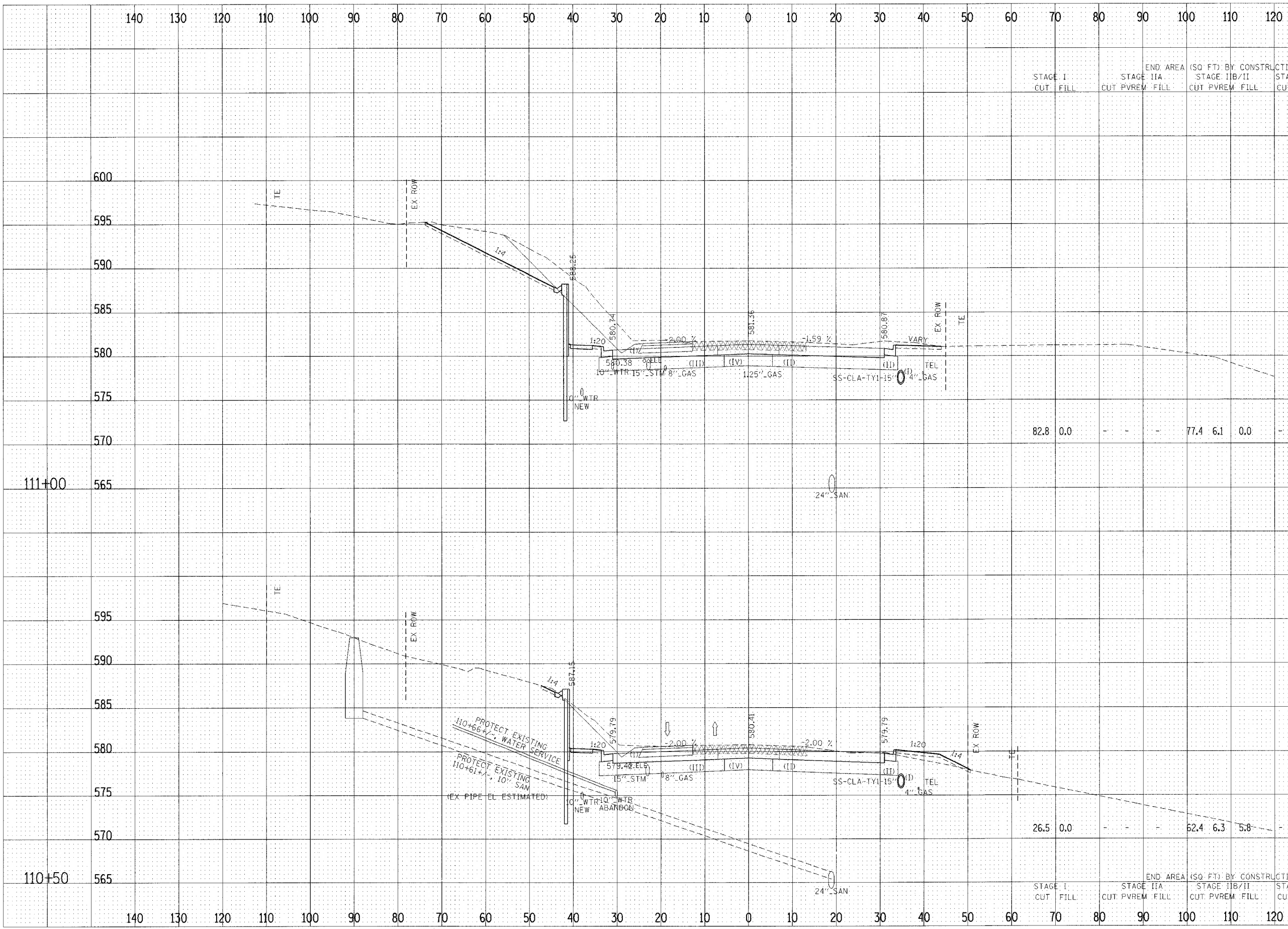
STAGE I	STAGE II A	STAGE II B/II	STAGE III A	STAGE III B/III	STAGE IV
CUT	CUT PVREM	CUT PVREM FILL	CUT PVREM	CUT PVREM FILL	CUT PVREM

DATE: _____ BY: _____
 SURVEYED: _____
 PLOTTED: _____
 NOTE BOOK: _____
 AREAS CHECKED: _____

DATE: _____ BY: _____
 SURVEYED: _____
 PLOTTED: _____
 NOTE BOOK: _____
 AREAS CHECKED: _____

F.A. RTE.	SECTION	COUNTY	TOTAL SHEETS	SHEET NO.
595	1 - 1	ROCK ISLAND	239	217
STA. 75+60.93		TO STA. 116+00.00		
FED. ROAD DIST. NO.		ILLINOIS FED. AID PROJECT		
		CONTRACT # 84986		

STAGE I		END AREA (SQ FT) BY CONSTRUCTION STAGE		STAGE IIIA		STAGE IIIB/IIIC		STAGE IV				
CUT	FILL	CUT	FILL	CUT	FILL	CUT	FILL	CUT	FILL			
82.8	0.0	-	-	77.4	6.1	0.0	-	147.0	5.8	0.0	26.2	14.0



DATE	BY
DATE	BY
DATE	BY
DATE	BY
DATE	BY

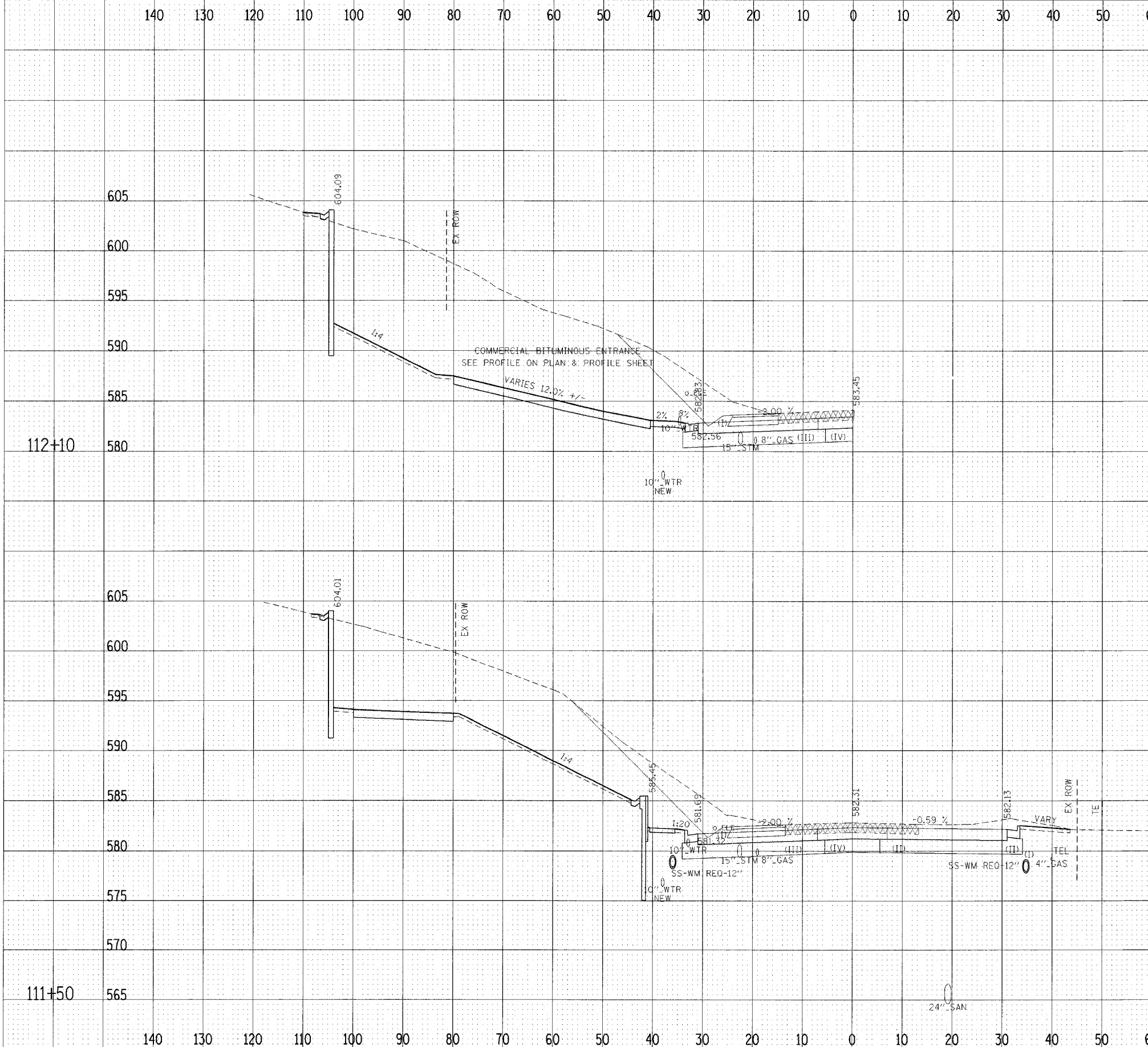
DATE	BY
DATE	BY
DATE	BY
DATE	BY
DATE	BY

CROSS SECTIONS - F.A. 595 (IL RTE 5)

F.A. RTE.	SECTION	COUNTY	TOTAL SHEETS	SHEET NO.
595	I - 1	ROCK ISLAND	239	218
STA. 75+60.93		TO STA. 116+00.00		
FED. ROAD DIST. NO.	ILLINOIS	FED. AID PROJECT		
		CONTRACT # 84986		

STAGE I		STAGE II		STAGE III		STAGE IIII		STAGE IV	
CUT	FILL	CUT	FILL	CUT	FILL	CUT	FILL	CUT	FILL

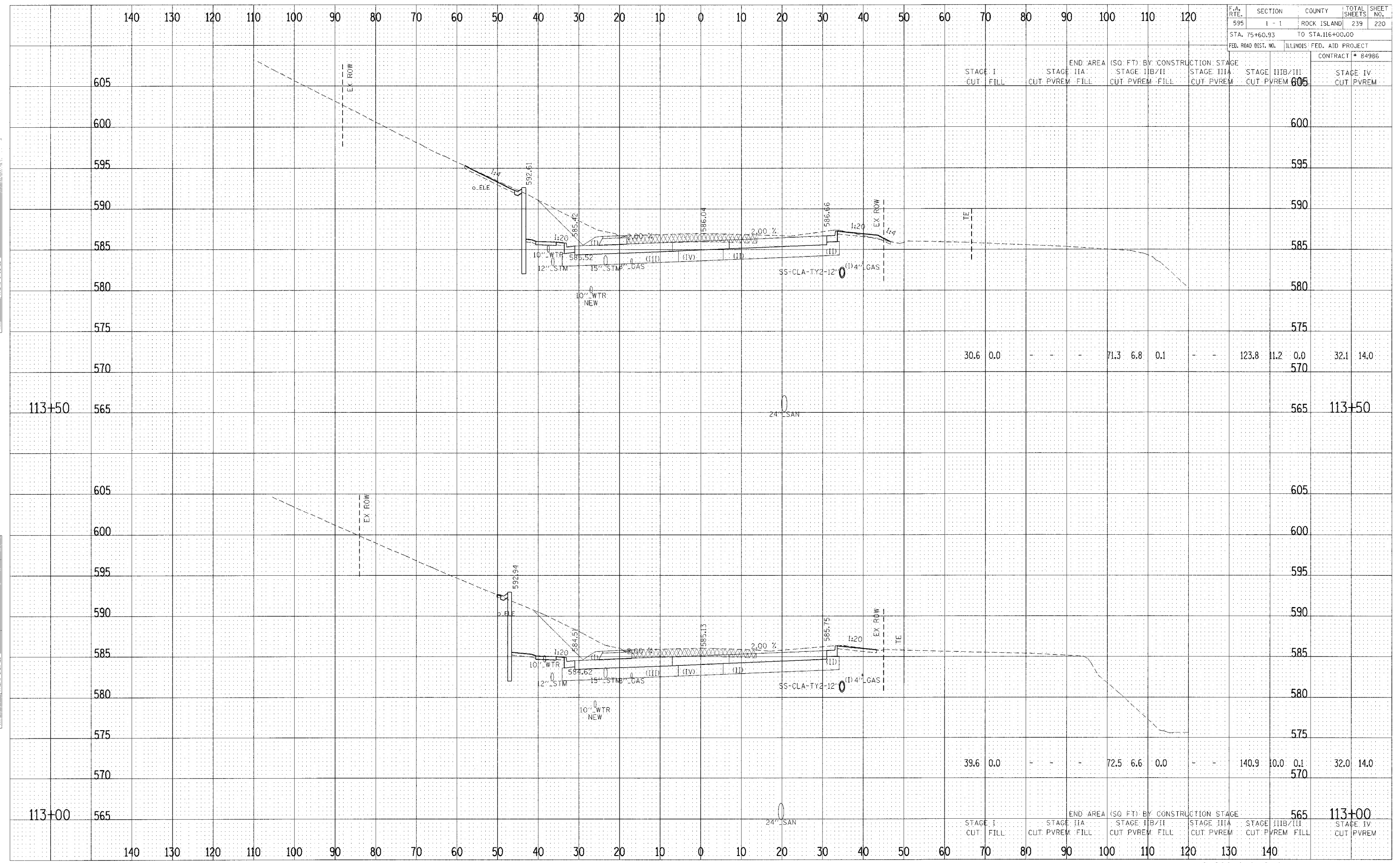
END AREA (SQ FT) BY CONSTRUCTION STAGE		STAGE IIII		STAGE IIII/IIII		STAGE IV	
CUT	FILL	CUT	FILL	CUT	FILL	CUT	FILL
68.8	0.0	-	-	740.2	8.0	0.2	-
71.4	0.0	-	-	531.4	6.4	0.0	27.1



DATE	BY
DESIGNED	CHECKED
DRAWN	APPROVED
NOTED	
REVISIONS	

DATE	BY
DESIGNED	CHECKED
DRAWN	APPROVED
NOTED	
REVISIONS	

F.A. RTE.	SECTION	COUNTY	TOTAL SHEETS	SHEET NO.
595	I - 1	ROCK ISLAND	239	220
STA. 75+60.93		TO STA. 116+00.00		
FED. ROAD DIST. NO.	ILLINOIS	FED. AID PROJECT	CONTRACT # 84986	



STAGE I	STAGE II	STAGE III	STAGE IV
CUT	FILL	CUT	PVREM
30.6	0.0	-	-
71.3	6.8	0.1	-
123.8	11.2	0.0	32.1
140.0	14.0	0.0	14.0

STAGE I	STAGE II	STAGE III	STAGE IV
CUT	FILL	CUT	PVREM
39.6	0.0	-	-
72.5	6.6	0.0	-
140.9	10.0	0.1	32.0
140.0	14.0	0.0	14.0

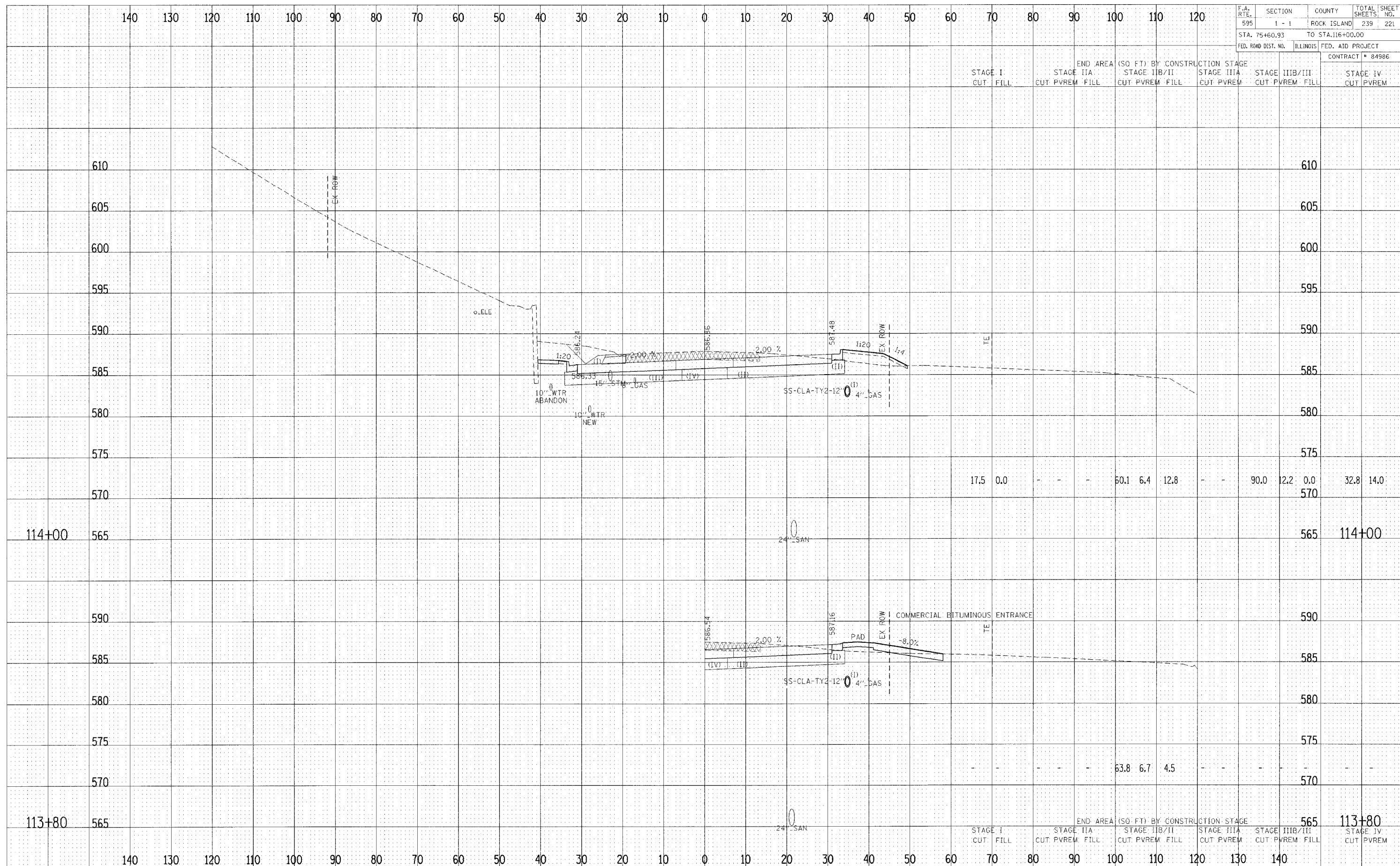
CROSS SECTIONS - F.A. 595 (IL RTE 5)

DATE: _____ BY: _____
 SURVEYED: _____
 PLOTTED: _____
 CHECKED: _____
 NO. _____

DATE: _____ BY: _____
 SURVEYED: _____
 PLOTTED: _____
 CHECKED: _____
 NO. _____

DATE: _____ BY: _____
 ORIGINAL SURVEY PLATED _____
 NOTE BOOK _____
 AREA _____
 AREA CHECKED _____

DATE: _____ BY: _____
 ORIGINAL SURVEY PLATED _____
 NOTE BOOK _____
 AREA _____
 AREA CHECKED _____



F.A. RTE.	SECTION	COUNTY	TOTAL SHEETS	SHEET NO.
595	1 - 1	ROCK ISLAND	239	221
STA. 75+60.93		TO STA. 116+00.00		
FED. ROAD DIST. NO.	ILLINOIS	FED. AID PROJECT		
		CONTRACT # 84986		
STAGE I	END AREA	(SQ. FT.) BY CONSTRUCTION STAGE		STAGE
CUT FILL	STAGE IIA	STAGE IIB/II	STAGE IIIA	STAGE IIIB/III
	CUT PVREM FILL	CUT PVREM FILL	CUT PVREM FILL	CUT PVREM FILL
				STAGE IV
				CUT PVREM

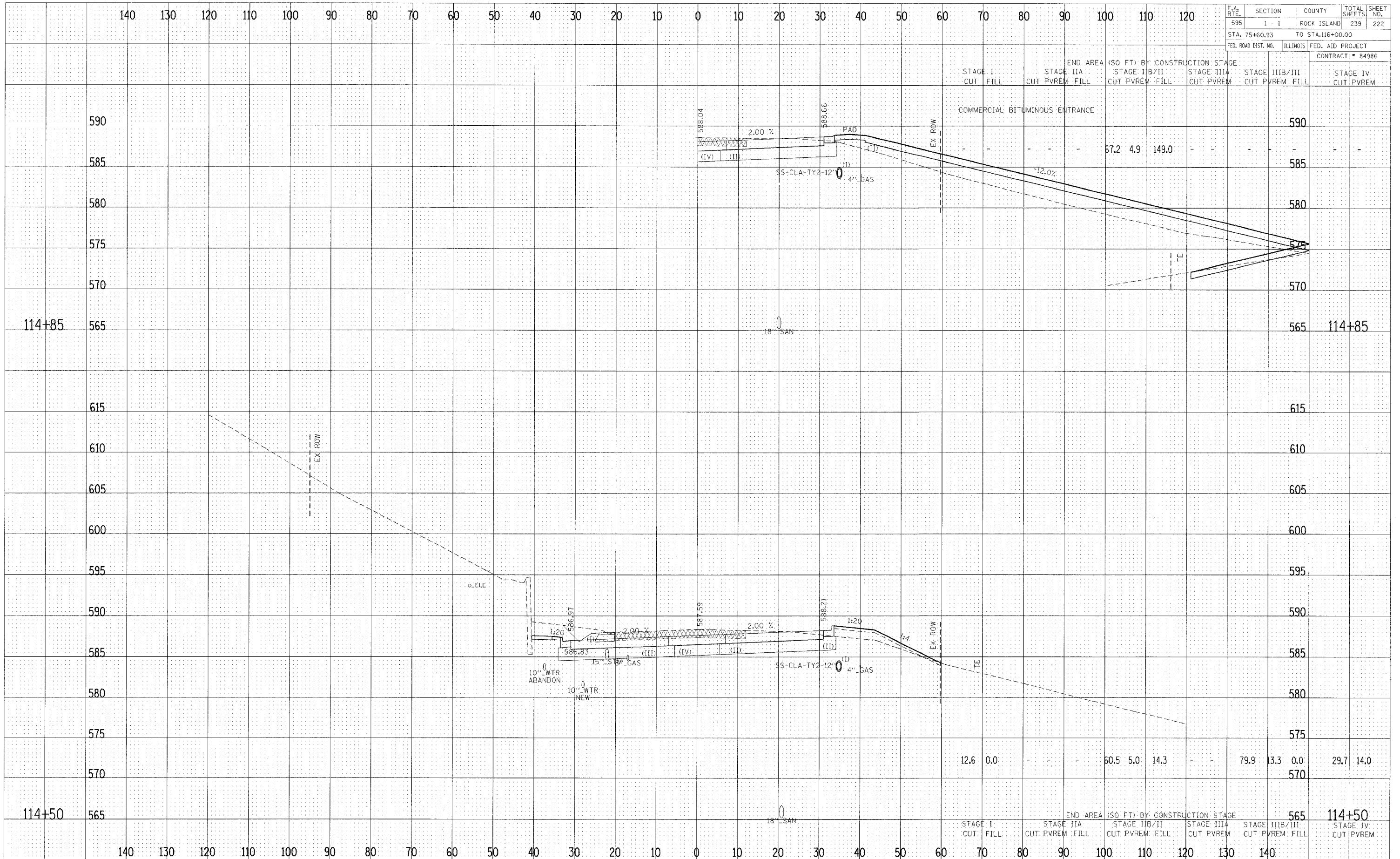
17.5	0.0	-	-	-	60.1	6.4	12.8	-	-	90.0	12.2	0.0	32.8	14.0
------	-----	---	---	---	------	-----	------	---	---	------	------	-----	------	------

					63.8	6.7	4.5	-	-					
--	--	--	--	--	------	-----	-----	---	---	--	--	--	--	--

CROSS SECTIONS - F.A. 595 (IL RTE 5)

DATE	
BY	
REVISIONS	
NO.	
DATE	
BY	
REVISIONS	
NO.	
DATE	
BY	
REVISIONS	
NO.	

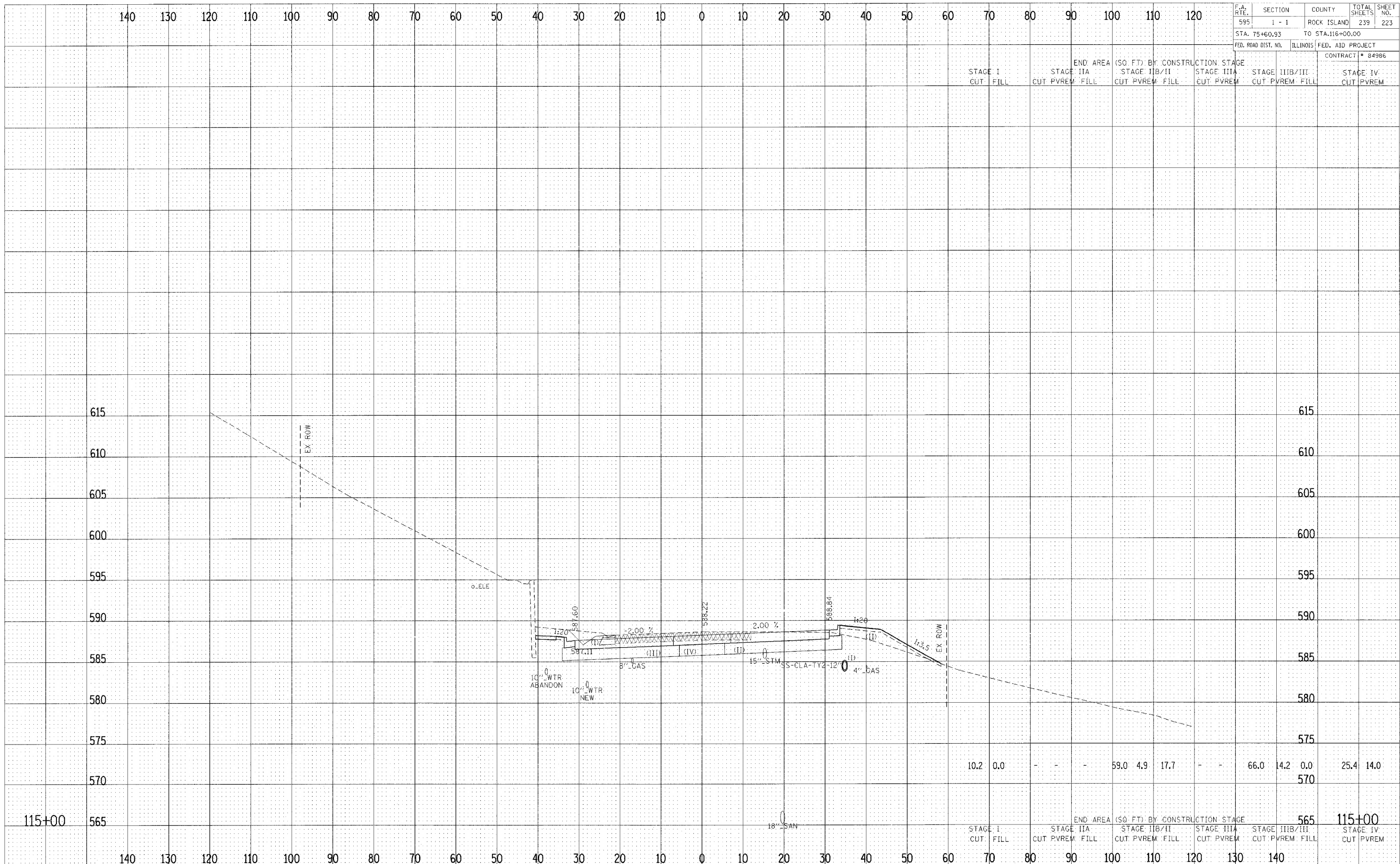
DATE	
BY	
REVISIONS	
NO.	
DATE	
BY	
REVISIONS	
NO.	
DATE	
BY	
REVISIONS	
NO.	



CROSS SECTIONS - F.A. 595 (IL RTE 5)

DATE	
BY	
FINISHED	
SURVEY	
NOTE BOOK	
AREAS	
CHECKED	

DATE	
BY	
SURVEY	
NOTE BOOK	
AREAS	
CHECKED	



F.A. RTE.	SECTION	COUNTY	TOTAL SHEETS	SHEET NO.
595	1 - 1	ROCK ISLAND	239	223
STA. 75+60.93		TO STA. 116+00.00		
FED. ROAD DIST. NO.	ILLINOIS	FED. AID PROJECT		
		CONTRACT # 84986		

STAGE I	STAGE II	END AREA	(SQ. FT.) BY CONSTRUCTION	CONSTRUCTION STAGE	CONSTRUCTION STAGE	CONSTRUCTION STAGE	CONSTRUCTION STAGE	CONSTRUCTION STAGE	CONSTRUCTION STAGE													
CUT	FILL		CUT	PVREM	FILL	CUT	PVREM	FILL	CUT	PVREM	FILL	CUT	PVREM	FILL	CUT	PVREM	FILL	CUT	PVREM	FILL	CUT	PVREM

10.2	0.0	-	-	-	59.0	4.9	17.7	-	-	66.0	14.2	0.0	25.4	14.0	
														565	115+00
														CUT	PVREM

CROSS SECTIONS - F.A. 595 (IL RTE 5)

DATE: _____ BY: _____
 CHECKED: _____
 SURVEY: _____
 NOTED: _____
 REVISIONS: _____

DATE: _____ BY: _____
 CHECKED: _____
 SURVEY: _____
 NOTED: _____
 REVISIONS: _____



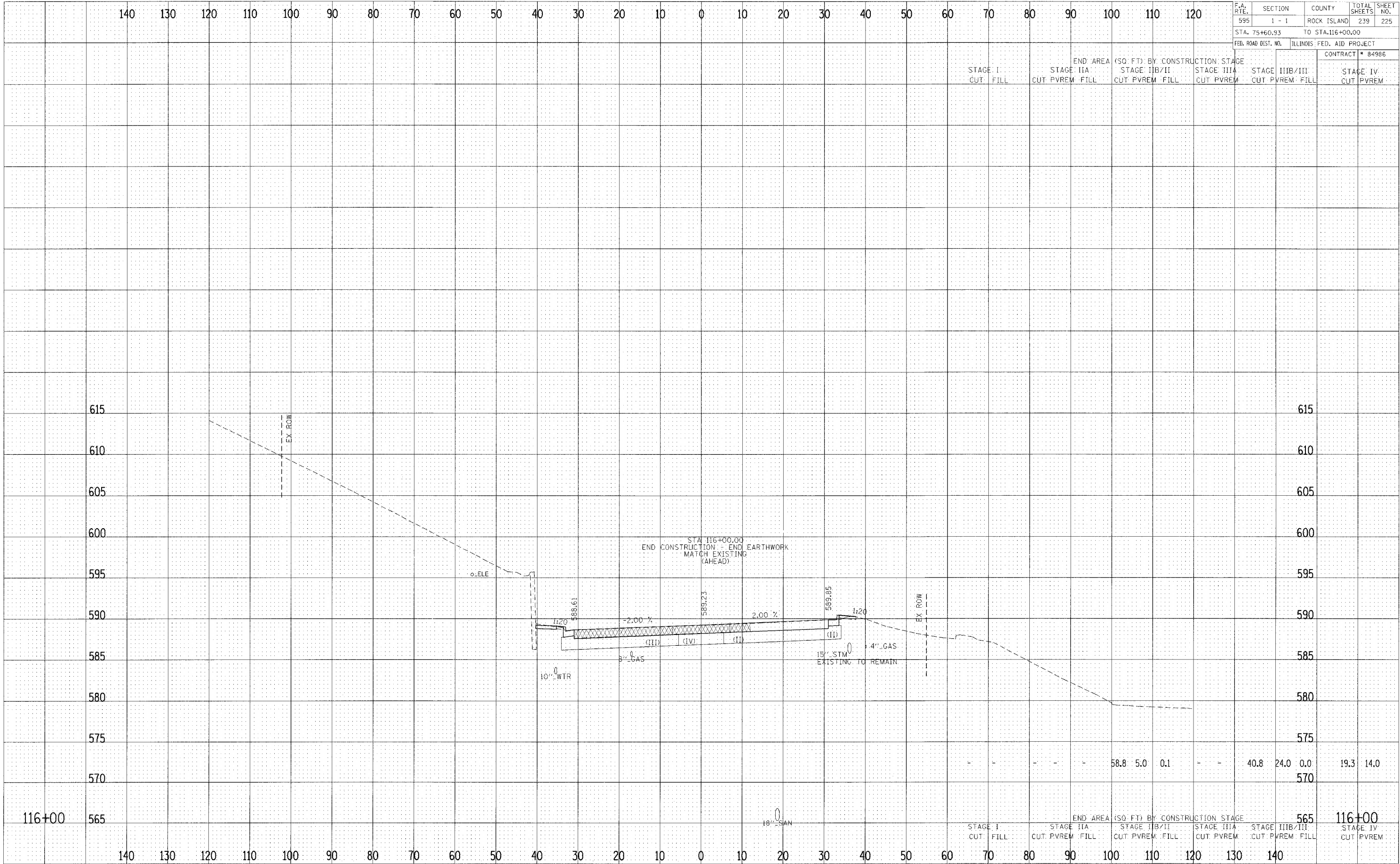
F.A. RTE.	SECTION	COUNTY	TOTAL SHEETS	SHEET NO.
595	1 - 1	ROCK ISLAND	239	224
STA. 75+60.93		TO STA. 116+00.00		
FED. ROAD DIST. NO.	ILLINOIS	FED. AID PROJECT		CONTRACT NO. 84986
STAGE I	STAGE II	STAGE III	STAGE IIII	STAGE IV
CUT	CUT	CUT	CUT	CUT
FILL	PVREM	PVREM	PVREM	PVREM

0.0	0.0	-	-	-	58.2	5.0	11.2	-	-	58.7	17.9	0.0	21.7	14.0
STAGE I	STAGE II	STAGE III	STAGE IIII	STAGE IV	END AREA	(SQ. FT.)	BY CONSTRUCTION	STAGE	STAGE	STAGE	STAGE	STAGE	STAGE	STAGE
CUT	CUT	CUT	CUT	CUT				CUT	CUT	CUT	CUT	CUT	CUT	CUT
FILL	PVREM	PVREM	PVREM	PVREM				PVREM	PVREM	PVREM	PVREM	PVREM	PVREM	PVREM

CROSS SECTIONS - F.A. 595 (IL RTE 5)

FINAL SURVEY BY DATE
 SURVEYED BY
 CHECKED BY
 NO. L. BOOK
 TRIP ATT.
 AREAS CHECKED

ORIG. SURVEY BY DATE
 SURVEYED BY
 CHECKED BY
 NO. L. BOOK
 TRIP ATT.
 AREAS CHECKED



F.A. RTE.	SECTION	COUNTY	TOTAL SHEETS	SHEET NO.
595	1 - 1	ROCK ISLAND	239	225
STA. 75+60.93		TO STA. 116+00.00		

FED. ROAD DIST. NO. ILLINOIS FED. AID PROJECT CONTRACT # 84986

STAGE I		STAGE II		STAGE III		STAGE IV	
CUT	FILL	CUT	PVREM	CUT	PVREM	CUT	PVREM

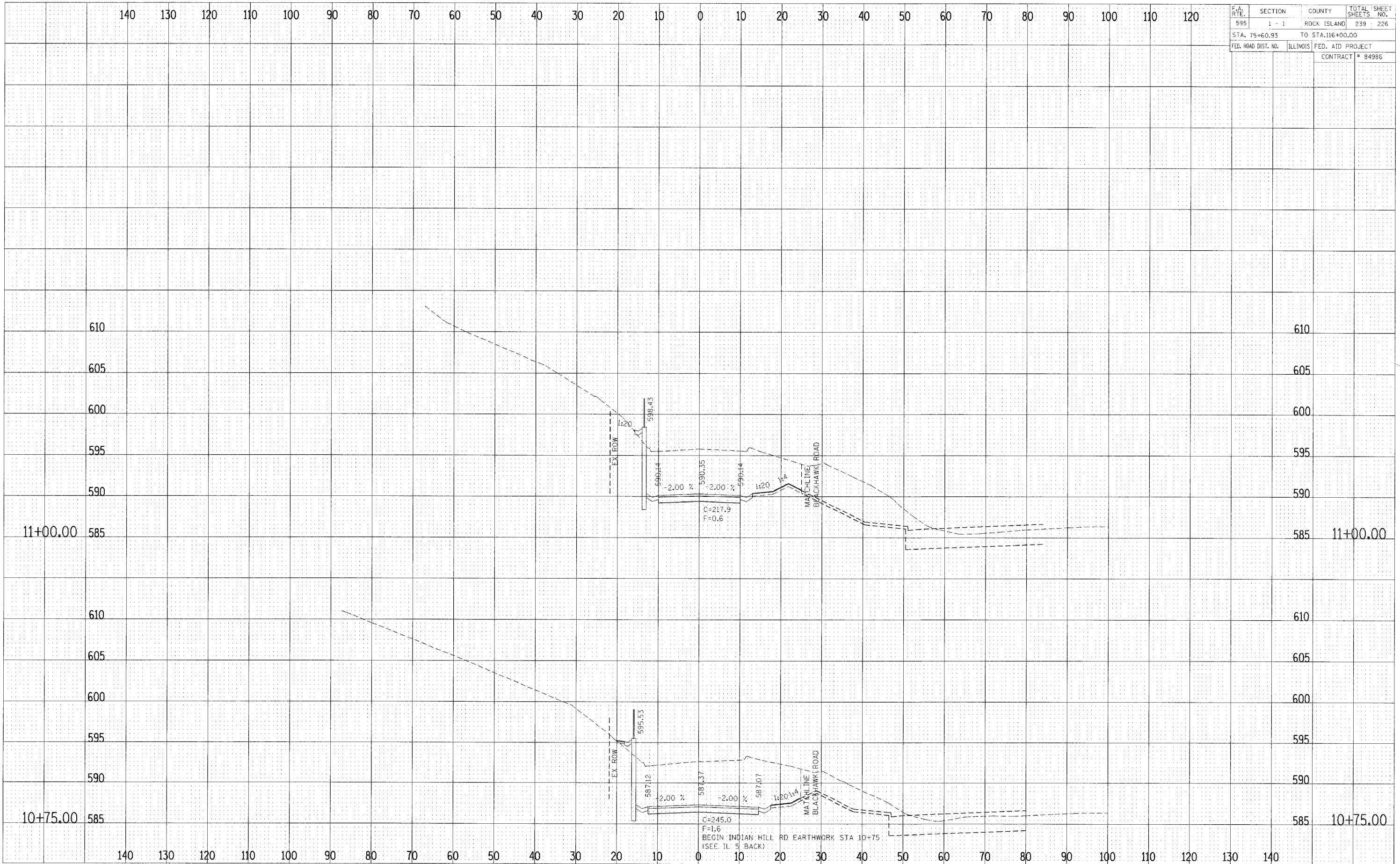
STAGE I	STAGE II	STAGE III	STAGE IV	END AREA (SQ. FT.) BY CONSTRUCTION STAGE			
				CUT	PVREM	FILL	
-	-	-	-	58.8	5.0	0.1	-
-	-	-	-	40.8	24.0	0.0	19.3

CROSS SECTIONS - F.A. 595 (IL RTE 5)

F.A. R.T.E.	SECTION	COUNTY	TOTAL SHEET NO.
595	1 - 1	ROCK ISLAND	239 - 226
STA. 75+60.93		TO STA. 116+00.00	
FED. ROAD DIST. NO.	ILLINOIS	FED. AID PROJECT	
CONTRACT # 84986			

FINAL SURVEY	DATE
BY	
SUPERSEDED	
NOTED	
AREAS CHECKED	
NO.	

ORIGINAL SURVEY	DATE
BY	
TEMPLATE	
AREAS CHECKED	
NO.	

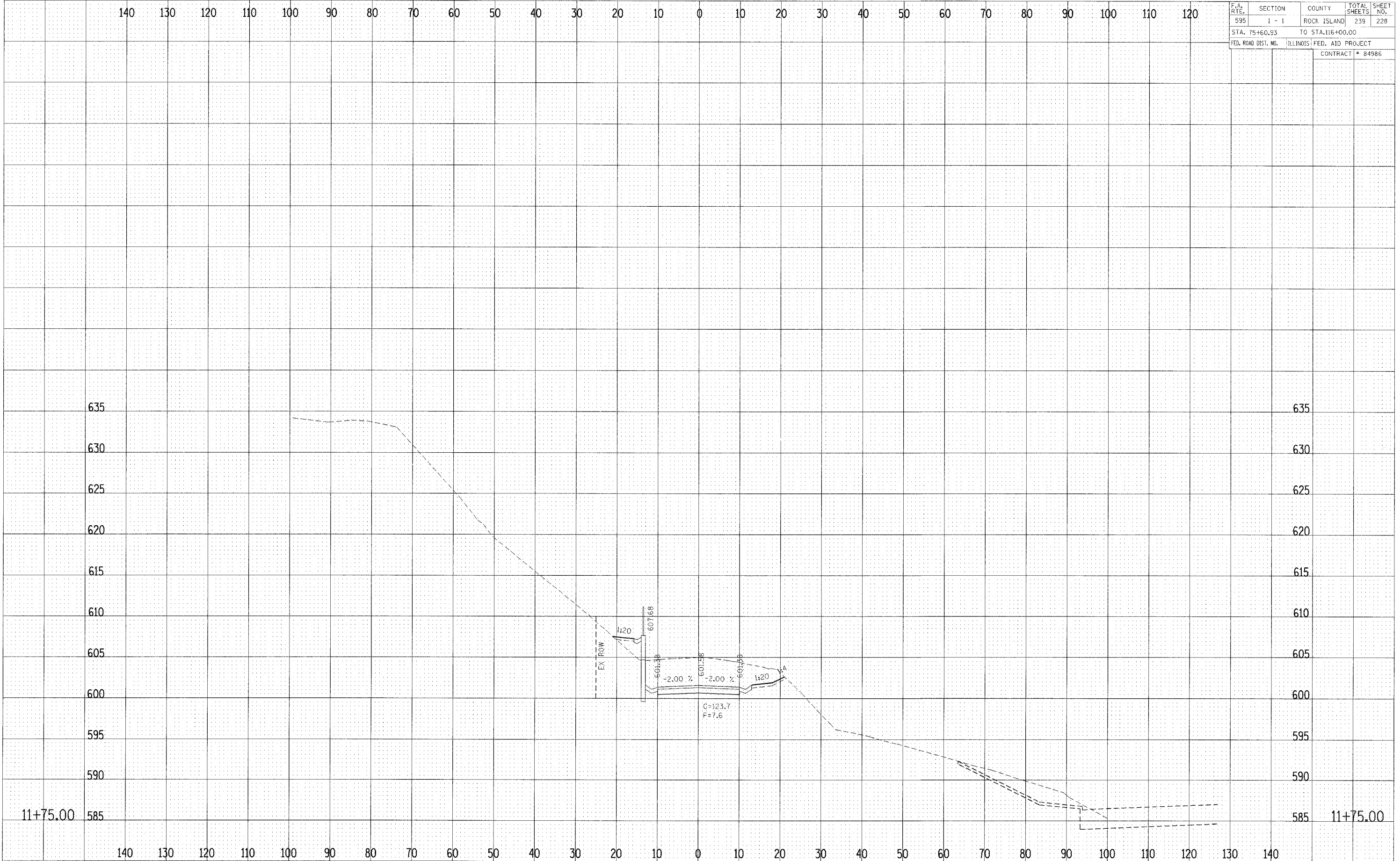


CROSS SECTIONS - INDIAN HILL ROAD

F.A. RTE.	SECTION	COUNTY	TOTAL SHEETS	SHEET NO.
595	1 - 1	ROCK ISLAND	239	228
STA. 75+60.93		TO STA. 116+00.00		
FED. ROAD DIST. NO.	ILLINOIS	FED. AID PROJECT		CONTRACT # 84986

FINAL SURVEY	DATE
NOTED	
NO.	

ORIGINAL SURVEY	DATE
NOTED	
NO.	

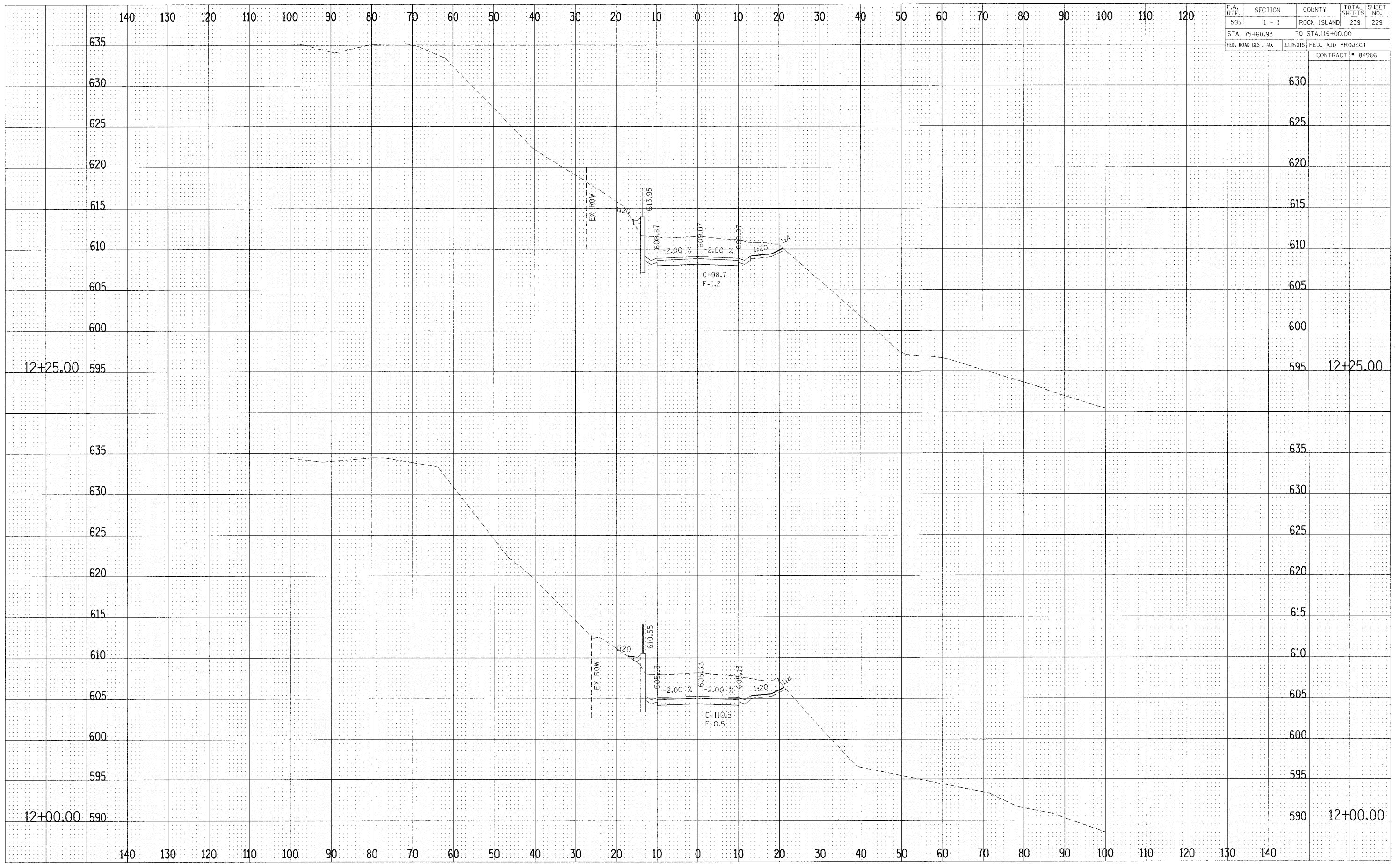


CROSS SECTIONS - INDIAN HILL ROAD

F.A. RTE.	SECTION	COUNTY	TOTAL SHEETS	SHEET NO.
595	1 - 1	ROCK ISLAND	239	229
STA. 75+60.93		TO STA. 116+00.00		
FED. ROAD DIST. NO.	ILLINOIS	FED. AID PROJECT		
CONTRACT # 84986				

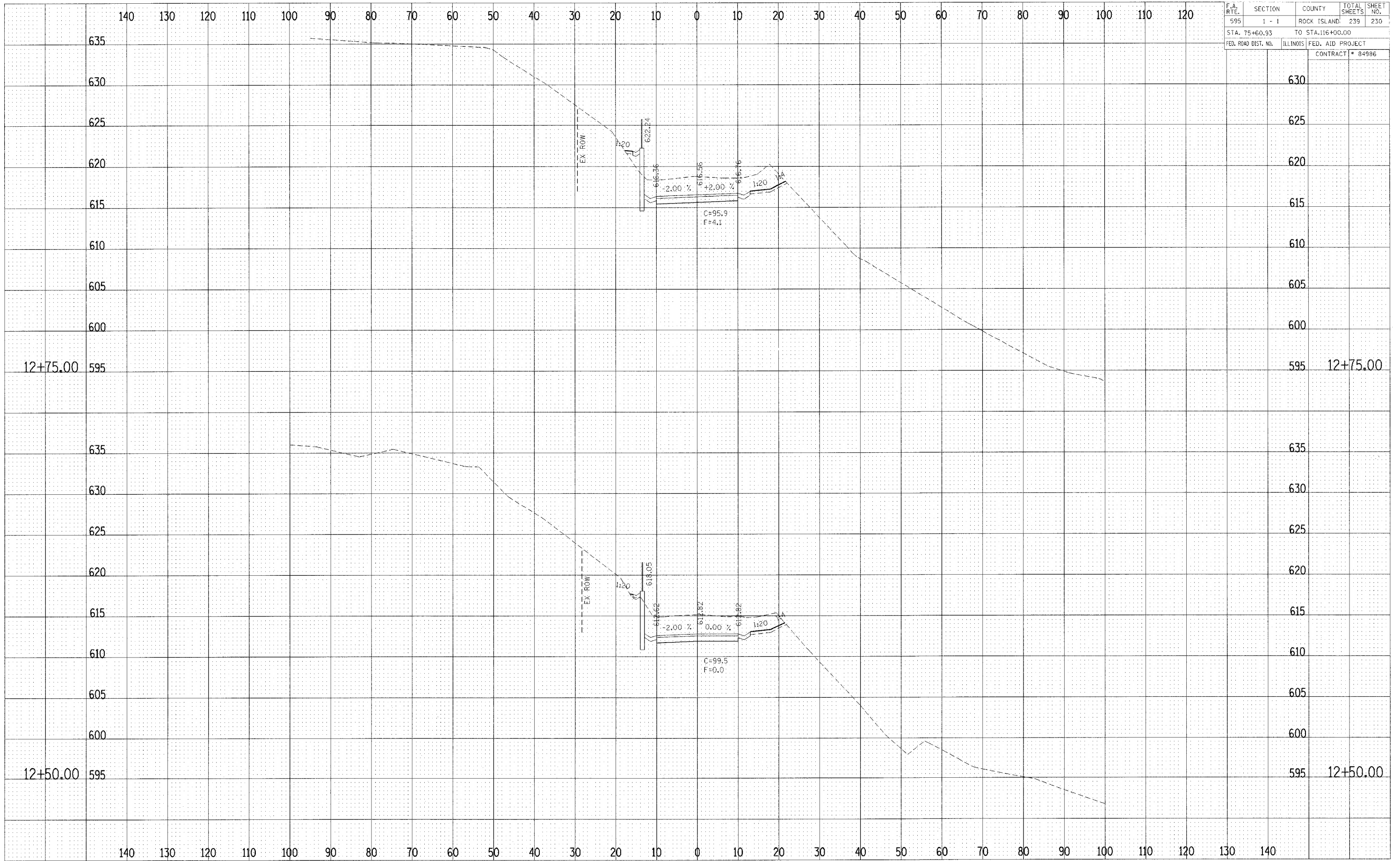
DATE	
BY	
FINAL SURVEY	
PLANNED	
NOTE BOOK	
AREAS CHECKED	

DATE	
BY	
FINAL SURVEY	
PLANNED	
NOTE BOOK	
AREAS CHECKED	



CROSS SECTIONS - INDIAN HILL ROAD

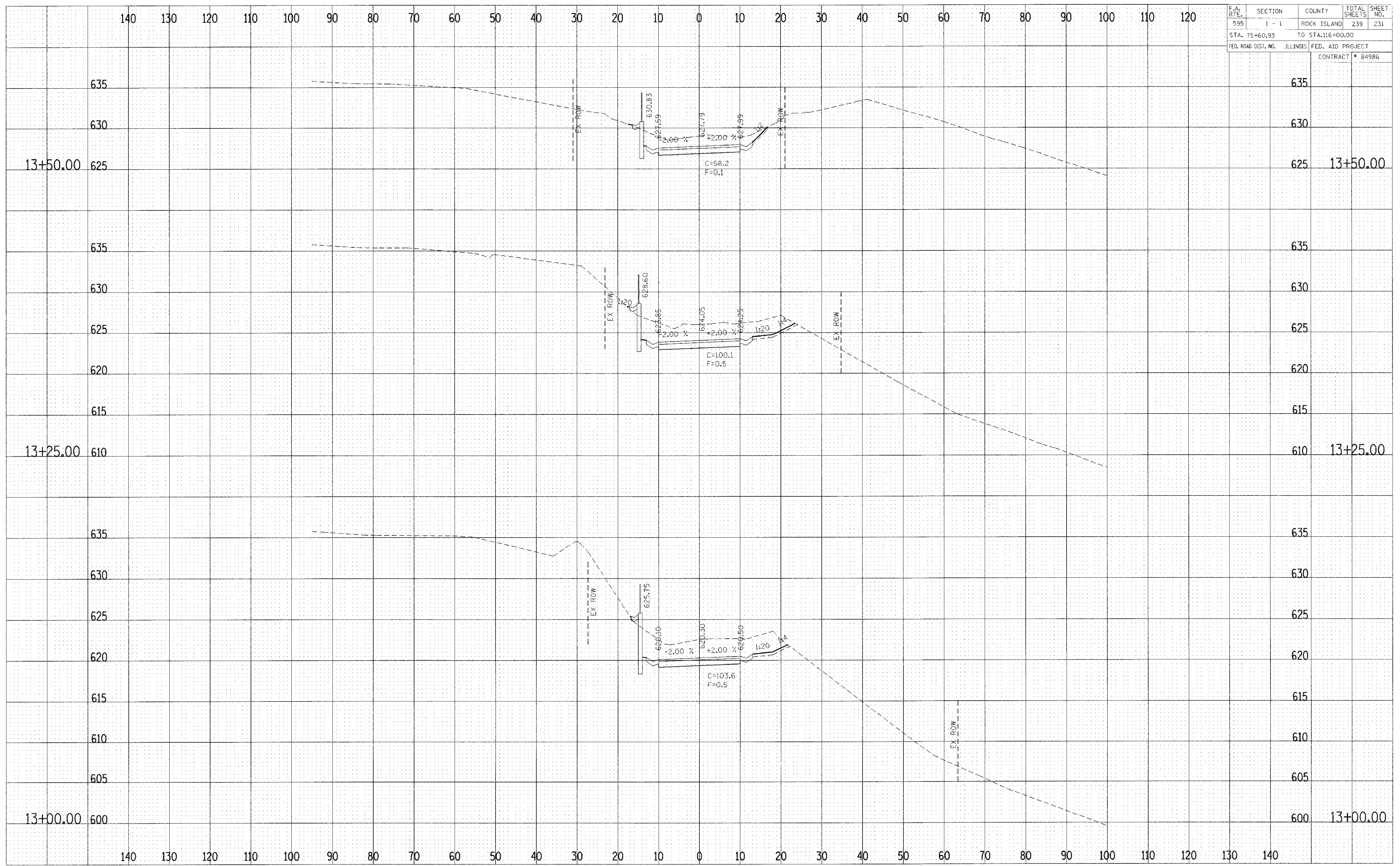
F.A. RTE.	SECTION	COUNTY	TOTAL SHEETS	SHEET NO.
595	1 - 1	ROCK ISLAND	239	230
STA. 75+60.93		TO STA. 116+00.00		
FED. ROAD DIST. NO.	ILLINOIS	FED. AID PROJECT		
		CONTRACT # 84986		



FINAL SURVEYED BY: _____ DATE: _____
 CHECKED BY: _____
 NO. _____

ORIGINAL SURVEYED BY: _____ DATE: _____
 CHECKED BY: _____
 NO. _____

F.A. RTE.	SECTION	COUNTY	TOTAL SHEETS	SHEET NO.
595	1 - 1	ROCK ISLAND	239	231
STA. 75+60.93		TO STA. 116+00.00		
FED. ROAD DIST. NO.	ILLINOIS	FED. AID PROJECT		
		CONTRACT # 84986		



DATE	BY	CHKD
NO.	APPROVED	
	REMARKS	
	REVISION	
	DATE	

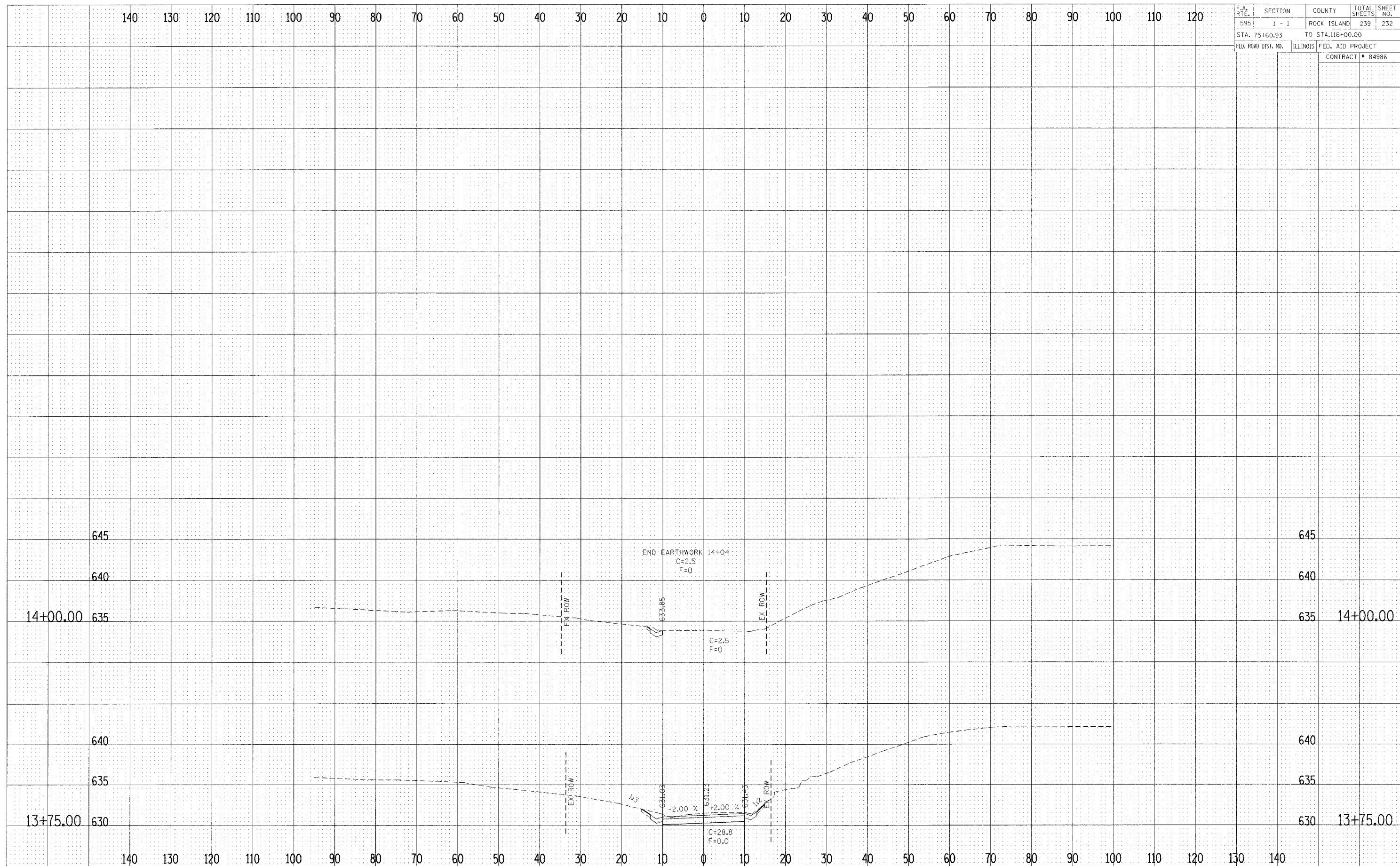
DATE	BY	CHKD
NO.	APPROVED	
	REMARKS	
	REVISION	
	DATE	

CROSS SECTIONS - INDIAN HILL ROAD

F.A. RTE.	SECTION	COUNTY	TOTAL SHEETS	SHEET NO.
595	1 - 1	ROCK ISLAND	239	232
STA. 75+60.93		TO STA. 116+00.00		
FED. ROAD DIST. NO.	ILLINOIS	FED. AID PROJECT		
		CONTRACT # 84986		

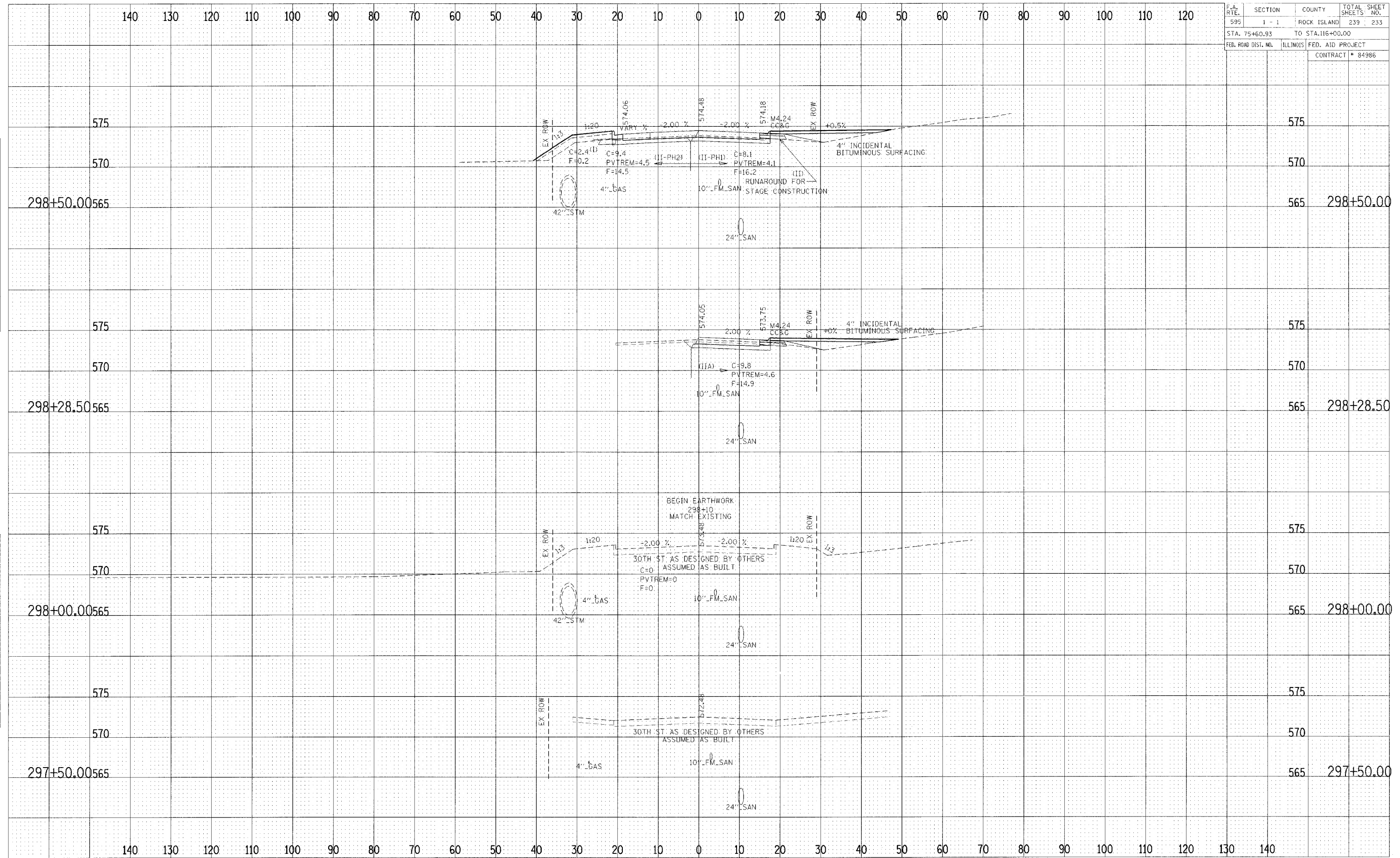
FINISHED SURVEY DATE
 SURVEYED BY
 CHECKED BY
 DATE
 NO.

ORIGINAL SURVEY DATE
 SURVEYED BY
 CHECKED BY
 DATE
 NO.



CROSS SECTIONS - INDIAN HILL ROAD

F.A. RTE.	SECTION	COUNTY	TOTAL SHEET NO.
595	1 - 1	ROCK ISLAND	239 233
STA. 75+60.93		TO STA. 116+00.00	
FED. ROAD DIST. NO.	ILLINOIS	FED. AID PROJECT	
		CONTRACT # 84986	



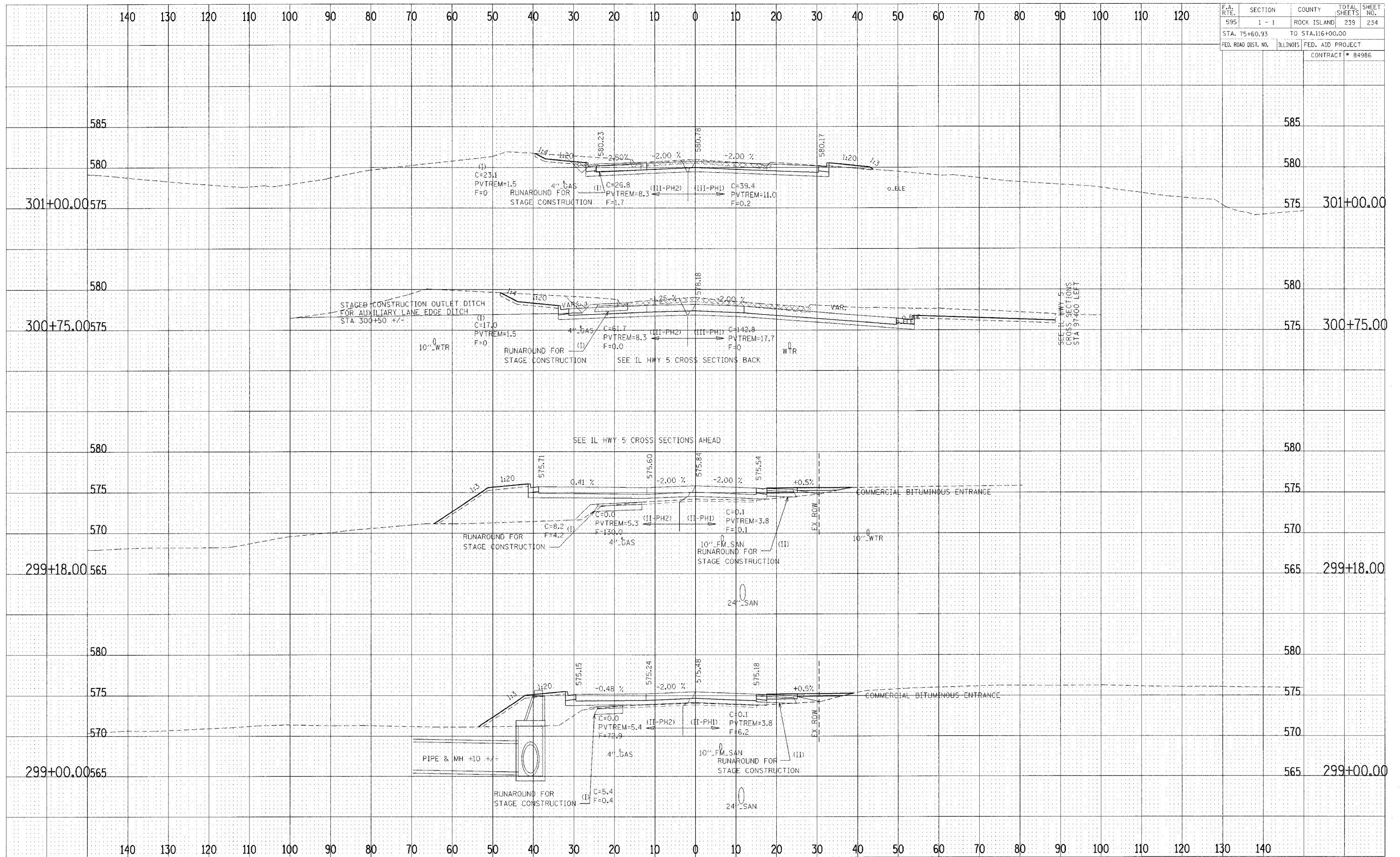
FIRM SURVEYED SURVEY DATE BY DATE
 NOTE BOOK TEMPLATE AREAS CHECKED

ORDINA SURVEYED SURVEY DATE BY DATE
 NOTE BOOK TEMPLATE AREAS CHECKED

F.A. RTE.	SECTION	COUNTY	TOTAL SHEETS	SHEET NO.
595	1 - 1	ROCK ISLAND	239	234
STA. 75+60.93		TO STA. 116+00.00		
FED. ROAD DIST. NO.	ILLINOIS	FED. AID PROJECT		
		CONTRACT # 84986		

FINAL SURVEY	DATE
NO. 13: BLOCK	
AREAS CHECKED	

FIGURE	DATE
NO. 13: BLOCK	
AREAS CHECKED	

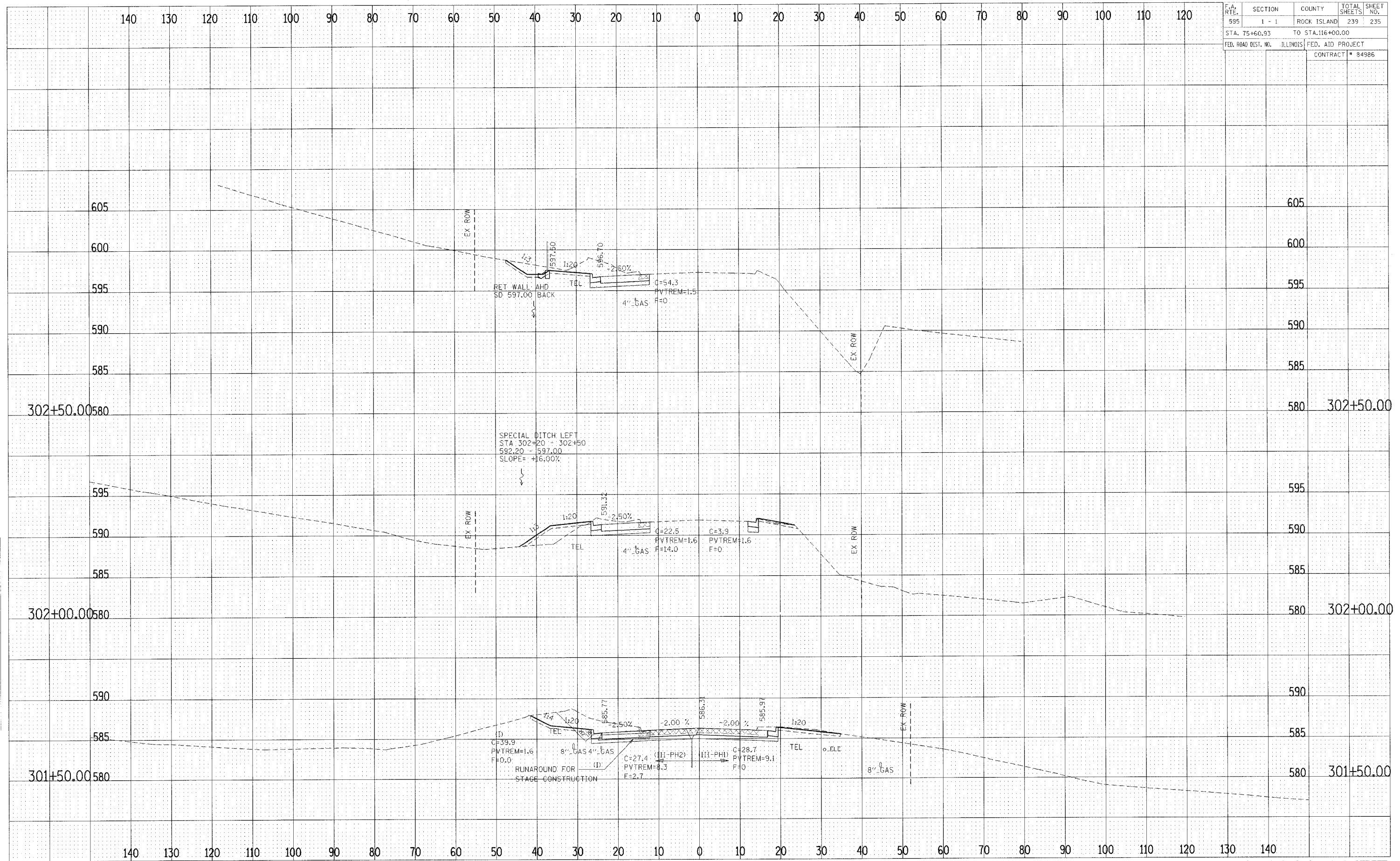


CROSS SECTIONS - 30th STREET

F.A. RTE.	SECTION	COUNTY	TOTAL SHEETS	SHEET NO.
595	1 - 1	ROCK ISLAND	239	235
STA. 75+60.93		TO STA. 116+00.00		
FED. ROAD DIST. NO.		ILLINOIS FED. AID PROJECT		
		CONTRACT # 84986		

FINAL SURVEY	DATE
SURVEYED	BY
NOTED	BY
NO. 10	

ORIGINAL SURVEY	DATE
SURVEYED	BY
NOTED	BY
NO. 10	

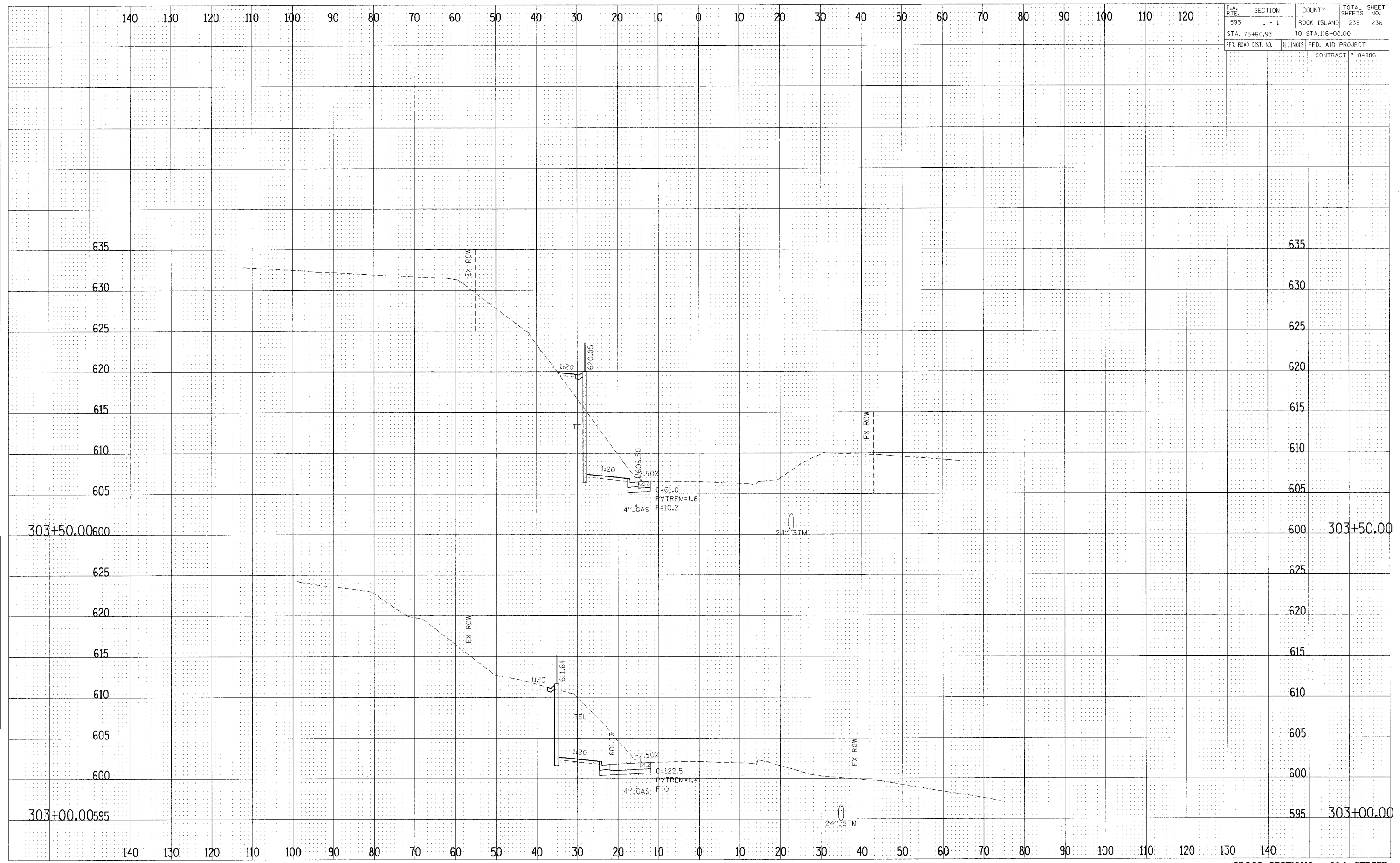


CROSS SECTIONS - 30th STREET

F.A. RTE.	SECTION	COUNTY	TOTAL SHEETS	SHEET NO.
595	1 - 1	ROCK ISLAND	239	236
STA. 75+60.93		TO STA. 116+00.00		
FED. ROAD DIST. NO.	ILLINOIS	FED. AID PROJECT		
		CONTRACT # 84986		

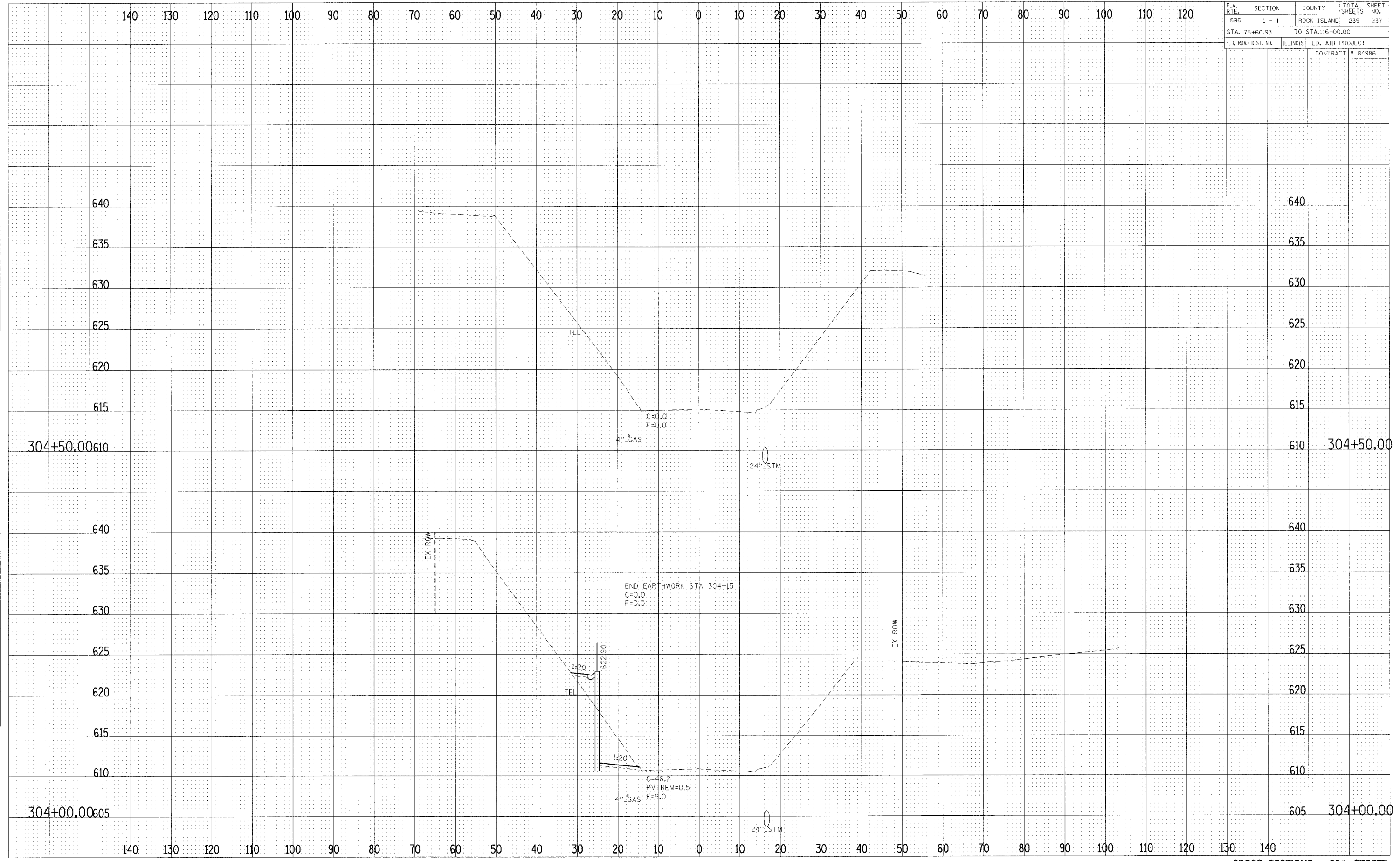
DATE _____ BY _____
 SURVEYED _____
 CHECKED _____
 NOTE BOOK _____
 TEMPLATE _____
 AREAS _____
 AREAS CHECKED _____

DATE _____ BY _____
 SURVEYED _____
 CHECKED _____
 NOTE BOOK _____
 TEMPLATE _____
 AREAS _____
 AREAS CHECKED _____



CROSS SECTIONS - 30th STREET

F.A. RTE.	SECTION	COUNTY	TOTAL SHEETS	SHEET NO.
595	1 - 1	ROCK ISLAND	239	237
STA. 75+60.93		TO STA. 116+00.00		
FED. ROAD DIST. NO.	ILLINOIS	FED. AID PROJECT		
		CONTRACT # 84986		



FINAL SURVEYED BY: _____ DATE: _____
 SURVEYED BY: _____
 CHECKED BY: _____
 NOTE BOOK NO.: _____
 AREAS CHECKED: _____

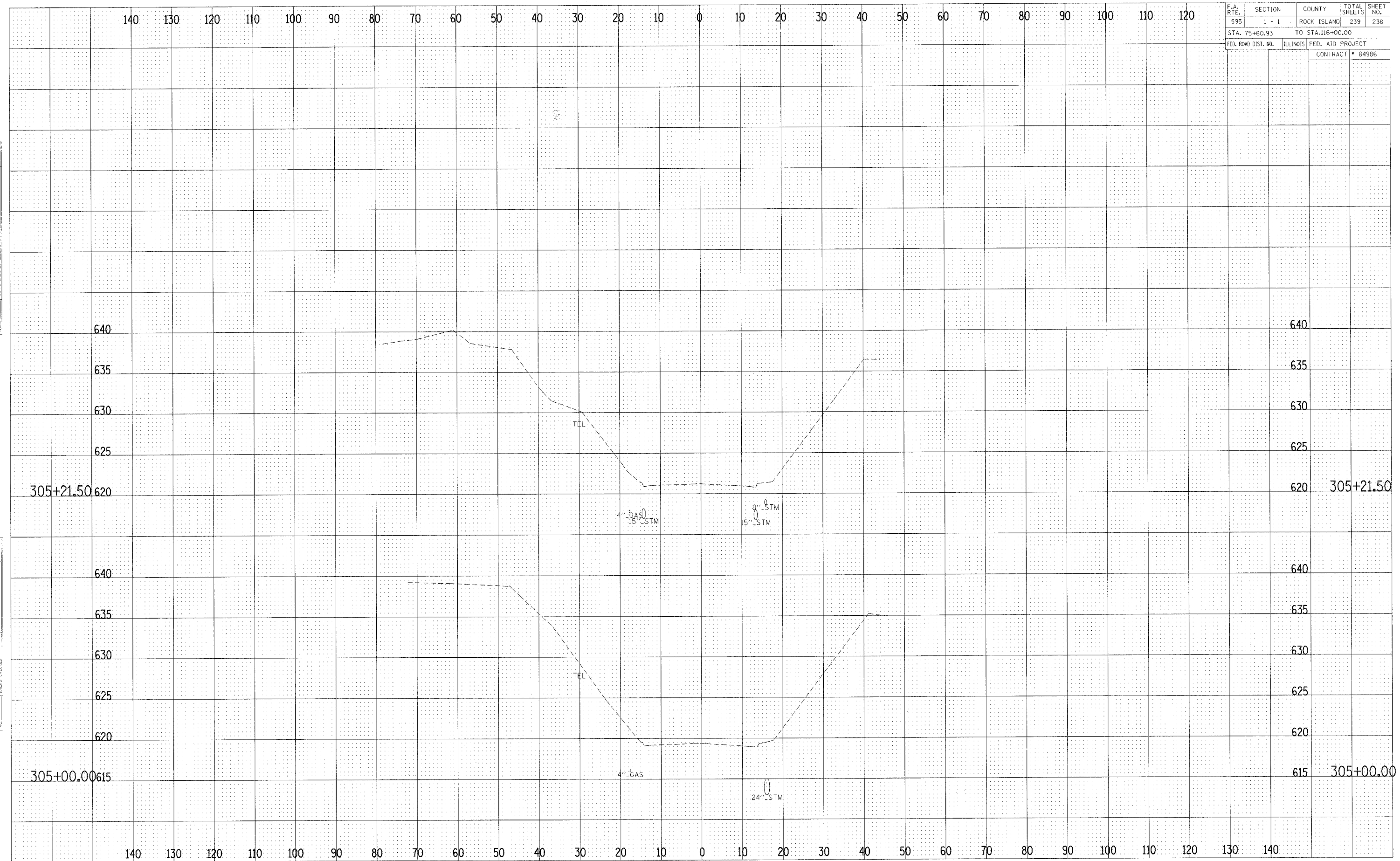
ORIGINAL SURVEYED BY: _____ DATE: _____
 SURVEYED BY: _____
 CHECKED BY: _____
 NOTE BOOK NO.: _____
 AREAS CHECKED: _____

CROSS SECTIONS - 30th STREET

F.A. RTE.	SECTION	COUNTY	TOTAL SHEETS	SHEET NO.
595	1 - 1	ROCK ISLAND	239	238
STA. 75+60.93		TO STA. 116+00.00		
FED. ROAD DIST. NO.	ILLINOIS	FED. AID PROJECT		
		CONTRACT # 84986		

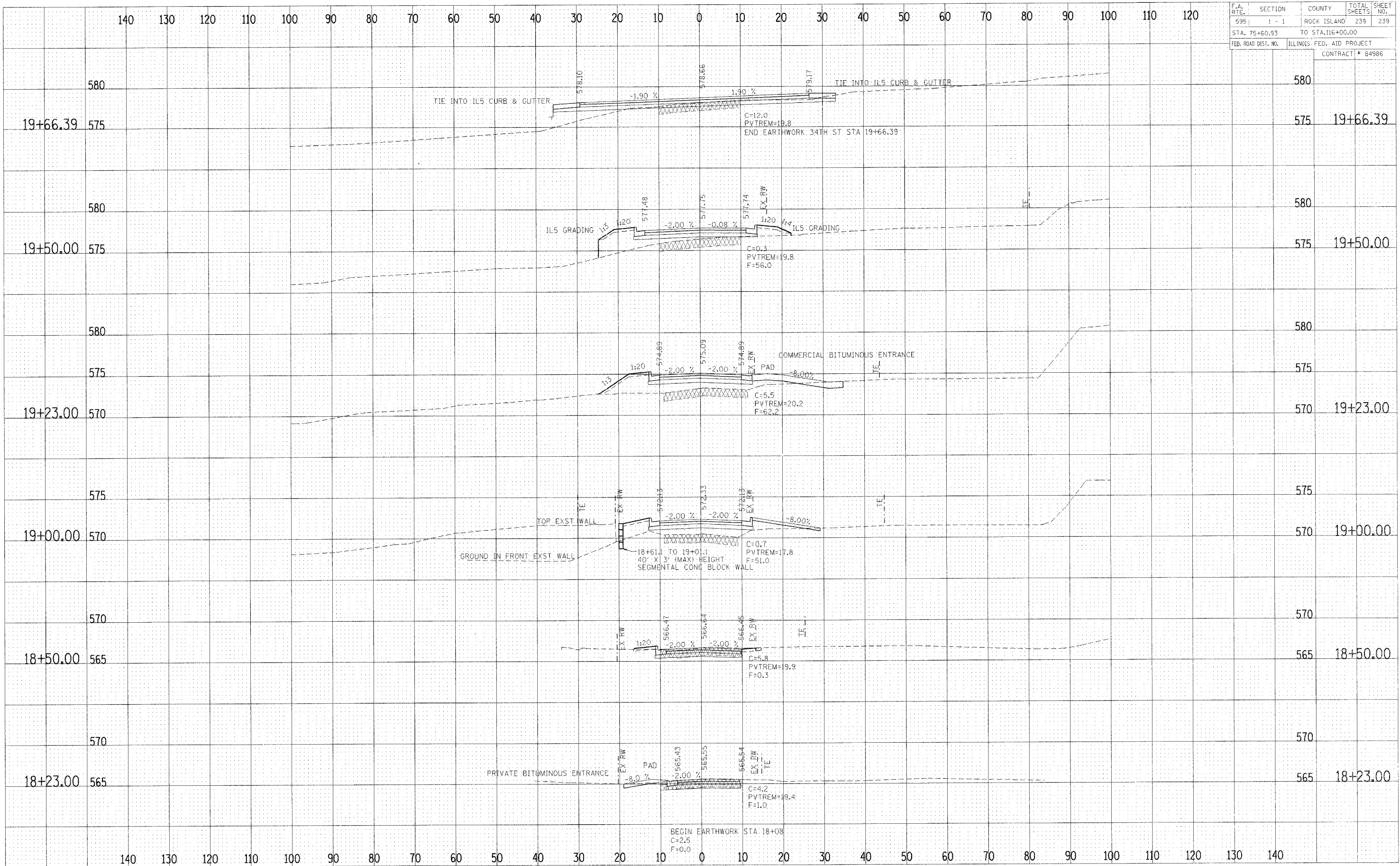
FINAL SURVEY	DATE
BY	
NO. OF BOOKS	
AREAS CHECKED	

ORIGINAL SURVEY	DATE
BY	
NO. OF BOOKS	
AREAS CHECKED	



CROSS SECTIONS - 30th STREET

F.A. RTE.	SECTION	COUNTY	TOTAL SHEETS	SHEET NO.
595	1 - 1	ROCK ISLAND	239	239
STA. 75+60.93		TO STA. 116+00.00		
FED. ROAD DIST. NO.	ILLINOIS FED. AID PROJECT		CONTRACT # 84986	



DATE	
BY	
SHOWN	
PI PLOT	
TEMPLATE	
NOTE BOOK	
AREAS CHECKED	

DATE	
BY	
SHOWN	
PI PLOT	
TEMPLATE	
NOTE BOOK	
AREAS CHECKED	