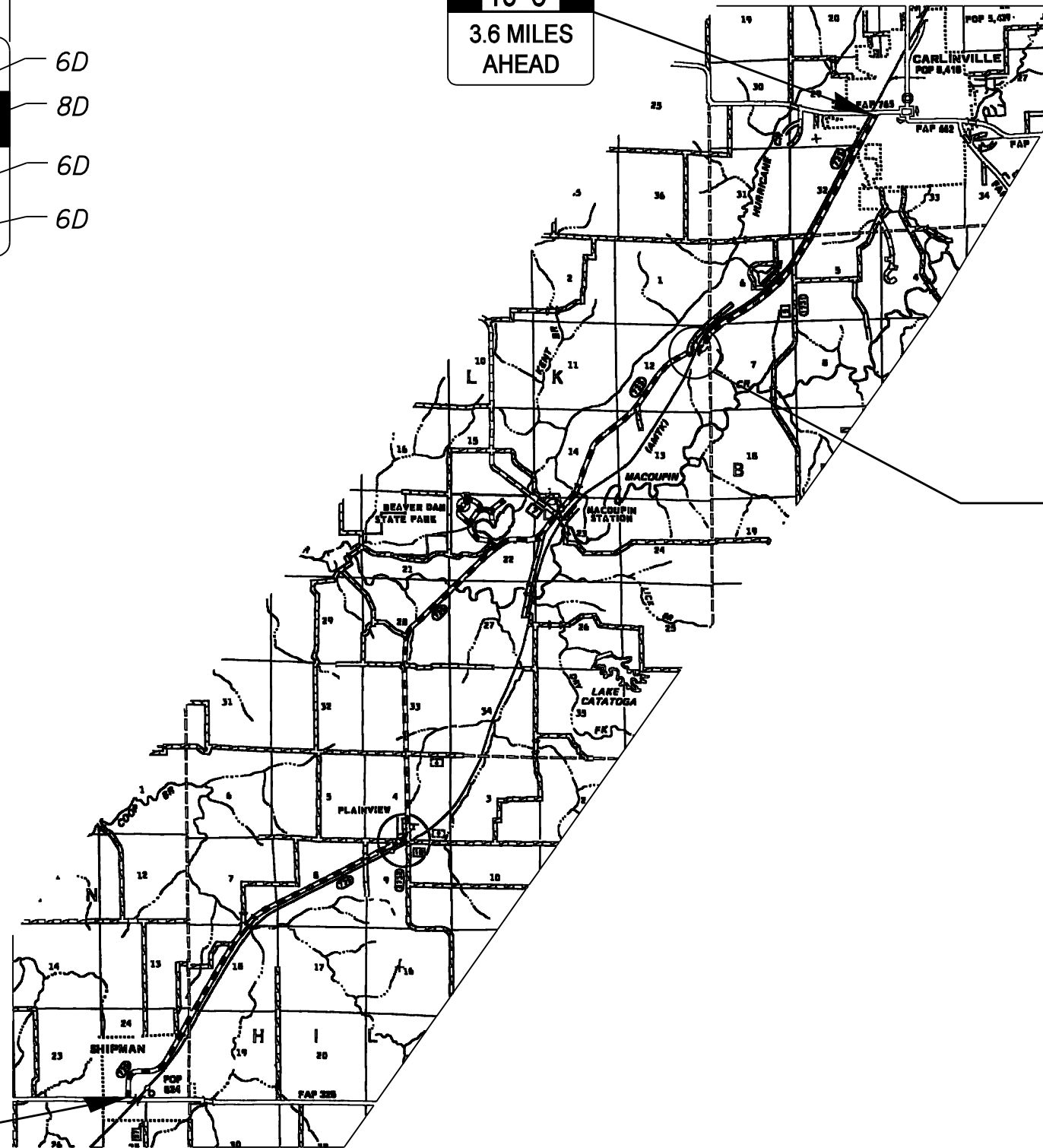



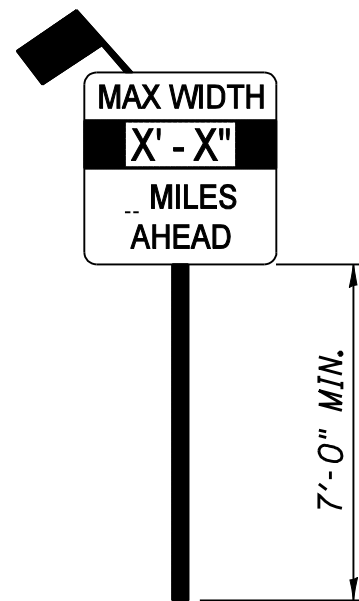
MAX WIDTH
10'-6"
3.6 MILES
AHEAD



PROJECT LOCATION
STATION 167+61.7



W12-2(0)-48
2 REQUIRED SEE TRAFFIC
CONTROL PLAN IN THE
SPECIAL PROVISION FOR
LOCATIONS



MAX WIDTH
10'-6"
11.3 MILES
AHEAD

MAX WIDTH SIGNAGE
FAS 735 (SHIPMAN BLACKTOP)
SECTION 7RS-5
MACOUPIN COUNTY