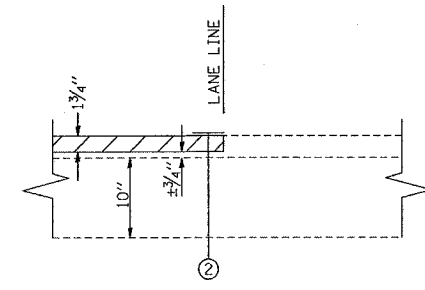
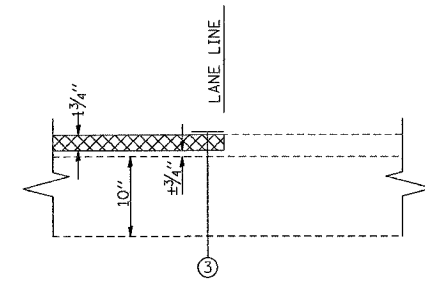


F.A.I. RTE.	SECTION	COUNTY	TOTAL SHEETS	SHEET NO.
90		COOK	81	81
STA.		TO STA.		
FED. ROAD DIST. NO. 1		ILLINOIS	FED. AID PROJECT	
• (1012, 1214, 1415, & 1517) RS-3				

62746

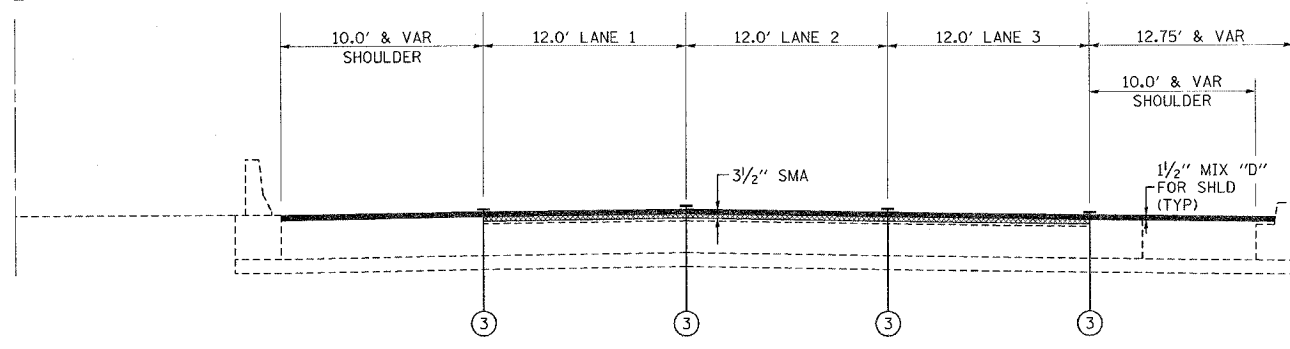


DETAIL B (1 3/4" MILLING)



DETAIL B (1 3/4" BINDER)

SYM. ABOUT C (TYP)



OPERATION FOUR  
COMPLETE BITUMINOUS SURFACING OPERATIONS

LEGEND

- ① EXISTING PAVEMENT MARKING
  - ② EPOXY PAVEMENT MARKING, LINE 5" (10' DASH - 30' SKIP)
  - ③ PERMANENT PAVEMENT MARKING
  - ④ DRUMS @ 100' C-C
- BITUMINOUS SURFACE REMOVAL (1 3/4")
  - PROPOSED BITUMINOUS BINDER COURSE (1 3/4")
  - PROPOSED BITUMINOUS SURFACE COURSE (1 3/4")

- NOTES:
- GRADE DIFFERENTIAL BETWEEN LANES SHALL NOT EXCEED 1 3/4"
  - SEE DETAIL TC-12 (SHEET 65 & 66) FOR PAVEMENT MARKING AT GORE AREAS.
  - REMOVAL OF TEMPORARY PAVEMENT MARKING WHEN REQUIRED SHALL BE PAID FOR AS WORK ZONE PAVEMENT MARKING REMOVAL.

NOTE: INSTALL PERMANENT PAVEMENT MARKINGS (LANE LINES) PRIOR TO OPENING LANES TO TRAFFIC.

REVISIONS		ILLINOIS DEPARTMENT OF TRANSPORTATION
NAME	DATE	
		F.A.I. ROUTE 90 SEQUENCE OF OPERATIONS

SCALE: VERT. NONE  
HORIZ. DATE 2/8/2006

DRAWN BY  
CHECKED BY