

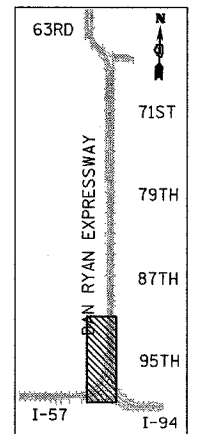
F.A.I. RTE.	SECTION	COUNTY	TOTAL SHEETS	SHEET NO.
94	1818 R-3	COOK	265	184
STA. 2316+00		TO STA. 2367+00		
FED. ROAD DIST. NO.	ILLINOIS	FED. AID PROJECT		

60B17

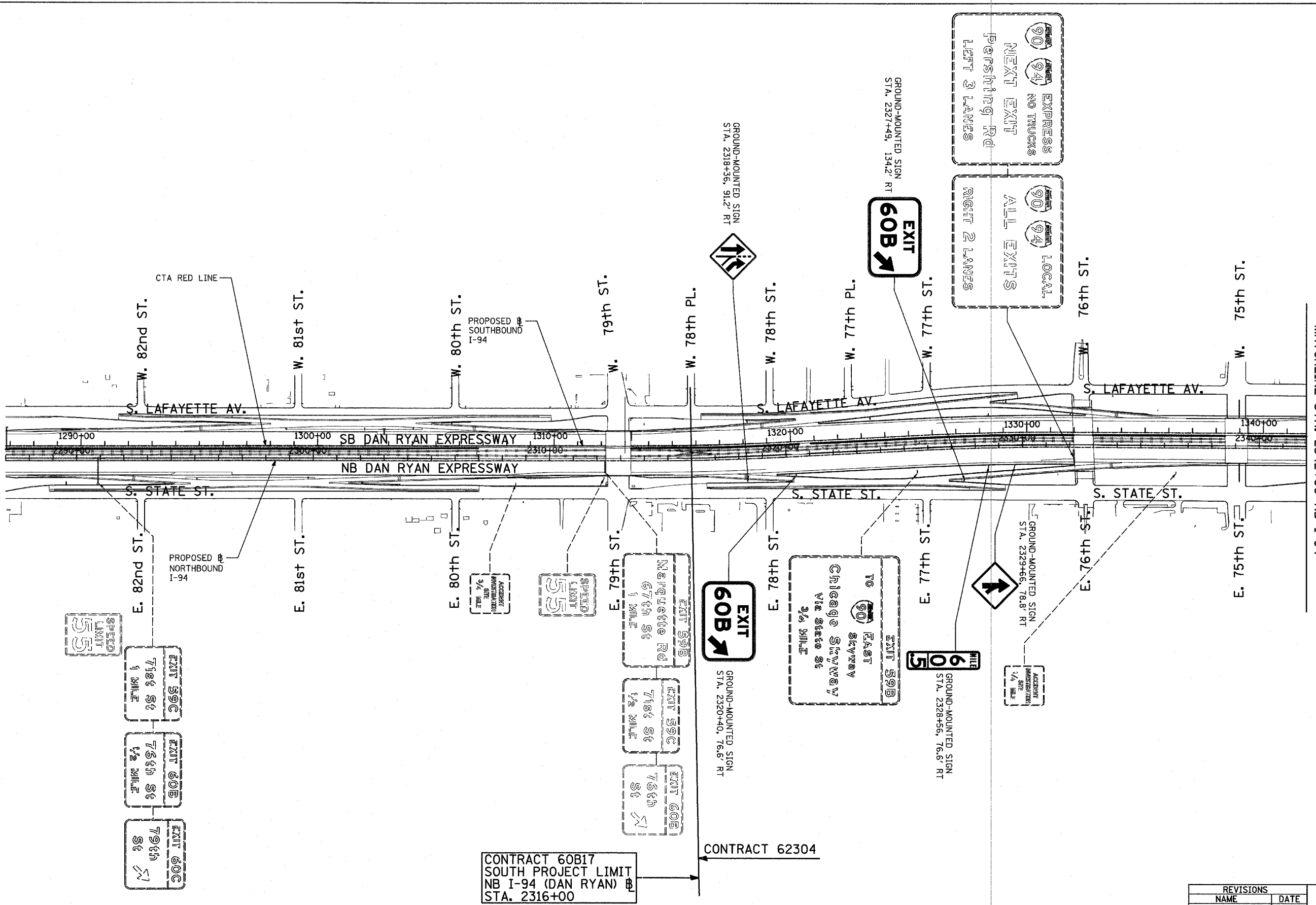


SIGNING LEGEND:

- - - - - PROPOSED GROUND MOUNTED SIGN
- - - - - PROPOSED OVERHEAD SIGN STRUCTURE - TRUSS
- - - - - PROPOSED OVERHEAD SIGN STRUCTURE-BRIDGE MOUNTED
- - - - - PROPOSED OVERHEAD SIGN STRUCTURE-CANTILEVER
- - - - - EXISTING GROUND MOUNTED SIGN
- - - - - EXISTING OVERHEAD SIGN STRUCTURE - TRUSS
- - - - - EXISTING OVERHEAD SIGN STRUCTURE-BRIDGE MOUNTED
- - - - - EXISTING OVERHEAD SIGN STRUCTURE-CANTILEVER
- ◊ (with arrow) PROPOSED SIGN
- ◊ (with arrow) EXISTING SIGN



LOCATION MAP

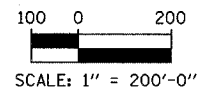


REVISIONS	
NAME	DATE

ILLINOIS DEPARTMENT OF TRANSPORTATION
F.A.I. 94 (DAN RYAN EXPRESSWAY)

PROPOSED SIGNING
STA. 2287+00 TO STA 2342+00
SHEET 1 OF 2

SCALE: 1" = 200'
DATE: MARCH 7, 2006
DRAWN BY: AMB
CHECKED BY: TGB



TYLIN INTERNATIONAL

CONTRACT 60B17
SOUTH PROJECT LIMIT
NB I-94 (DAN RYAN) @
STA. 2316+00

CONTRACT 62304