

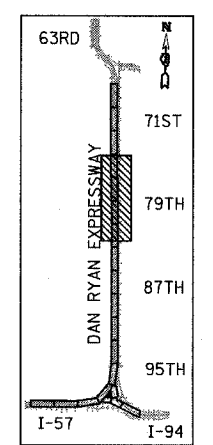
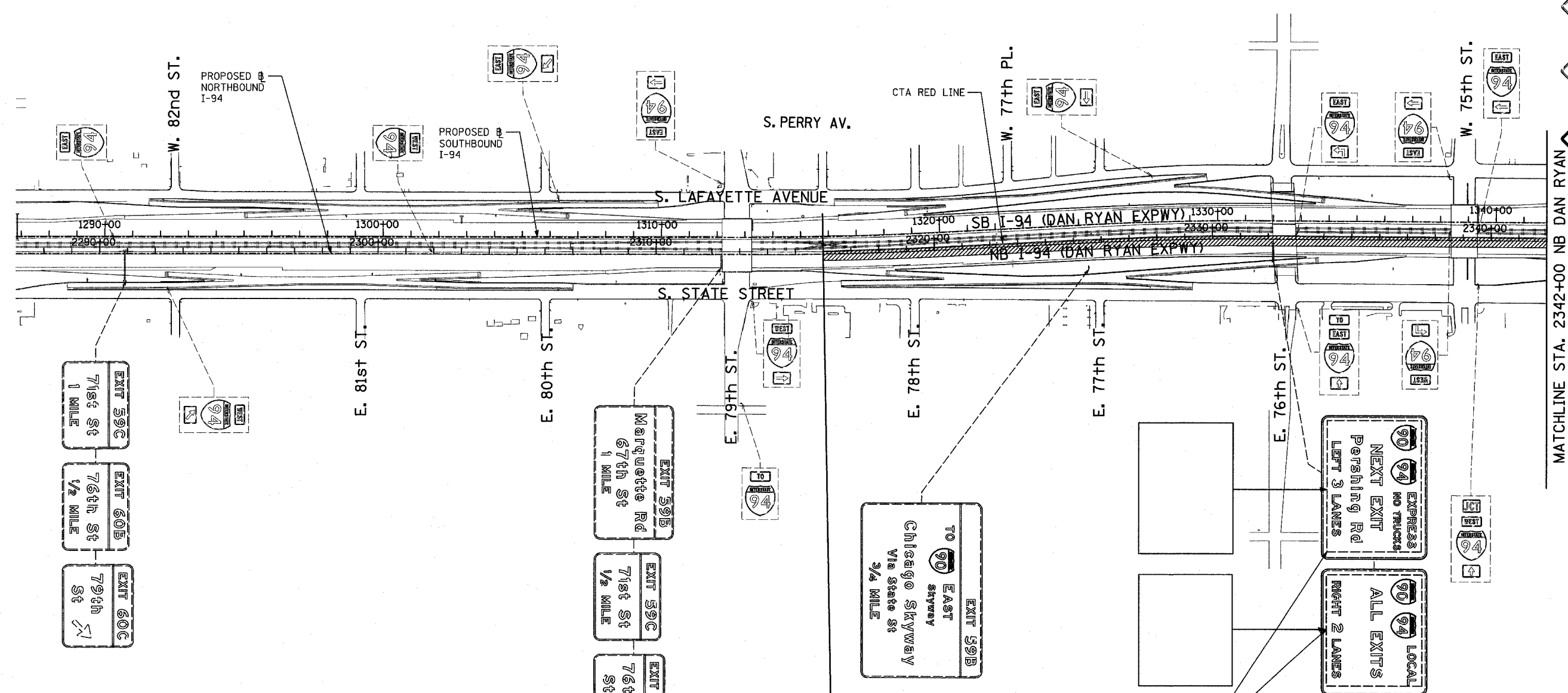
F.A.I. RTE.	SECTION	COUNTY	TOTAL SHEETS	SHEET NO.
94	1818 R-3	COOK	265	94
STA. 2316+00		TO STA. 2367+00		
FED. ROAD DIST. NO.	ILLINOIS	FED. AID PROJECT		

60B17



**SIGNING LEGEND:**

- EXISTING GROUND MOUNTED SIGN
- EXISTING OVERHEAD TRUSS MOUNTED SIGN
- EXISTING OVERHEAD SIGN STRUCTURE-BRIDGE MOUNTED
- EXISTING OVERHEAD CANTILEVER MOUNTED SIGN
- PROPOSED GROUND MOUNTED SIGN
- PROPOSED OVERHEAD SIGN STRUCTURE - TRUSS
- CONSTRUCTION ZONE
- EXISTING SIGN
- EXISTING SIGN TO BE REMOVED
- PROPOSED SIGN




LOCATION MAP

**TYLIN** INTERNATIONAL

CONTRACT 60B17  
SOUTH PROJECT LIMIT  
NB I-94 (DAN RYAN) @  
STA. 2316+00

CONTRACT 62304

REMOVE BLANK SIGN PANEL OVERLAY  
AT END OF STAGE 3. COORDINATE WITH  
CONTRACTS 62301 & 60A62.



REVISIONS	
NAME	DATE

ILLINOIS DEPARTMENT OF TRANSPORTATION  
F.A.I. 94 (DAN RYAN EXPRESSWAY)  
  
CONSTRUCTION SIGNING-STAGE 3  
STA. 2287+00 TO STA 2342+00  
SHEET 1 OF 2

SCALE: 1" = 200'  
DATE: MARCH 7, 2006

DRAWN BY: AMB  
CHECKED BY: TGB