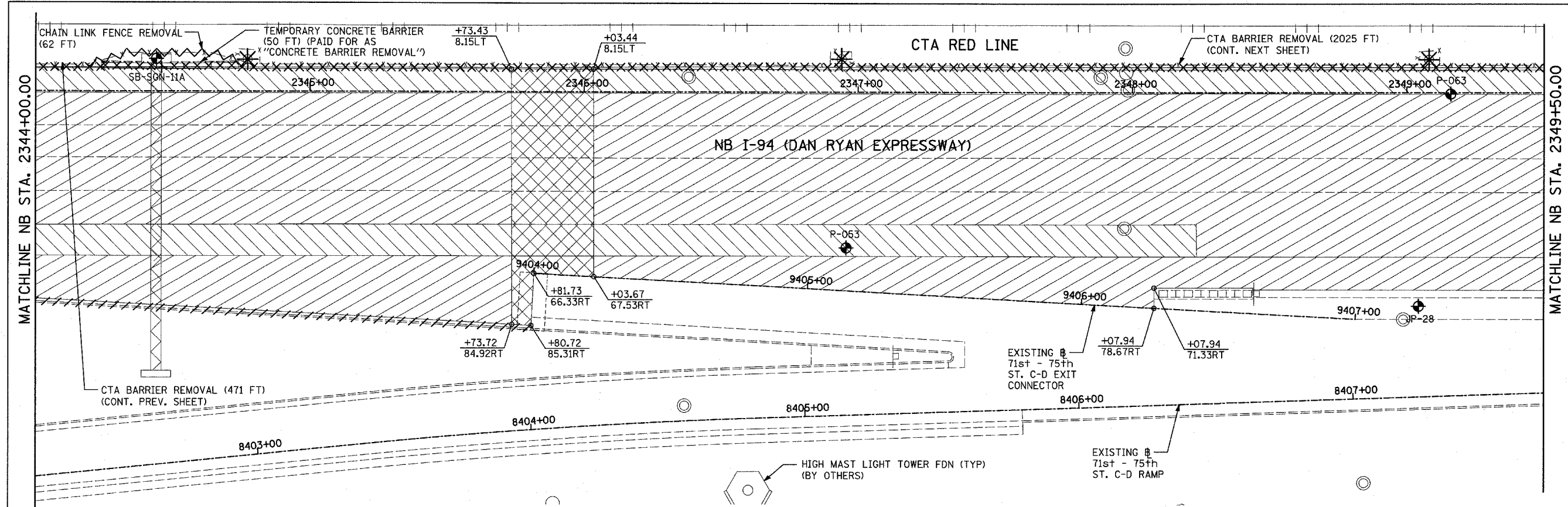
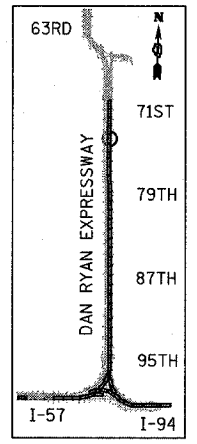
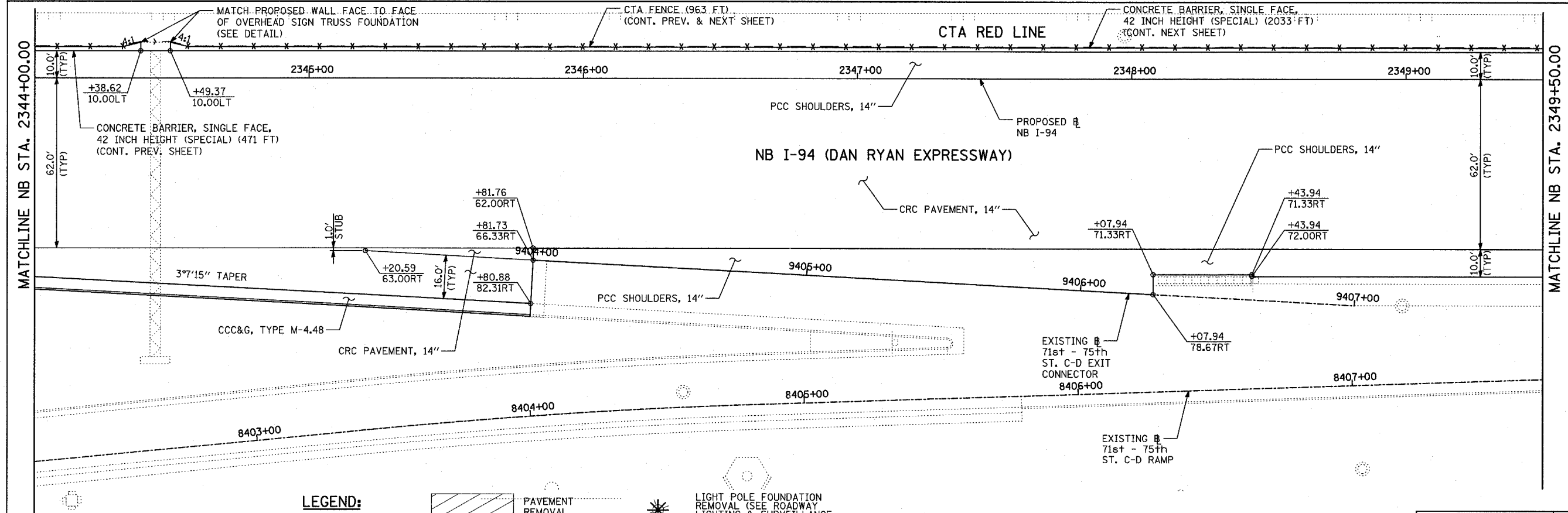


F.A.I. RTE.	SECTION	COUNTY	TOTAL SHEETS	SHEET NO.
94	1818 R-3	COOK	265	40
STA. 2316+00	TO STA. 2367+00			
FED. ROAD DIST. NO.	ILLINOIS	FED. AID PROJECT		

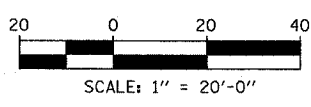
60B17



EXISTING CONDITIONS  
PROPOSED IMPROVEMENTS



LOCATION MAP



**LEGEND:**

	COMB CONC CURB & GUTTER REMOVAL		PAVEMENT REMOVAL
	CHAIN LINK FENCE REMOVAL		PAVED SHOULDER REMOVAL
	CONCRETE BARRIER/GUARDRAIL REMOVAL		PAVEMENT/SHOULDER REMOVAL, SPECIAL
	TREE REMOVAL (UNITS) (NO UNIT SHOWN = 6)		BITUMINOUS SURFACE REMOVAL, 4"
	SOIL BORING LOCATIONS		BITUMINOUS SURFACE REMOVAL, 1/2" OR 1 3/4" (SEE CALLOUT)

LIGHT POLE FOUNDATION REMOVAL (SEE ROADWAY LIGHTING & SURVEILLANCE PLANS)  
 +XX.XX MAINLINE STATION/OFFSET  
 XX.XXRT

**PLAN NOTES:**  
 - ALL STATION/OFFSET/RADIUS CALLOUTS MEASURED TO EDGE OF PAVEMENT UNLESS OTHERWISE NOTED.  
 - EXACT LOCATIONS OF EXISTING PIERS/ABUTMENTS TO BE FIELD VERIFIED

REVISIONS	
NAME	DATE

ILLINOIS DEPARTMENT OF TRANSPORTATION  
 F.A.I. 94 (DAN RYAN EXPRESSWAY)  
 EXISTING AND PROPOSED PLAN  
 NB I-94 (DAN RYAN EXPRESSWAY)  
 NB I-94 STA. 2344+00.00 TO 2349+50.00

SCALE: 1"=20'  
 DATE: MARCH 7, 2006  
 DRAWN BY: RTM  
 CHECKED BY: MPG

TYLIN INTERNATIONAL