F.A.I. RTE.	SECTION	COUNTY	TOTAL SHEETS	SHEET NO.
94	1818 R-3	COOK	265	29
STA. 2316+00		TO STA. 2367+00		
FED. ROAD DIST. NO.	ILLINOIS	FED. AID PROJECT		

60B17

C.P. 1630

N: 1858067.772
E: 1177095.803
EL: 9.005

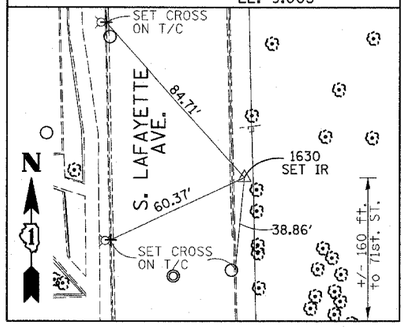

C.P. 1631

N: 1858080.486
E: 1177476.151
EL: 9.430

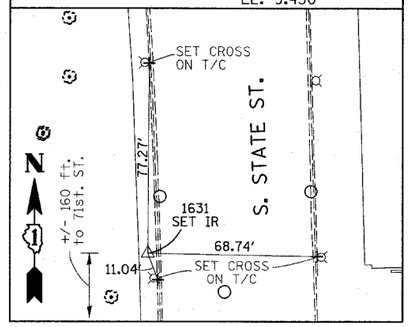

C.P. 1632

N: 1857434.542
E: 1177108.914
EL: 6.770

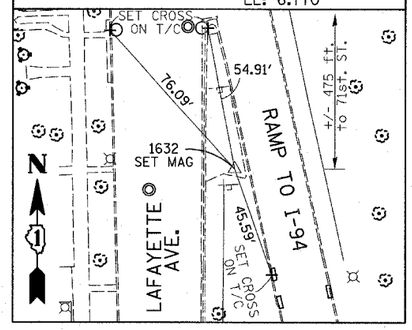

C.P. 1633

N: 1857355.101
E: 1177484.081
EL: 7.740

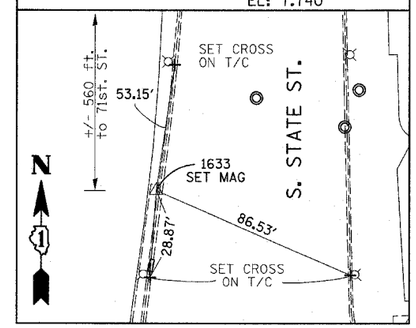

C.P. 1634

N: 1856303.078
E: 1177122.253
EL: 7.050

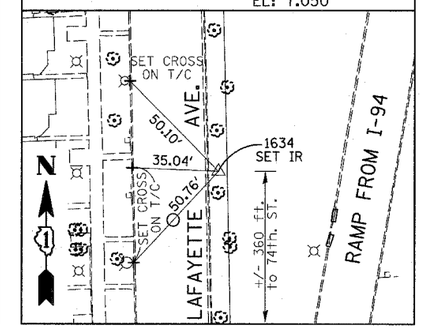

C.P. 1635

N: 1856178.954
E: 1177523.706
EL: 8.090

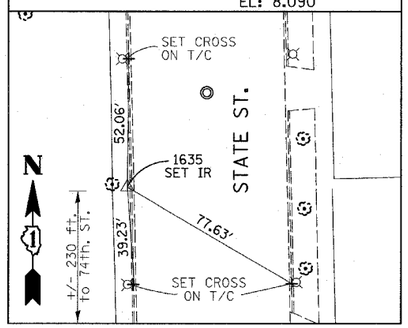

C.P. 1636

N: 1855406.677
E: 1177162.652
EL: 8.310

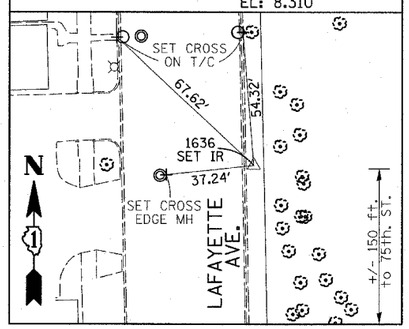

C.P. 1637

N: 1855374.797
E: 1177541.633
EL: 8.690

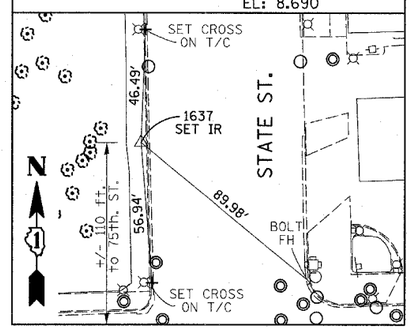

C.P. 1638

N: 1854893.072
E: 1177170.265
EL: 8.225

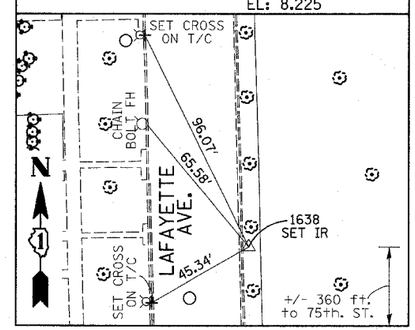

C.P. 1639

N: 1855013.147
E: 1177546.949
EL: 8.095

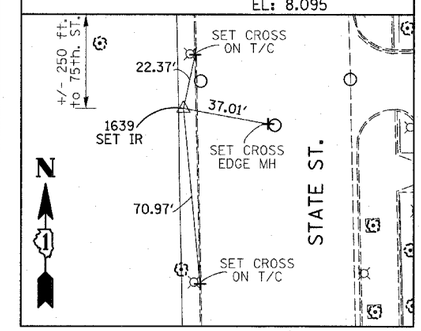

C.P. 1640

N: 1854404.654
E: 1177183.000
EL: 6.790

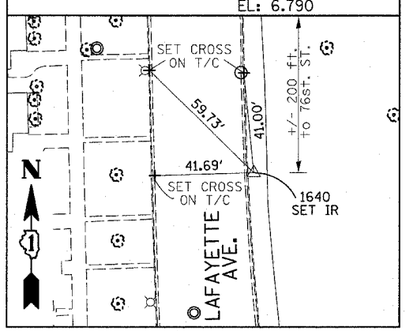

C.P. 1641

N: 1854300.415
E: 1177563.898
EL: 8.455

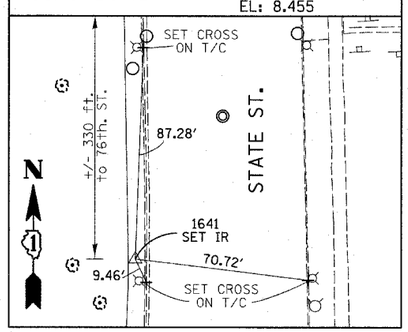

C.P. 1642

N: 1852926.284
E: 1177328.468
EL: 8.720

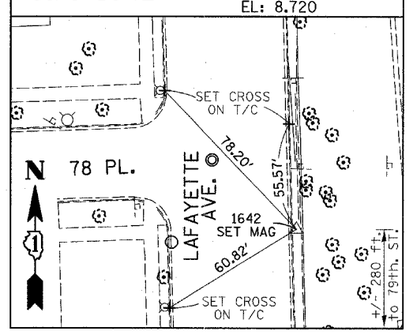

C.P. 1643

N: 1853076.759
E: 1177595.658
EL: 8.050

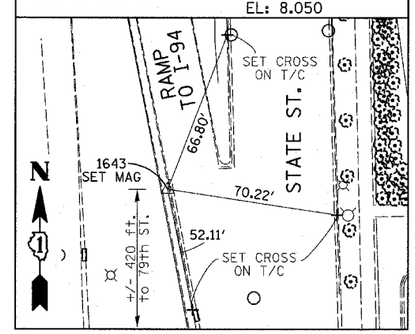

C.P. 1644

N: 1852364.406
E: 1177337.804
EL: 8.840

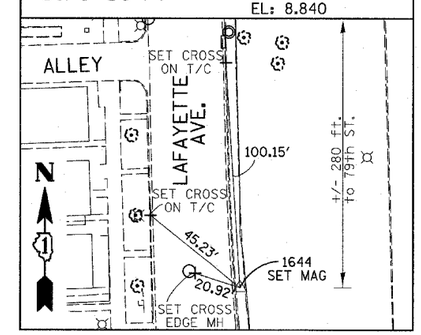

C.P. 1645

N: 1852318.771
E: 1177641.884
EL: 9.300

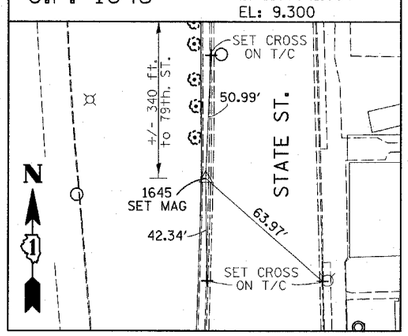

C.P. 1646

N: 1850289.629
E: 1177399.084
EL: 8.150

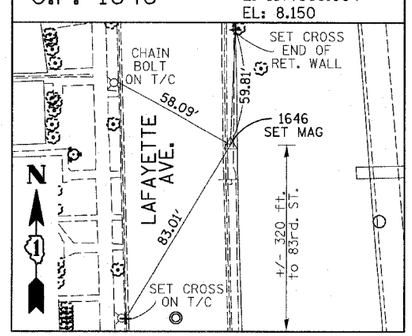

C.P. 1647

N: 1850151.967
E: 1177715.910
EL: 8.595

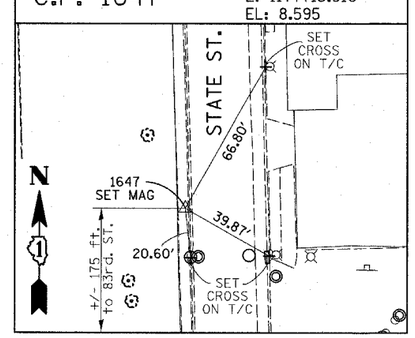

American Surveying Consultants, P.C.
SURVEYORS-ENGINEERS-GEOGRAPHERS-MAPPING SCIENTISTS
1637 Plank Rd./Bldg. IL. 61821 6035 N. Northwest Hwy./Chicago, IL. 60631
217-352-1387

REVISIONS	
NAME	DATE

ILLINOIS DEPARTMENT OF TRANSPORTATION

F.A.I. 94 (DAN RYAN EXPRESSWAY)

SURVEY TIES FOR CONTROL POINTS
SHEET 3 OF 7

SCALE: 1"=30'
DATE: MARCH 7, 2006
DRAWN BY: GSP
CHECKED BY: MMW