

STATE OF ILLINOIS
DEPARTMENT OF TRANSPORTATION

F.A.S. ATE.	SECTION	COUNTY	TOTAL SHEETS	SHEET NO.
525	(41,48,81)SR	CHAMPAIGN	13	1
		ILLINOIS	CONTRACT NO. 70D11	

FOR INDEX OF SHEETS, SEE SHEET NO. 2
FOR SUMMARY OF QUANTITIES, SEE SHEETS NO. 4-6

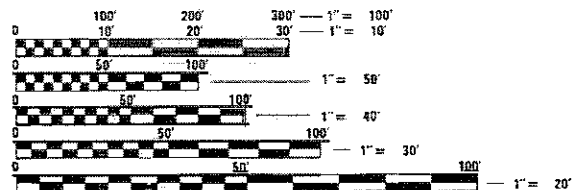
STRUCTURE INFORMATION
SN: 010-8110 - H.M.A. SHOULDERS & HEADWALL EXTENSION
SN: 010-0250 - OMISSION
SN: 010-8106 - H.M.A. SHOULDERS & HEADWALL EXTENSION

TRAFFIC DATA

	LEG "A"	LEG "B"	LEG "C"
2017 ADT	= 750	= 950	= 700
PV%	= 93.3%	= 90.5%	= 88.6%
SU%	= 4.0%	= 5.3%	= 7.1%
MU%	= 2.7%	= 4.2%	= 4.3%

TRAFFIC DATA LOCATIONS
LEG "A" = FAS 522 TO TR 304
LEG "B" = TR 304 TO FAS 523
LEG "C" = FAS 523 TO IL 49

FUNCTIONAL CLASSIFICATION:
MAJOR COLLECTOR



FULL SIZE PLANS HAVE BEEN PREPARED USING STANDARD ENGINEERING SCALES. REDUCED SIZED PLANS WILL NOT CONFORM TO STANDARD SCALES. IN MAKING MEASUREMENTS ON REDUCED PLANS, THE ABOVE SCALES MAY BE USED.

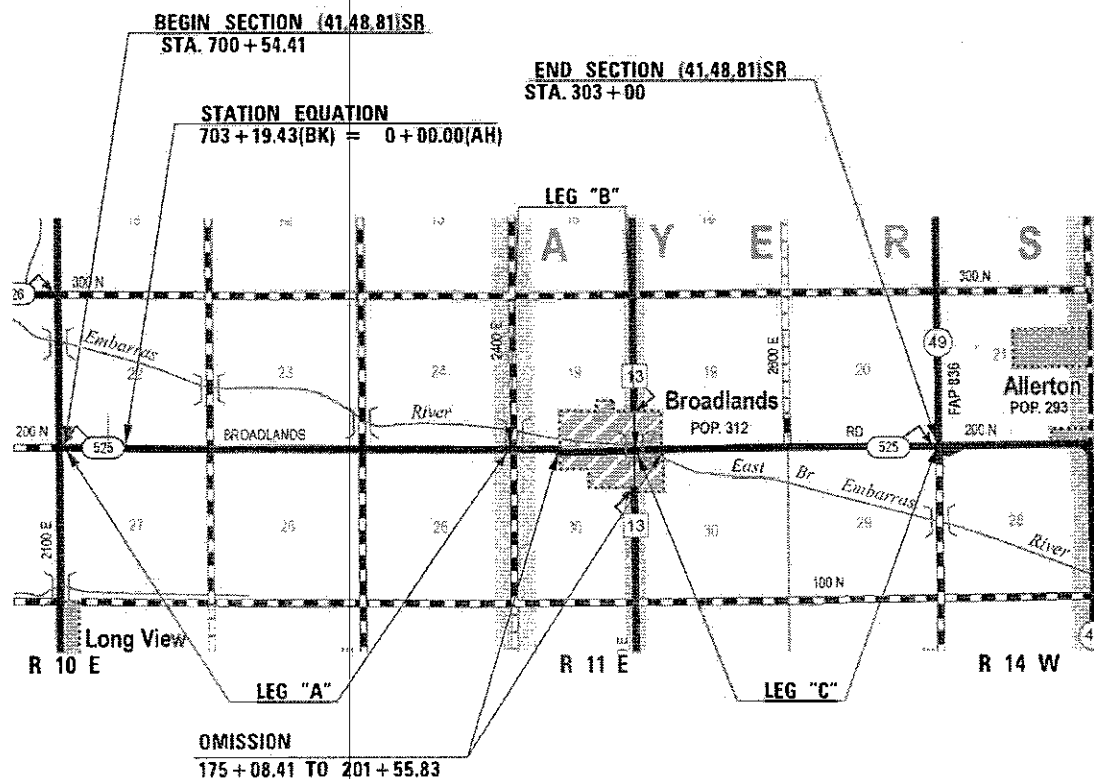
J.U.L.I.E.
JOINT UTILITY LOCATION INFORMATION FOR EXCAVATION
1-800-892-0123
OR 811
TOWNSHIPS: RAYMOND & AYER

PROJECT ENGINEER: JASON W. STULTS
SQUAD LEADER: RYAN T. CARROLL
DESIGNER: TYLER J. PIERSON
PHONE: (217)-465-4181
CONTRACT NO. 70D11

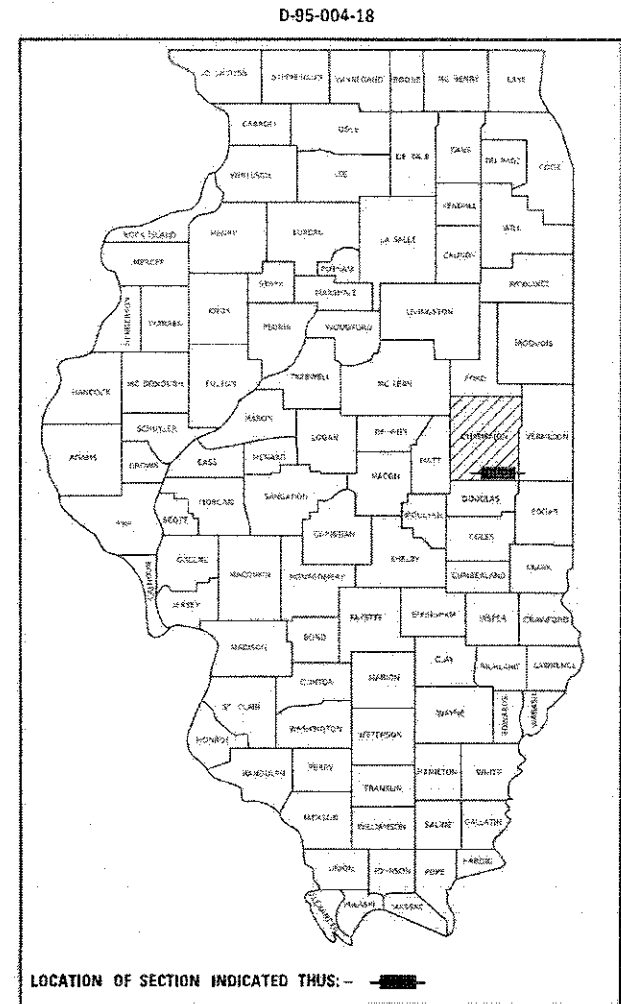
**PROPOSED
HIGHWAY PLANS**

FAS ROUTE 525 (BROADLANDS RD.)
SECTION (41,48,81)SR
PROJECT HSIP-4UWX(977)
MILLED RUMBLE STRIPS NEW SHOULDERS
CHAMPAIGN COUNTY

C-95-013-18



GROSS LENGTH = 30,565.02 FT. = 5.789 MILE
NET LENGTH = 27,917.6 FT. = 5.287 MILE



STATE OF ILLINOIS
DEPARTMENT OF TRANSPORTATION

SUBMITTED: January 30, 2018

Jason W. Stults
REGIONAL ENGINEER

Mar 23 2018
ENGINEER OF DESIGN AND ENVIRONMENT

David L. Chaffin
DIRECTOR OF HIGHWAYS PROJECT IMPLEMENTATION

**PRINTED BY THE AUTHORITY
OF THE STATE OF ILLINOIS**

INDEX OF SHEETS

DESCRIPTION	SHEET NO.
COVER SHEET	1
INDEX OF SHEETS & LIST OF HIGHWAY STANDARDS & COMMITMENTS	2
GENERAL NOTES	3
SUMMARY OF QUANTITIES	4 to 6
TYPICAL CROSS SECTIONS	7 to 8
SCHEDULE OF QUANTITIES	9 to 12
CONTROL POINTS	13
PLAN SHEETS	14 to 37
PLAN DETAILS	38 to 40
PAVEMENT MARKING AND MARKERS (RURAL & URBAN APPLICATIONS)	41 to 44
CROSS SECTIONS	45 to 131

LIST OF STANDARDS

STANDARD NO.	DESCRIPTION
000001-06	STANDARD SYMBOLS, ABBREVIATIONS AND PATTERNS
001001-02	AREAS OF REINFORCEMENT BARS
001006	DECIMAL OF AN INCH AND OF A FOOT
280001-07	TEMPORARY EROSION CONTROL SYSTEMS
482011-03	HMA SHOULDER STRIPS/SHOULDERS WITH RESURFACING OR WIDENING AND AND RESURFACING PROJECTS
630001-12	STEEL PLATE BEAM GUARDRAIL
630301-08	SHOULDER WIDENING FOR TYPE 1 (SPECIAL) GUARDRAIL TERMINALS
642006	SHOULDER RUMBLE STRIPS, 8 IN.
701001-02	OFF-RD OPERATIONS, 2L, 2W, MORE THAN 15' (4.5 M) AWAY
701006-05	OFF-ROAD OPERATIONS, 2L, 2W, 15' (4.5M) TO 24" (600MM) FROM PAVEMENT EDGE
701201-04	LANE CLOSURE, 2L, 2W, DAY ONLY, FOR SPEEDS > OR = 45 MPH
701301-04	LANE CLOSURE, 2L, 2W, SHORT TIME OPERATIONS
701306-04	LANE CLOSURE, 2L, 2W MOVING OPERATIONS - DAY ONLY
701311-03	LANE CLOSURE, 2L, 2W, MOVING OPERATIONS-DAY ONLY
701901-07	TRAFFIC CONTROL DEVICES
725001-01	OBJECT AND TERMINAL MARKERS
780001-05	TYPICAL PAVEMENT MARKINGS
782006	GUARDRAIL AND BARRIER WALL REFLECTOR MOUNTING DETAILS

COMMITMENTS

THERE ARE NO COMMITMENTS FOR THIS CONTRACT.

MODEL: \$MODE\$
FILE NAME: \\P:\ILLINOIS\BENTLEY\Illinois.gov\FWIDOT\Documents\DOT_Offices\District_5\Projects\Design\570D11\CADD\Drawings\570D11.dwg:Index.dgn

USER NAME = PiersonTJ	DESIGNED -	REVISED -
	DRAWN -	REVISED -
PLOT SCALE = 40.0000' / in.	CHECKED -	REVISED -
PLOT DATE = 1/30/2018	DATE -	REVISED -

**STATE OF ILLINOIS
DEPARTMENT OF TRANSPORTATION**

**INDEX SHEETS & LIST OF STANDARDS
& COMMITMENTS**

SCALE: SHEET 1 OF 1 SHEETS STA. TO STA.

F.A.S. RTE.	SECTION	COUNTY	TOTAL SHEETS	SHEET NO.
525	(41.48,81)SR	CHAMPAIGN	131	2
				CONTRACT NO. 70D11
ILLINOIS FED. AID PROJECT				

GENERAL NOTES

G.N.-100
 ENGLISH UNITS OF MEASUREMENT SHALL GOVERN OVER AND SUPERSEDE ANY METRIC UNITS SHOWN IN THIS CONTRACT. WHERE INCLUDED, METRIC UNITS ARE FOR INFORMATION ONLY.

G.N. - 100B
 MICROSTATION AND GEOPAK FILES OF THIS PROJECT WILL BE MADE AVAILABLE TO THE CONTRACTOR AFTER CONTRACT AWARD. IF THERE IS A CONFLICT BETWEEN THE ELECTRONIC FILES AND THE PRINTED CONTRACT PLANS AND DOCUMENTS, THE PRINTED CONTRACT PLANS AND DOCUMENTS SHALL TAKE PRECEDENCE OVER THE ELECTRONIC FILES. THE CONTRACTOR SHALL ACCEPT ALL RISK ASSOCIATED WITH USING THE ELECTRONIC FILES AND SHALL HOLD THE DEPARTMENT HARMLESS FOR ANY ERRORS OR OMISSIONS IN THE ELECTRONIC FILES AND THE DATA CONTAINED THEREIN. ERRORS OR DELAYS RESULTING FROM THE USE OF THE ELECTRONIC FILES BY THE CONTRACTOR SHALL NOT RESULT IN AN EXTENSION OF TIME FOR ANY INTERIM OR FINAL COMPLETION DATE OR SHALL NOT BE CONSIDERED CAUSE FOR ADDITIONAL COMPENSATION. THE CONTRACTOR SHALL NOT USE, SHARE, OR DISTRIBUTE THESE ELECTRONIC FILES EXCEPT FOR THE PURPOSE OF CONSTRUCTING THIS CONTRACT. ANY CLAIMS BY THIRD PARTIES DUE TO USE OR ERRORS SHALL BE THE SOLE RESPONSIBILITY OF THE CONTRACTOR. THE CONTRACTOR SHALL INCLUDE THIS DISCLAIMER WITH THE TRANSFER OF THESE ELECTRONIC FILES TO ANY OTHER PARTIES AND SHALL INCLUDE APPROPRIATE LANGUAGE BINDING THEM TO SIMILAR RESPONSIBILITIES.

G.N.-105.09A
 ALL ELEVATIONS SHOWN IN THE PLANS ARE BASED ON NORTH AMERICAN VERTICAL DATUM OF 1988. (NAVD 88)

G.N.-280
 TEMPORARY EROSION CONTROL SEEDING IS INCLUDED IN THIS CONTRACT TO SEED DISTURBED EARTH DURING TIME PERIODS WHEN PERMANENT SEEDING IS NOT ALLOWED. SOME OR ALL OF THE TEMPORARY EROSION CONTROL SEEDING WILL BE DELETED IF IT IS POSSIBLE TO PLACE PERMANENT SEEDING ON EARTH AT THE TIME OF THEIR COMPLETION.

G.N.-406H
 MIXTURE REQUIREMENTS
 THE FOLLOWING MIXTURE REQUIREMENTS ARE APPLICABLE FOR THIS PROJECT:
G.N.-406H

Location	FAS 525 (Broadlands Rd)
Mixture Use	Shoulders* & Incidental
AC/PG	PG 64-22
Design Air Voids	4.0% @ Ndes=30
Mix Comp(Gradation)	IL 9.5L
Friction Aggregate	N.A.
Mixture Weight	112
Quality Management Program	QC/QA
Sublot Size	N.A.

*Shoulders can be placed in one lift

G.N.- 482
 ALL LOW ESAL MIXTURE PLACED AS HOT-MIX ASPHALT SHOULDERS SHALL BE COMPACTED TO 94.0 – 98.4 PERCENT OF THE MAXIMUM THEORETICAL DENSITY. THIS REQUIREMENT SHALL APPLY TO IL 9.5L GRADATION MIXES. THIS MAXIMUM DENSITY SHALL BE DETERMINED FROM THE MOVING AVERAGE OF FOUR TESTS AS IN OTHER QC/QA TESTING. A NUCLEAR GAUGE DENSITY/CORE CORRELATION SHALL BE PERFORMED FOR THE IL 9.5L USING STANDARD CORRELATION PROCEDURES WHEN MORE THAN 3,000 TONS ARE TO BE PLACED.

G.N.- 1004.01
 COARSE AGGREGATE GRADATION CA-10 MAY BE USED WHENEVER COARSE AGGREGATE CA-6 IS SPECIFIED IN THE STANDARD SPECIFICATIONS.

MODEL: SMOODEL\MAMES
 FILE NAME: dwg\110848\BNDINTEG.illinois.gov\FWID\DOT\Documents\BNDT_C\Projects\0370D11\CAD\Drawings\0370D11-sh-gm.dgn

USER NAME = PiersanTJ	DESIGNED -	REVISED -
	DRAWN -	REVISED -
PLOT SCALE = 40.0000' / in.	CHECKED -	REVISED -
PLOT DATE = 1/30/2018	DATE -	REVISED -

**STATE OF ILLINOIS
 DEPARTMENT OF TRANSPORTATION**

GENERAL NOTES

SCALE: SHEET 1 OF 1 SHEETS STA. TO STA.

F.A.S. RTE.	SECTION	COUNTY	TOTAL SHEETS	SHEET NO.
525	(41,48,81)SR	CHAMPAIGN	131	3
CONTRACT NO. 70D11				
ILLINOIS FED. AID PROJECT				

SUMMARY OF QUANTITIES

LOCATION OF WORK: FAS 525 (BROADLANDS ROAD)
RURAL
STA. 700+54.41 TO STA. 303+00

FUNDING BREAKOUT: CHAMPAIGN COUNTY
CONSTRUCTION TYPE CODE: 90% FED / 10% STATE
0021

CODE NO.	ITEM	UNIT	TOTAL QUANTITY
20200100	EARTH EXCAVATION	CU YD	9,640.0
25000210	SEEDING, CLASS 2A	ACRE	4.25
25000400	NITROGEN FERTILIZER NUTRIENT	POUND	382.5
25000500	PHOSPHORUS FERTILIZER NUTRIENT	POUND	382.5
25000600	POTASSIUM FERTILIZER NUTRIENT	POUND	382.5
25100115	MULCH, METHOD 2	ACRE	4.25
28000250	TEMPORARY EROSION CONTROL SEEDING	POUND	1,700.00
28000305	TEMPORARY DITCH CHECKS	FOOT	104.0
31101810	SUBBASE GRANULAR MATERIAL, TYPE B 12"	SQ YD	24,438.0
40600275	BITUMINOUS MATERIALS (PRIME COAT)	POUND	54,984.0
40800029	BITUMINOUS MATERIALS (TACK COAT)	POUND	46.0
40800050	INCIDENTAL HOT-MIX ASPHALT SURFACING	TON	9.0
44000100	PAVEMENT REMOVAL	SQ YD	6,167.0
481001500	AGGREGATE SHOULDERS, TYPE B, 6"	SQ YD	12,197.0
* DENOTES SPECIALTY ITEM			

14

MODEL: \$MODELNAME\$
FILE NAME: D:\1108\BID\INTS\Illinois.gov\PM\DOT\Documents\DOT_Offices\District_5\Projects\0970011\CA\Bids\Bidsign\0970011-dm-500.dgn

USER NAME = PiersonTJ	DESIGNED -	REVISED -
	DRAWN -	REVISED -
PLOT SCALE = 40.0000' / in.	CHECKED -	REVISED -
PLOT DATE = 1/30/2018	DATE -	REVISED -

**STATE OF ILLINOIS
DEPARTMENT OF TRANSPORTATION**

SUMMARY OF QUANTITIES

SCALE: SHEET 1 OF 3 SHEETS STA. TO STA.

F.A.S. RTE.	SECTION	COUNTY	TOTAL SHEETS	SHEET NO.
525	(41.48.81)SR	CHAMPAIGN	131	4
CONTRACT NO. 70D11				
ILLINOIS FED. AID PROJECT				

SUMMARY OF QUANTITIES

LOCATION OF WORK: FAS 525 (BROADLANDS ROAD)
RURAL
STA. 700+54.41 TO STA. 303+00
CHAMPAIGN COUNTY
90% FED / 10% STATE
CONSTRUCTION TYPE CODE: 0021

	CODE NO.	ITEM	UNIT	TOTAL QUANTITY
	48203009	HOT-MIX ASPHALT SHOULDERS, 3"	SQ YD	24,438.0
	50800105	REINFORCEMENT BARS	POUND	380.0
	54003000	CONCRETE BOX CULVERTS	CU YD	1.3
*	63000001	STEEL PLATE BEAM GUARDRAIL, TYPE A, 6 FOOT POSTS	FOOT	25.0
*	63100167	TRAFFIC BARRIER TERMINAL, TYPE 1 (SPECIAL) TANGENT	EACH	1.0
	63200310	GUARDRAIL REMOVAL	FOOT	171.0
	64200108	SHOULDER RUMBLE STRIPS, 8 INCH	FOOT	54,848.0
	67000500	ENGINEER'S FIELD OFFICE, TYPE B	CAL MO	4.0
	67100100	MOBILIZATION	L SUM	1.0
	70100450	TRAFFIC CONTROL AND PROTECTION, STANDARD 701201	L SUM	1.0
	70100460	TRAFFIC CONTROL AND PROTECTION, STANDARD 701306	L SUM	1.0
	70103815	TRAFFIC CONTROL SURVEILLANCE	CAL DAY	16.0
*	72501000	TERMINAL MARKER DIRECT APPLIED	EACH	1.0
*	78001110	PAINT PAVEMENT MARKING - L/JNE 4"	FOOT	55,514.0
* DENOTES SPECIALTY ITEM				

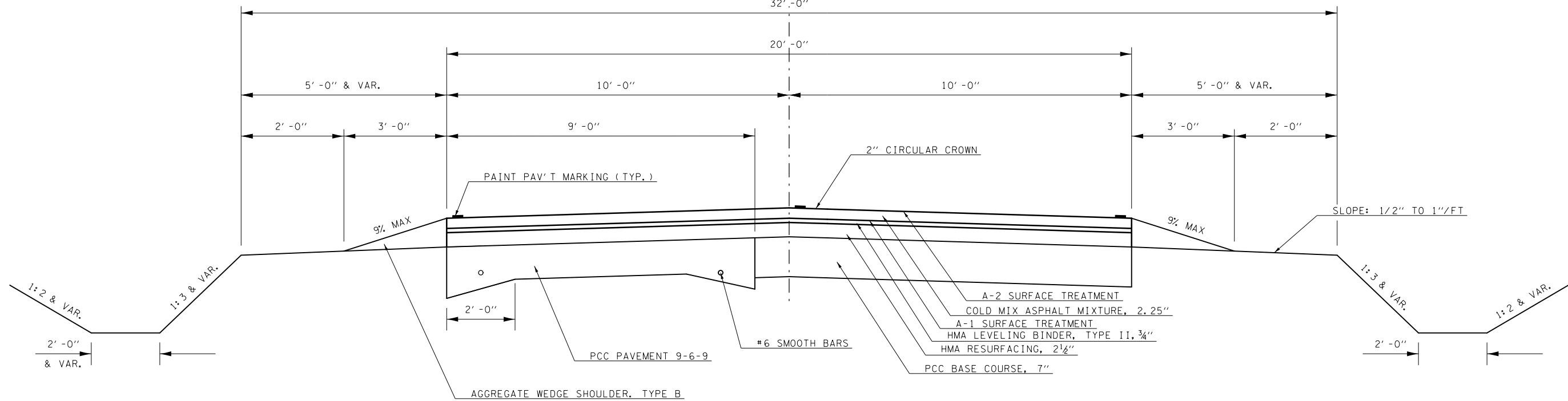
14

MODEL: #MODEL.MAKES
FILE NAME: #PROJECTS\DOT\Documents\DOT_Offices\Bercia_S\Projects\DOT\NCA\Drawings\70D11.scr.500.dgn

USER NAME = PiersonTJ PLOT SCALE = 40.0000' / in. PLOT DATE = 1/30/2018	DESIGNED - DRAWN - CHECKED - DATE -	REVISED - REVISED - REVISED - REVISED -	STATE OF ILLINOIS DEPARTMENT OF TRANSPORTATION	SUMMARY OF QUANTITIES	F.A.S. RTE. 525	SECTION (41,48,81)SR	COUNTY CHAMPAIGN	TOTAL SHEETS 131	SHEET NO. 5
SCALE: SHEET 2 OF 3 SHEETS STA. TO STA.				CONTRACT NO. 70D11		ILLINOIS FED. AID PROJECT			

EXISTING TYPICAL CROSS SECTION ①

STATION	TO	STATION
700+54.41	¢	703+19.43 (BK)
0+00.00 (AH)		172+07.00
201+03.00		303+00.00

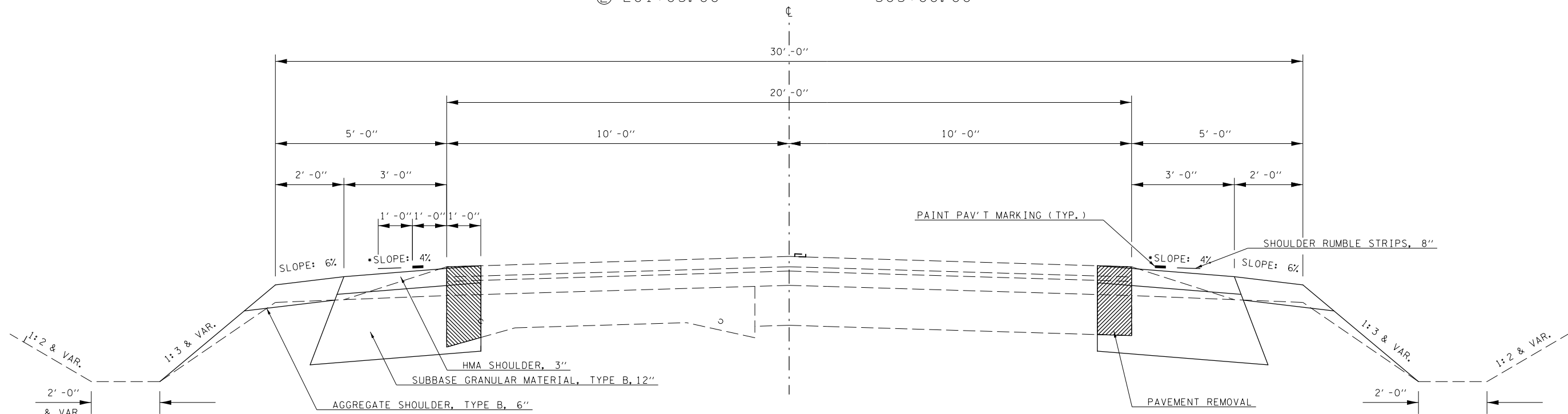


PROPOSED TYPICAL CROSS SECTION ①

STATION	TO	STATION
700+54.41	¢	703+19.43 (BK)
0+00.00 (AH)		172+07.00 ②
② 201+03.00		303+00.00

OMISSION:
STA 201+03.00 TO STA 201+55.83

* SLOPE SHOULD MATCH OR EXCEED PAVEMENT CROSS-SLOPE



STATE OF ILLINOIS
DEPARTMENT OF TRANSPORTATION

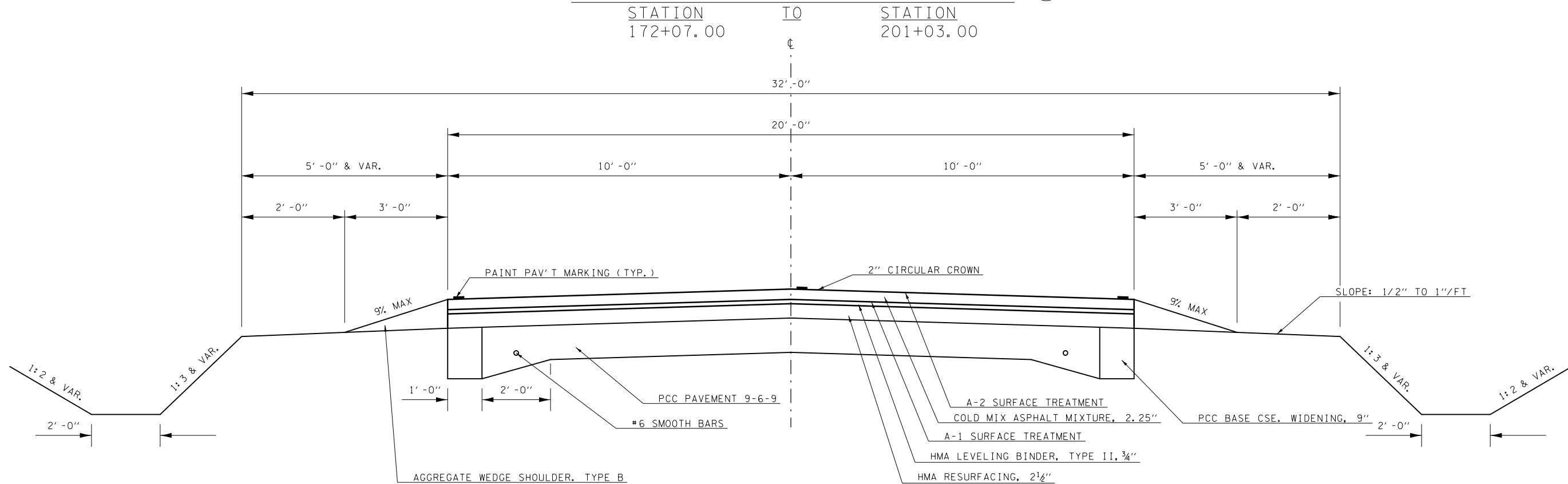
TYPICAL CROSS SECTIONS

USER NAME = PiersonTJ	DESIGNED -	REVISED -
	DRAWN - TJP	REVISED -
PLOT SCALE = 40.0000' / in.	CHECKED -	REVISED -
PLOT DATE = 1/30/2018	DATE - 9/5/2017	REVISED -

SCALE:	SHEET 1	OF 2	SHEETS	STA.	TO STA.	F.A.S. RTE.	SECTION	COUNTY	TOTAL SHEETS	SHEET NO.
						525	(41,48,81)SR	CHAMPAIGN	131	7
						CONTRACT NO. 70D11				
						ILLINOIS FED. AID PROJECT				

MODEL: \\MODELNAME
FILE NAME: \\FILENAME
PROJECT: \\PROJECTNAME
DRAWING: \\DRAWINGNAME
DATE: \\DATE
SCALE: \\SCALE
SHEET: \\SHEETNO
TOTAL SHEETS: \\TOTALSHEETS

EXISTING TYPICAL CROSS SECTION ②

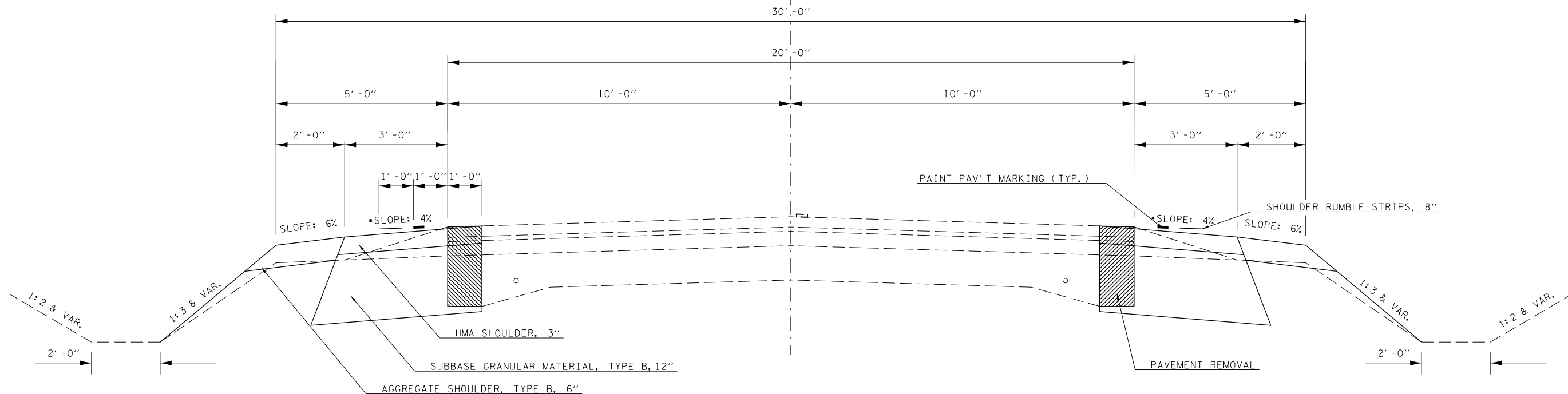


PROPOSED TYPICAL CROSS SECTION ②

STATION ① 172+07.00 TO STATION ① 201+03.00

OMISSION:
STA 175+08.41 TO STA 201+03.00

* SLOPE SHOULD MATCH OR EXCEED PAVEMENT CROSS-SLOPE



MODEL: \\MODELNAME
FILE: \\NAME.PLOTSCALE: \\SCALE.DGN

USER NAME = PiersonTJ	DESIGNED -	REVISED -
DRAWN - TJP	REVISIONS -	
PLOT SCALE = 40.0000' / in.	CHECKED -	REVISED -
PLOT DATE = 1/30/2018	DATE - 9/5/2017	REVISED -

**STATE OF ILLINOIS
DEPARTMENT OF TRANSPORTATION**

TYPICAL CROSS SECTIONS

SCALE: SHEET 2 OF 2 SHEETS STA. TO STA.

F.A.S. RTE.	SECTION	COUNTY	TOTAL SHEETS	SHEET NO.
525	(41,48,81)SR	CHAMPAIGN	131	8
CONTRACT NO. 70D11				
ILLINOIS FED. AID PROJECT				

SCHEDULE OF QUANTITIES

EARTHWORK SCHEDULE							
SIDE	STATION	TO	STATION	20200100			EARTHWORK BALANCE WASTE (+) SHORTAGE (-) (CU YD)
				EARTH EXCAVATION (CU YD)	EARTH EXC ADJ SHRINKAGE (CU YD)	EMBANKMENT (CU YD)	
LT	700+54.41	TO	703+19.43	48.6	36.45	5.3	31.2
RT	700+54.41	TO	703+19.43	49.4	37.05	0.0	37.1
STATION EQUATION							
LT	0+00.00	TO	175+08.41	3,226.2	2419.65	650.6	1,769.0
RT	0+00.00	TO	175+08.41	2,929.3	2196.975	186.1	2,010.9
LT	201+55.83	TO	303+00.00	1,797.5	1348.125	305.6	1,042.5
RT	201+55.83	TO	303+00.00	1,585.7	1189.275	347.3	842.0
TOTALS =				9,636.7	7,227.5	1,494.9	5,732.6
ROUNDED TOTALS =				9,640.0	7,230.0	1,495.0	5,735.0

TEMPORARY DITCH CHECKS SCHEDULE		
SIDE	STATION	28000305
		TEMPORARY DITCH CHECK FOOT
LT	22+00.00	8.0
LT	26+00.00	8.0
LT	31+00.00	8.0
LT	33+00.00	8.0
LT	38+00.00	8.0
LT	44+00.00	8.0
LT	64+00.00	8.0
LT	68+00.00	8.0
LT	71+00.00	8.0
LT	74+60.66	8.0
LT	114+00.00	8.0
LT	150+00.00	8.0
LT	300+42.11	8.0
TOTALS =		104.0

SEEDING SCHEDULE									
SIDE	STATION	TO	STATION	25000210	25000400	25000500	25000600	25100115	28000250
				SEEDING CLASS 2A ACRE	NITROGEN FERTILIZER NUTRIENT POUND	PHOSPHORUS FERTILIZER NUTRIENT POUND	POTASSIUM FERTILIZER NUTRIENT POUND	MULCH METHOD 2 ACRE	TEMPORARY EROSION CONTROL SEEDING POUND
LT	700+54.41	TO	703+19.43	0.03	2.70	2.70	2.70	0.03	12.00
RT	700+54.41	TO	703+19.43	0.00	0.00	0.00	0.00	0.00	0.00
STATION EQUATION									
LT	0+00.00	TO	175+08.41	2.14	192.60	192.60	192.60	2.14	856.00
RT	0+00.00	TO	175+08.41	0.55	49.50	49.50	49.50	0.55	220.00
LT	201+55.83	TO	303+00.00	0.60	54.00	54.00	54.00	0.60	240.00
RT	201+55.83	TO	303+00.00	0.86	77.40	77.40	77.40	0.86	344.00
TOTALS =				4.18	376.20	376.20	376.20	4.18	1672.00
ROUNDED TOTALS =				4.25	382.5	382.5	382.5	4.25	1700

MODEL: \\MODELNAME
 FILE NAME: \\FILENAME
 PROJECT: \\PROJECT
 DRAWING: \\DRAWING
 DATE: \\DATE

USER NAME = PiersonTJ	DESIGNED -	REVISED -
	DRAWN -	REVISED -
PLOT SCALE = 40.0000' / in.	CHECKED -	REVISED -
PLOT DATE = 1/30/2018	DATE -	REVISED -

**STATE OF ILLINOIS
DEPARTMENT OF TRANSPORTATION**

SCHEDULE OF QUANTITIES

SCALE: SHEET 1 OF 4 SHEETS STA. TO STA.

F.A.S. RTE.	SECTION	COUNTY	TOTAL SHEETS	SHEET NO.
525	(41,48,81)SR	CHAMPAIGN	131	9
CONTRACT NO. 70D11				
ILLINOIS FED. AID PROJECT				

SCHEDULE OF QUANTITIES

SHOULDER WIDENING SCHEDULE												
EASTBOUND LANE												
STATION	TO	STATION	LENGTH FOOT	REASON FOR STATION BREAK	HMA	AGG	31101810	40600275	44000100	48101500	48203009	64200108
					SHOULDER	SHOULDER	SUB. GRAN.	BITUMINOUS	PAVEMENT	AGGREGATE	HMA	SHOULDER
					WIDTH	WIDTH	MATERIAL 12"	MATERIAL	REMOVAL	SHOULDER	SHOULDER	RUMBLE
					FOOT	FOOT	TYPE B	PRIME COAT	SQ YD	TYPE B, 6"	3"	STRIP, 8"
							SQ YD	POUND	SQ YD	SQ YD	SQ YD	FOOT
700+54.41	TO	703+19.43	265.02		4	2	117.8	265.0	29.4	58.9	117.8	265.0
STATION EQUATION												
0+00.00	TO	49+47.04	4,947.04	MAINLINE	4	2	2,198.7	4,947.0	549.7	1,099.3	2,198.7	4,947.0
49+47.04	TO	49+50.62	3.58	2200 E. RD.	4	2	1.6	3.6	1.0	0.8	1.6	3.6
49+50.62	TO	49+52.71	2.09			2				0.5		
49+52.71	TO	49+93.15	40.44									
49+93.15	TO	49+95.84	2.69			2				0.6		
49+95.84	TO	50+00.04	4.20		4	2	1.9	4.2	1.2	0.9	1.9	4.2
50+00.04	TO	102+35.66	5,235.62	MAINLINE	4	2	2,326.9	5,235.6	581.7	1,163.5	2,326.9	5,235.6
102+35.66	TO	102+39.56	3.90	2300 E. RD.	4	2	1.7	3.9	1.1	0.9	1.7	3.9
102+39.56	TO	102+42.16	2.60			2				0.6		
102+42.16	TO	102+75.39	33.23									
102+75.39	TO	102+78.10	2.71			2				0.6		
102+78.10	TO	102+82.16	4.06		4	2	1.8	4.1	1.1	0.9	1.8	4.1
102+82.16	TO	155+24.22	5,242.06	MAINLINE	4	2	2,329.8	5,242.1	582.5	1,164.9	2,329.8	5,242.1
155+24.22	TO	155+29.56	5.34	2400 E. RD.	4	2	2.4	5.3	1.5	1.2	2.4	5.3
155+29.56	TO	155+32.29	2.73			2				0.6		
155+32.29	TO	155+75.82	43.53									
155+75.82	TO	155+78.74	2.92			2				0.6		
155+78.74	TO	155+85.10	6.36		4	2	2.8	6.4	1.8	1.4	2.8	6.4
155+85.10	TO	172+07.00	1,621.90	MAINLINE	4	2	720.8	1,621.9	180.2	360.4	720.8	1,621.9
172+07.00	TO	172+17.46	10.46	MAINLINE	4	2	4.6	10.5	1.2	2.3	4.6	10.5
172+17.46	TO	172+19.96	2.50	F.E.	4	2	1.1	2.5	0.7	0.6	1.1	2.5
172+19.96	TO	172+20.95	0.99		4	2	0.4	1.0	0.4	0.2	0.4	1.0
172+20.95	TO	172+46.59	25.64		4		11.4	25.6	11.4		11.4	
172+46.59	TO	172+48.67	2.08		4	2	0.9	2.1	0.9	0.5	0.9	2.1
172+48.67	TO	172+52.26	3.59		4	2	1.6	3.6	1.0	0.8	1.6	3.6
172+52.26	TO	175+02.56	250.30	MAINLINE	4	2	111.2	250.3	27.2	55.6	111.2	250.3
175+02.56	TO	175+08.42	5.86	S. PARK ST.	4	2	2.6	5.9	1.7	1.3	2.6	5.9
175+08.42	TO	175+09.77	1.35			2				0.3		
175+09.77	TO	201+55.84	2,646.07	BROADLANDS								
201+55.84	TO	201+78.77	22.93	MAINLINE	4		10.2	22.9	2.5		10.2	
201+78.77	TO	224+22.88	2,244.11	MAINLINE	4	2	997.4	2,244.1	249.3	498.7	997.4	2,244.1
224+22.88	TO	224+26.72	3.84	P.E.	4	2	1.7	3.8	1.1	0.9	1.7	3.8
224+26.72	TO	224+28.95	2.23		4	2	1.0	2.2	1.3	0.5	1.0	2.2
224+28.95	TO	224+64.10	35.15		4		15.6	35.1	15.6		15.6	
224+64.10	TO	224+65.75	1.65		4	2	0.7	1.7	0.7	0.4	0.7	1.7
224+65.75	TO	224+68.60	2.85		4	2	1.3	2.8	0.8	0.6	1.3	2.8
224+68.60	TO	303+00.00	7,831.40	MAINLINE	4	2	3,480.6	7,831.4	870.2	1,740.3	3,480.6	7,831.4
EASTBOUND TOTALS =							12,231.0	27,519.6	3,087.8	6,100.7	12,231.0	27,435.9

MODEL: \\MODELNAME
FILE: \\NAME.PLOT\@EID\DOT\Illinois\gov\PIV\DOT\Documents\DOT_Offices\Illinois\DOT\Projects\0570011\CADD\Drawings\DOT_Offices\Illinois\DOT\Projects\0570011\PIV\Schedule.dgn

USER NAME = PiersonJ	DESIGNED -	REVISED -
	DRAWN -	REVISED -
PLOT SCALE = 40.0000' / in.	CHECKED -	REVISED -
PLOT DATE = 1/30/2018	DATE -	REVISED -

**STATE OF ILLINOIS
DEPARTMENT OF TRANSPORTATION**

SCHEDULE OF QUANTITIES

SCALE: SHEET 2 OF 4 SHEETS STA. TO STA.

F.A.S. RTE.	SECTION	COUNTY	TOTAL SHEETS	SHEET NO.
525	(41,48,81)SR	CHAMPAIGN	131	10
CONTRACT NO. 70D11				
		ILLINOIS	FED. AID PROJECT	

SCHEDULE OF QUANTITIES

SHOULDER WIDENING SCHEDULE												
WESTBOUND LANE												
STATION	TO	STATION	LENGTH FOOT	REASON FOR STATION BREAK	HMA	AGG	31101810	40600275	44000100	48101500	48203009	64200108
					SHOULDER	SHOULDER	SUB. GRAN.	BITUMINOUS	PAVEMENT	AGGREGATE	HMA	SHOULDER
					WIDTH	WIDTH	MATERIAL 12"	MATERIAL	REMOVAL	SHOULDER	SHOULDER	SHOULDER
					FOOT	FOOT	TYPE B	PRIME COAT	SQ YD	TYPE B, 6"	3"	RUMBLE STRIP, 8"
							SQ YD	POUND	SQ YD	SQ YD	SQ YD	FOOT
700+54.41	TO	703+19.43	265.02		3	2	88.3	198.8		58.9	88.3	265.0
STATION EQUATION												
0+00.00	TO	49+51.35	4,951.35	MAINLINE	4	2	2,200.6	4,951.4	550.2	1,100.3	2,200.6	4,951.4
49+51.35	TO	49+54.88	3.53	2200 E. RD.	4	2	1.6	3.5	1.0	0.8	1.6	3.5
49+54.88	TO	49+57.03	2.15			2				0.5		
49+57.03	TO	50+01.17	44.14									
50+01.17	TO	50+04.65	3.48			2				0.8		
50+04.65	TO	50+08.87	4.22		4	2	1.9	4.2	1.2	0.9	1.9	4.2
50+08.87	TO	75+97.07	2,588.20	MAINLINE	4	2	1,150.3	2,588.2	287.6	575.2	1,150.3	2,588.2
75+97.07	TO	76+00.13	3.06	P.E.	4	2	1.4	3.1	0.9	0.7	1.4	3.1
76+00.13	TO	76+01.28	1.15		4	2	0.5	1.1	0.5	0.3	0.5	1.1
76+01.28	TO	76+20.22	18.94		4		8.4	18.9	8.4			8.4
76+20.22	TO	76+21.64	1.42		4	2	0.6	1.4	0.6	0.3	0.6	1.4
76+21.64	TO	76+25.05	3.41		4	2	1.5	3.4	0.9	0.8	1.5	3.4
76+25.05	TO	102+37.87	2,612.82	MAINLINE	4	2	1,161.3	2,612.8	290.3	580.6	1,161.3	2,612.8
102+37.87	TO	102+40.62	2.75	2300 E. RD.	4	2	1.2	2.8	0.8	0.6	1.2	2.8
102+40.62	TO	102+42.38	1.76			2				0.4		
102+42.38	TO	102+82.00	39.62									
102+82.00	TO	102+84.35	2.35			2				0.5		
102+84.35	TO	102+87.93	3.58		4	2	1.6	3.6	1.0	0.8	1.6	3.6
102+87.93	TO	155+26.85	5,238.92	MAINLINE	4	2	2,328.4	5,238.9	582.1	1,164.2	2,328.4	5,238.9
155+26.85	TO	155+31.60	4.75	2400 E. RD.	4	2	2.1	4.8	1.3	1.1	2.1	4.8
155+31.60	TO	155+34.23	2.63			2				0.6		
155+34.23	TO	155+81.17	46.94									
155+81.17	TO	155+84.18	3.01			2				0.7		
155+84.18	TO	155+89.29	5.11		4	2	2.3	5.1	1.4	1.1	2.3	5.1
155+89.29	TO	171+44.28	1,554.99	MAINLINE	4	2	691.1	1,555.0	172.8	345.6	691.1	1,555.0
171+44.28	TO	171+47.38	3.10	P.E.	4	2	1.4	3.1	0.9	0.7	1.4	3.1
171+47.38	TO	171+49.58	2.20		4	2	1.0	2.2	1.0	0.5	1.0	2.2
171+49.58	TO	171+83.21	33.63		4		14.9	33.6	15.3		14.9	
171+83.21	TO	171+84.90	1.69		4	2	0.8	1.7	0.8	0.4	0.8	1.7
171+84.90	TO	171+87.21	2.31		4	2	1.0	2.3	0.6	0.5	1.0	2.3
171+87.21	TO	172+07.00	19.79	MAINLINE	4	2	8.8	19.8	2.2	4.4	8.8	19.8
172+07.00	TO	175+08.42	301.42	MAINLINE	4	2	134.0	301.4	33.5	67.0	134.0	301.4
175+08.42	TO	201+55.84	2,647.42	BROADLANDS								
201+55.84	TO	250+59.86	4,904.02	MAINLINE	4	2	2,179.6	4,904.0	544.9	1,089.8	2,179.6	4,904.0
250+59.86	TO	250+64.11	4.25	2600 E. RD.	4	2	1.9	4.3	1.2	0.9	1.9	4.3
250+64.11	TO	250+66.36	2.25			2				0.5		
250+66.36	TO	251+04.69	38.33									
251+04.69	TO	251+06.90	2.21			2				0.5		
251+06.90	TO	251+10.83	3.93		4	2	1.7	3.9	0.9	0.9	1.7	3.9
251+10.83	TO	303+00.00	5,189.17	MAINLINE	4	2	2,306.3	5,189.2	576.6	1,153.1	2,306.3	5,189.2
WESTBOUND TOTALS =							12,206.1	27,463.7	3,078.7	6,095.8	12,206.1	27,411.1
PROJECT TOTALS =							24,437.0	54,983.4	6,166.5	12,196.4	24,437.0	54,847.1
ROUNDED PROJECT TOTALS =							24,438.0	54,984.0	6,167.0	12,197.0	24,438.0	54,848.0

MODEL: \\MODELNAME
FILE: \\NAME: \\PROJECTS\0570011\CADD\DATA\Design\0570011_rh-Schedule.dgn

USER NAME = PiersonJ	DESIGNED -	REVISED -
	DRAWN -	REVISED -
PLOT SCALE = 40.0000' / in.	CHECKED -	REVISED -
PLOT DATE = 1/30/2018	DATE -	REVISED -

**STATE OF ILLINOIS
DEPARTMENT OF TRANSPORTATION**

SCHEDULE OF QUANTITIES

SCALE: SHEET 3 OF 4 SHEETS STA. TO STA.

F.A.S. RTE.	SECTION	COUNTY	TOTAL SHEETS	SHEET NO.
525	(41,48,81)SR	CHAMPAIGN	131	11
CONTRACT NO. 70D11				
ILLINOIS FED. AID PROJECT				

SCHEDULE OF QUANTITIES

INCIDENTAL RESURFACING SCHEDULE									
SIDE	STATION	DESCRIPTION	ENTRANCE LENGTH FOOT	AREA SQ FT	AREA SQ YD	AVERAGE RESURFACING THICKNESS INCHES	40800029	40800050	X4400196
							BIT MATL (TACK COAT) POUND	INCIDENTAL HMA SURFACING TON	HMA SURF REMOVAL SPECIAL SQ YD
LT	76+11.62	P.E.	28.0	119.3	13.3	1.50	6.0	1.1	13.3
LT	171+59.76	F.E.	43.31	241.6	26.8	1.50	12.1	2.3	26.8
RT	172+32.10	F.E.	34.76	332.3	36.9	1.50	16.6	3.1	36.9
RT	224+45.06	P.E.	45.72	225.6	25.1	1.50	11.3	2.1	25.1
TOTALS =							45.9	8.6	102.1
ROUNDED TOTALS =							46.0	9.0	103.0

PAVEMENT MARKING SCHEDULE			
STATION	TO	STATION	78001110
			PAINT PAVEMENT MARKING LINE 4" FOOT
EASTBOUND LANE			
700+54.41	TO	703+19.43	265.02
STATION EQUATION			
0+00.00	TO	49+50.62	4,950.62
OMISSION - 2200 E. ROAD			
49+95.84	TO	102+39.56	5,243.72
OMISSION - 2300 E. ROAD			
102+78.10	TO	155+29.56	5,251.46
OMISSION - 2400 E. ROAD			
155+78.74	TO	175+08.42	1,929.68
OMISSION - BROADLANDS			
201+55.84	TO	303+00.00	10,144.16
EASTBOUND TOTALS =			27,784.66
WESTBOUND LANE			
700+54.41	TO	703+19.43	265.02
STATION EQUATION			
0+00.00	TO	49+54.88	4,954.88
OMISSION - 2200 E. ROAD			
50+04.65	TO	102+40.62	5,235.97
OMISSION - 2300 E. ROAD			
102+84.35	TO	155+31.60	5,247.25
OMISSION - 2400 E. ROAD			
155+84.18	TO	175+08.42	1,924.24
OMISSION - BROADLANDS			
201+55.84	TO	250+64.11	4,908.27
OMISSION - 2600 E. ROAD			
251+06.90	TO	303+00.00	5,193.10
EASTBOUND TOTALS =			27,728.73
GRAND TOTALS =			55,513.39
ROUNDED TOTALS =			55,514.00

HEADWALL EXTENSION SCHEDULE			
SIDE	STATION	50800105	54003000
		REINFORCEMENT BARS POUND	CONCRETE BOX CULVERT CU YD
LT	6+44.23	28.1	0.1
LT	23+42.48	29.8	0.1
LT	43+38.76	24.9	0.1
LT	61+29.30	27.6	0.1
LT	80+36.73	25.0	0.1
LT	89+09.46	24.7	0.1
RT	89+09.47	28.2	0.1
LT	112+11.95	27.7	0.1
LT	132+43.09	27.6	0.1
RT	150+69.14	47.4	0.1
RT	296+31.07	85.7	0.3
TOTALS =		376.7	1.3
ROUNDED TOTALS =		380.0	1.3

GUARDRAIL SCHEDULE									
STR. NO.	SIDE	STATION	TO	STATION	63000001	63100167	63200310	78200005	72501000
					STEEL PLATE BEAM GUARDRAIL TY A, 6 FT FOOT	TRAFFIC BARRIER TERMINAL TY-1 SPL TANGENT EACH	GUARDRAIL REMOVAL FOOT	GUARDRAIL REFLECTORS TYPE A EACH	TERMINAL MARKER DIRECT APPLIED EACH
010-0250	LT	201+55.84	TO	203+26.78	25.0	1.0	171.0	2	1
TOTALS =					25.0	1.0	171.0	2	1

SIGNAL POST REMOVAL SCHEDULE		
SIDE	STATION	89502385
		REMOVE EXISTING CONCRETE FOUNDATION EACH
RT	171+67.06	1.00
LT	172+65.59	1.00
TOTALS =		2.00
ROUNDED TOTALS =		2.00

MODEL: \\MODELNAME
 FILE NAME: \\FILENAME
 PROJECT: \\PROJECT
 OFFICE: \\OFFICE
 DATE: 1/30/2018

USER NAME = PiersonTJ	DESIGNED -	REVISED -
	DRAWN -	REVISED -
PLOT SCALE = 40.0000 ' / in.	CHECKED -	REVISED -
PLOT DATE = 1/30/2018	DATE -	REVISED -

**STATE OF ILLINOIS
DEPARTMENT OF TRANSPORTATION**

SCHEDULE OF QUANTITIES

SCALE: SHEET 4 OF 4 SHEETS STA. TO STA.

F.A.S. RTE.	SECTION	COUNTY	TOTAL SHEETS	SHEET NO.
525	(41,48,81)SR	CHAMPAIGN	131	12
CONTRACT NO. 70D11				
ILLINOIS		FED. AID PROJECT		

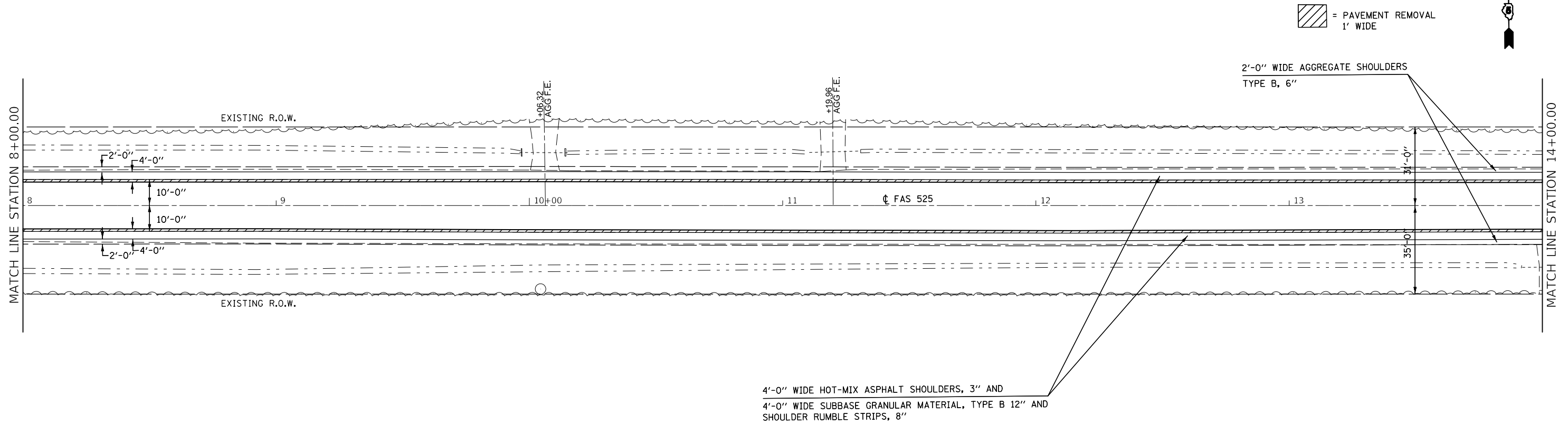
CONTROL POINTS

CENTERLINE OF BROADLANDS ROAD						
POINT #	NORTHING	EASTING	STATION	OFFSET	CODE	DESCRIPTION
1	1180831.815	1059080.283	698+80.00	0.00	832	POT
3	1180830.799	1059200.278	700+00.00	0.00	832	POT
4	1180828.095	1059519.699	703+19.43	0.00	832	POT
5	1180828.095	1059519.699	703+19.43	0.00	832	POT
4	1180828.095	1059519.699	0+00.00	0.00	832	POT
5	1180828.095	1059519.699	0+00.00	0.00	832	POT
6	1180785.881	1064506.773	49+87.25	0.60	820	PI
9	1180751.556	1075093.887	155+74.42	0.70	820	PI
12	1180757.717	1076560.950	170+40.06	-12.01	820	PI
15	1180653.745	1076843.316	173+38.52	8.20	820	PI
17	1180690.349	1078744.401	192+38.94	0.00	820	PI
19	1180698.671	1079269.364	197+63.88	3.39	820	PI
22	1180750.736	1079828.597	203+25.36	-3.42	820	PI
24	1180773.636	1081533.655	220+30.48	0.00	820	PI
25	1180810.964	1084521.820	250+18.87	0.00	820	PI
26	1180835.652	1087226.062	277+23.23	0.00	820	PI
27	1180850.426	1089325.041	298+22.26	0.00	820	PI
28	1180855.231	1089870.180	303+67.42	0.00	832	POT
29	1180855.407	1089890.179	303+87.42	0.00	832	POT

MODEL: \\MODELNAME
 FILE NAME: P:\U\B\BID\NTEC\Illinois\gov\PI\DOT\Documents\DOT_Offices\Director\Projects\0570011\CADD\Bata\Design\0570011_rpt-Central_Points.dgn

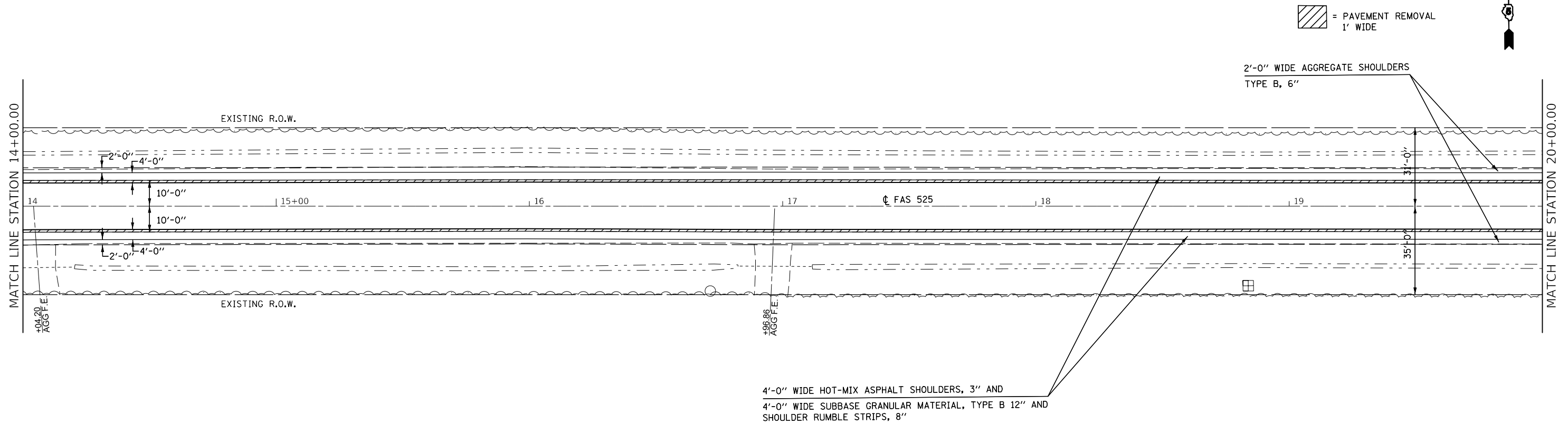
	USER NAME = PiersonJ	DESIGNED -	REVISED -	STATE OF ILLINOIS DEPARTMENT OF TRANSPORTATION	CONTROL POINTS			F.A.S. RTE.	SECTION	COUNTY	TOTAL SHEETS	SHEET NO.
		DRAWN -	REVISED -					525	(41,48,81)SR	CHAMPAIGN	131	13
	PLOT SCALE = 40.0000' / in.	CHECKED -	REVISED -					CONTRACT NO. 70D11				
	PLOT DATE = 1/30/2018	DATE -	REVISED -			SCALE:	SHEET 1	OF 1	SHEETS	STA.	TO STA.	

SEC. 22 - T 17 N - R 10 E - 3RD PM



SEC. 22 - T 17 N - R 10 E - 3RD PM

SEC. 22 - T 17 N - R 10 E - 3RD PM



SEC. 22 - T 17 N - R 10 E - 3RD PM

MODEL: \\MODELNAME
 FILE: \\NAME.Plot
 PROJECT: \\PROJECTNAME
 OFFICE: \\OFFICE
 DESIGNED: \\DESIGNED
 DRAWN: \\DRAWN
 CHECKED: \\CHECKED
 DATE: \\DATE
 PLOT DATE: \\PLOT DATE
 SCALE: 1" = 20'

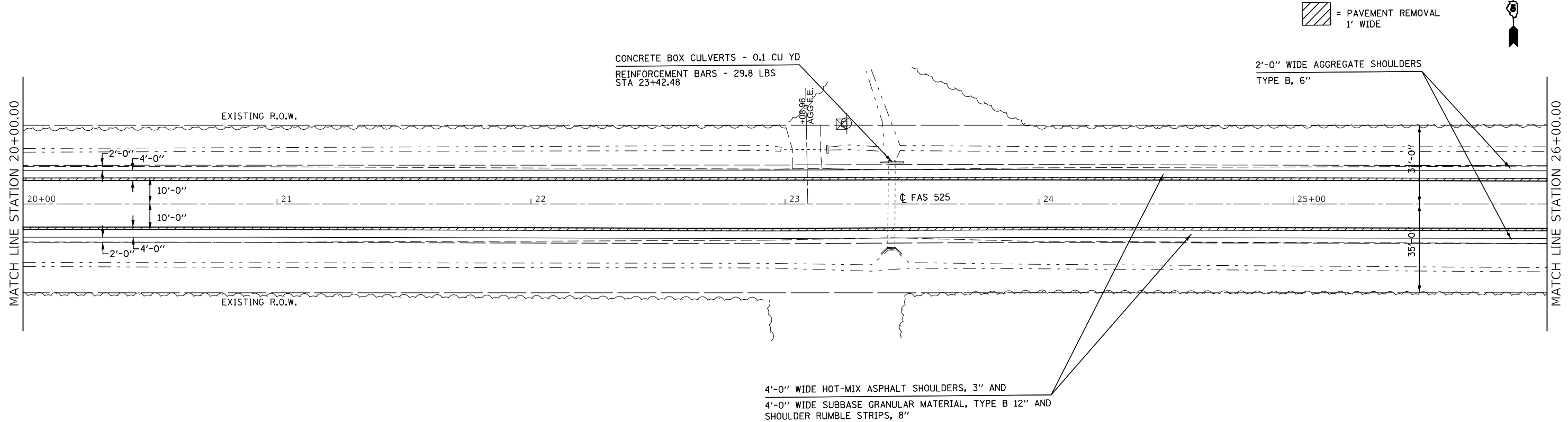
USER NAME = PiersonTJ	DESIGNED -	REVISED -
	DRAWN -	REVISED -
PLOT SCALE = 40.0000 ' / in.	CHECKED -	REVISED -
PLOT DATE = 1/30/2018	DATE -	REVISED -

**STATE OF ILLINOIS
DEPARTMENT OF TRANSPORTATION**

Plan Sheets	
SCALE: 1" = 20'	SHEET 2 OF 24 SHEETS
STA. 8+00.00	TO STA. 20+00.00


F.A.S. RTE.	SECTION	COUNTY	TOTAL SHEETS	SHEET NO.
525	(41,48,81)SR	CHAMPAIGN	131	15
CONTRACT NO. 70D11				
ILLINOIS FED. AID PROJECT				

SEC. 22 - T 17 N - R 10 E - 3RD PM



SEC. 22 - T 17 N - R 10 E - 3RD PM

SEC. 22 - T 17 N - R 10 E - 3RD PM



SEC. 22 - T 17 N - R 10 E - 3RD PM

MODEL: \\MODELNAME; FILE: \\NAME; PROJECT: \\PROJECT; OFFICE: \\OFFICE; DESIGNED: \\DESIGNED; DRAWN: \\DRAWN; CHECKED: \\CHECKED; DATE: \\DATE; PLOT DATE: \\PLOT DATE; SCALE: \\SCALE; SHEET: \\SHEET; TOTAL SHEETS: \\TOTAL SHEETS; CONTRACT NO.: \\CONTRACT NO.

USER NAME = PiersonTJ	DESIGNED -	REVISED -
DRAWN -	REVISED -	
PLOT SCALE = 40.0000 ' / in.	CHECKED -	REVISED -
PLOT DATE = 1/30/2018	DATE -	REVISED -

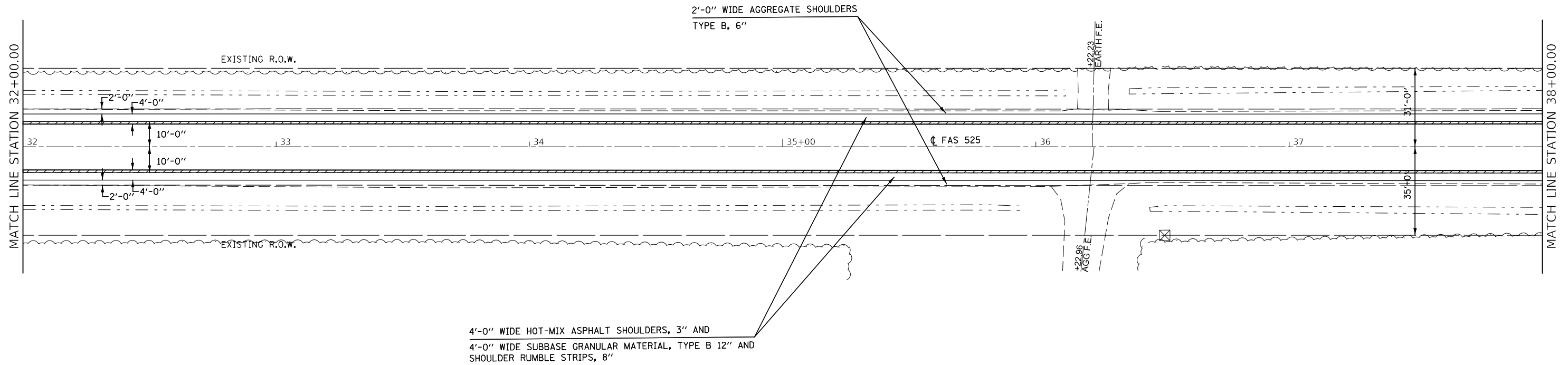
**STATE OF ILLINOIS
DEPARTMENT OF TRANSPORTATION**

Plan Sheets	
SCALE: 1" = 20'	SHEET 3 OF 24 SHEETS
STA. 20+00.00	TO STA. 32+00.00

F.A.S. RTE.	SECTION	COUNTY	TOTAL SHEETS	SHEET NO.
525	(41,48,81)SR	CHAMPAIGN	131	16
CONTRACT NO. 70D11				
ILLINOIS FED. AID PROJECT				

SEC. 22 - T 17 N - R 10 E - 3RD PM

 = PAVEMENT REMOVAL
1' WIDE




4'-0" WIDE HOT-MIX ASPHALT SHOULDERS, 3" AND
4'-0" WIDE SUBBASE GRANULAR MATERIAL, TYPE B 12" AND
SHOULDER RUMBLE STRIPS, 8"

SEC. 22 - T 17 N - R 10 E - 3RD PM

SEC. 22 - T 17 N - R 10 E - 3RD PM

 = PAVEMENT REMOVAL
1' WIDE



4'-0" WIDE HOT-MIX ASPHALT SHOULDERS, 3" AND
4'-0" WIDE SUBBASE GRANULAR MATERIAL, TYPE B 12" AND
SHOULDER RUMBLE STRIPS, 8"

SEC. 22 - T 17 N - R 10 E - 3RD PM

MODEL: \\MODELNAME
FILE: \\NAME: \\PROJECTS\0570011\CADD\DATA\Design\0570011_rtblan_Double_20_Scale.dgn


USER NAME = PiersonTJ	DESIGNED -	REVISED -
	DRAWN -	REVISED -
PLOT SCALE = 40.0000 ' / in.	CHECKED -	REVISED -
PLOT DATE = 1/30/2018	DATE -	REVISED -

**STATE OF ILLINOIS
DEPARTMENT OF TRANSPORTATION**

Plan Sheets		F.A.S. RTE.	SECTION	COUNTY	TOTAL SHEETS	SHEET NO.
		525	(41,48,81)SR	CHAMPAIGN	131	17
SCALE: 1" = 20'		SHEET 4 OF 24 SHEETS		STA. 32+00.00 TO STA. 44+00.00		ILLINOIS FED. AID PROJECT


F.A.S. RTE.	SECTION	COUNTY	TOTAL SHEETS	SHEET NO.
525	(41,48,81)SR	CHAMPAIGN	131	17
CONTRACT NO. 70D11				

SEC. 22 - T 17 N - R 10 E - 3RD PM



SEC. 22 - T 17 N - R 10 E - 3RD PM

SEC. 22 - T 17 N - R 10 E - 3RD PM



SEC. 22 - T 17 N - R 10 E - 3RD PM

MODEL: \\MODELNAME
 FILE NAME: \\FILENAME
 PROJECT: \\PROJECT
 DRAWN: \\DRAWN
 CHECKED: \\CHECKED
 DATE: \\DATE
 SCALE: 1" = 20'
 SHEET 5 OF 24 SHEETS
 STA. 44+00.00 TO STA. 56+00.00


USER NAME = PiersonTJ	DESIGNED -	REVISED -
DRAWN -	REVISED -	REVISED -
PLOT SCALE = 40.0000 "/td> <td>CHECKED -</td> <td>REVISED -</td>	CHECKED -	REVISED -
PLOT DATE = 1/30/2018	DATE -	REVISED -

**STATE OF ILLINOIS
DEPARTMENT OF TRANSPORTATION**

Plan Sheets	
SCALE: 1" = 20'	SHEET 5 OF 24 SHEETS
STA. 44+00.00	TO STA. 56+00.00


F.A.S. RTE.	SECTION	COUNTY	TOTAL SHEETS	SHEET NO.
525	(41,48,81)SR	CHAMPAIGN	131	18
CONTRACT NO. 70D11				
ILLINOIS FED. AID PROJECT				

SEC. 22 - T 17 N - R 10 E - 3RD PM



SEC. 22 - T 17 N - R 10 E - 3RD PM

SEC. 22 - T 17 N - R 10 E - 3RD PM



SEC. 22 - T 17 N - R 10 E - 3RD PM

MODEL: \\MODELNAME
 FILE NAME: \\FILENAME
 PROJECT: \\PROJECT
 OFFICE: \\OFFICE
 DESIGNED BY: \\DESIGNEDBY
 DRAWN BY: \\DRAWNBY
 CHECKED BY: \\CHECKEDBY
 DATE: \\DATE
 SCALE: \\SCALE

USER NAME = PiersonTJ	DESIGNED -	REVISED -
PLOT SCALE = 40.0000 ' / in.	DRAWN -	REVISED -
PLOT DATE = 1/30/2018	CHECKED -	REVISED -
	DATE -	REVISED -

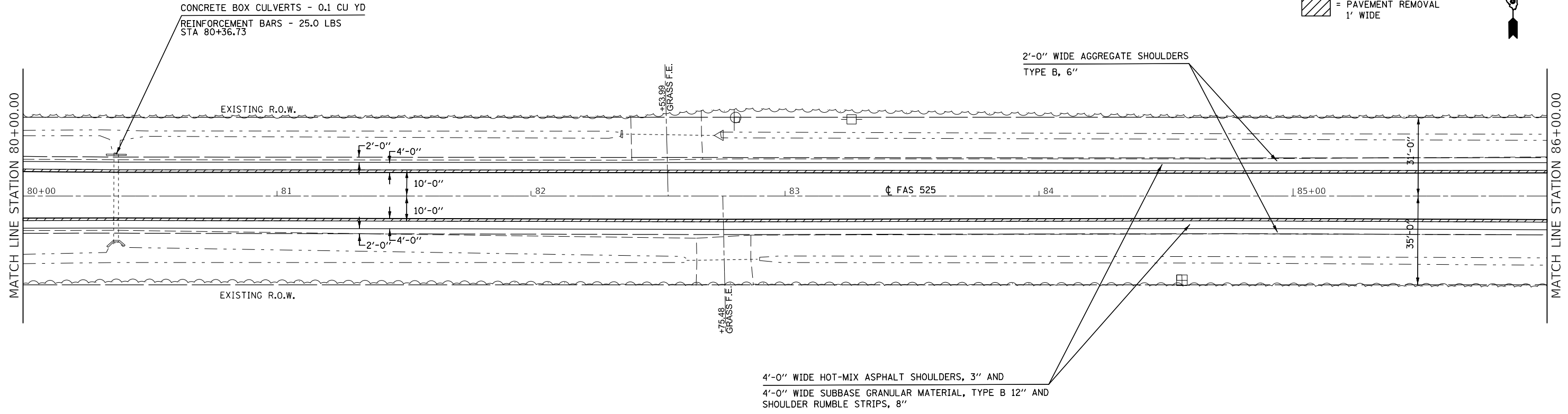
**STATE OF ILLINOIS
DEPARTMENT OF TRANSPORTATION**

SCALE: 1" = 20' SHEET 6 OF 24 SHEETS STA. 56+00.00 TO STA. 68+00.00

Plan Sheets

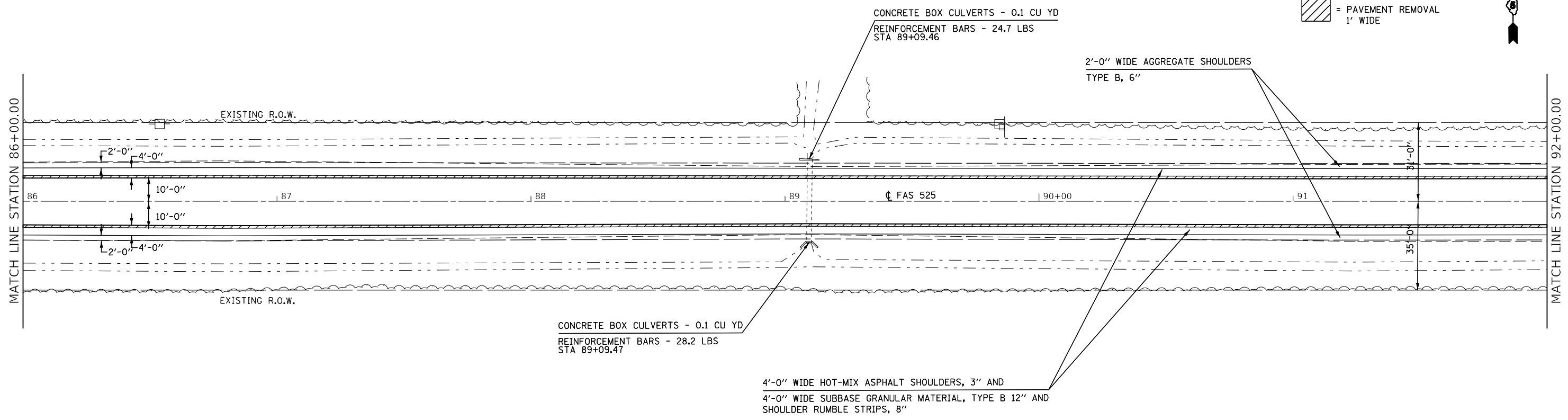
F.A.S. RTE.	SECTION	COUNTY	TOTAL SHEETS	SHEET NO.
525	(41,48,81)SR	CHAMPAIGN	131	19
CONTRACT NO. 70D11				
ILLINOIS FED. AID PROJECT				

SEC. 22 - T 17 N - R 10 E - 3RD PM



SEC. 22 - T 17 N - R 10 E - 3RD PM

SEC. 22 - T 17 N - R 10 E - 3RD PM



SEC. 22 - T 17 N - R 10 E - 3RD PM

MODEL: s:\MODEL\NAME: FILE NAME: s:\CULVERT\BIDDING\TEC\Illinois.gov\FWID\DOT\Documents\BIDD\Office\BIDD\2011\CADD\DATA\Design\0570011\c-h-urban_Double 20_Scale.dgn

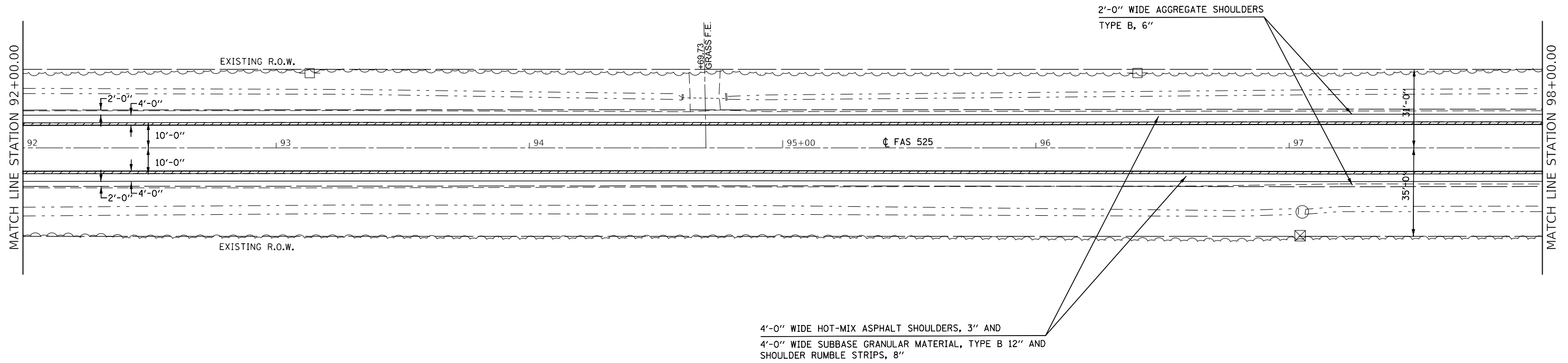
USER NAME = PiersonTJ	DESIGNED -	REVISED -
	DRAWN -	REVISED -
PLOT SCALE = 40,0000 ' / in.	CHECKED -	REVISED -
PLOT DATE = 1/30/2018	DATE -	REVISED -

STATE OF ILLINOIS
DEPARTMENT OF TRANSPORTATION

Plan Sheets
SCALE: 1" = 20' SHEET 8 OF 24 SHEETS STA. 80+00.00 TO STA. 92+00.00

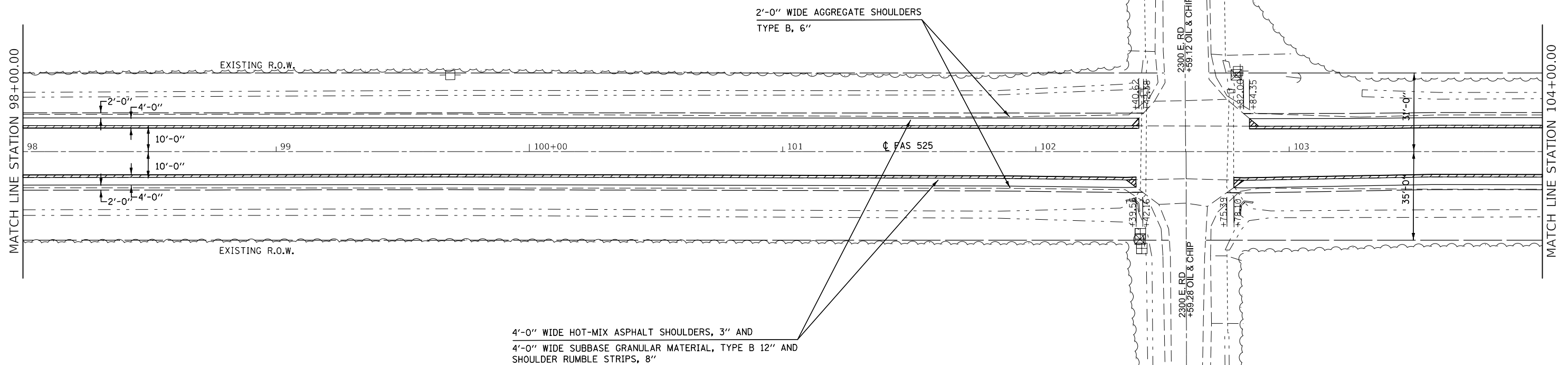
F.A.S. RTE.	SECTION	COUNTY	TOTAL SHEETS	SHEET NO.
525	(41,48,81)SR	CHAMPAIGN	131	21
CONTRACT NO. 70D11				
ILLINOIS FED. AID PROJECT				

SEC. 22 - T 17 N - R 10 E - 3RD PM



SEC. 22 - T 17 N - R 10 E - 3RD PM

SEC. 22 - T 17 N - R 10 E - 3RD PM



SEC. 22 - T 17 N - R 10 E - 3RD PM

MODEL: \\MODELS\NAME: FILE: NAME: P:\PROJECTS\0570011\CAD\DATA\Design\0570011.ctb; User: jrb; Double 20 Scale.dgn

USER NAME = PiersonTJ	DESIGNED -	REVISED -
	DRAWN -	REVISED -
PLOT SCALE = 40.0000 ' / in.	CHECKED -	REVISED -
PLOT DATE = 1/30/2018	DATE -	REVISED -

**STATE OF ILLINOIS
DEPARTMENT OF TRANSPORTATION**

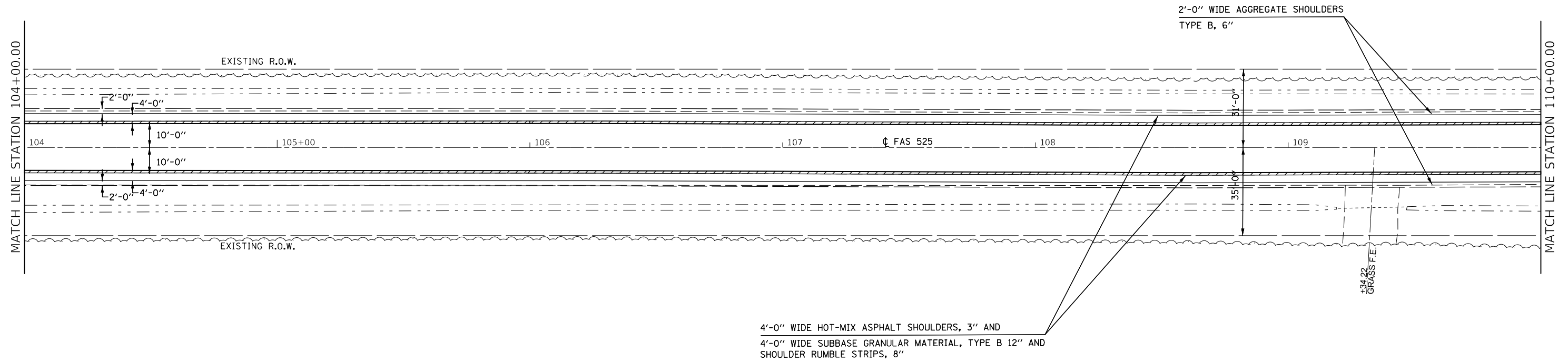
Plan Sheets	
SCALE: 1" = 20'	SHEET 9 OF 24 SHEETS
STA. 92+00.00 TO STA. 104+00.00	

F.A.S. RTE. 525	SECTION (41,48,81)SR	COUNTY CHAMPAIGN	TOTAL SHEETS 131	SHEET NO. 22
CONTRACT NO. 70D11				
ILLINOIS FED. AID PROJECT				

SEC. 22 - T 17 N - R 10 E - 3RD PM



= PAVEMENT REMOVAL
1' WIDE

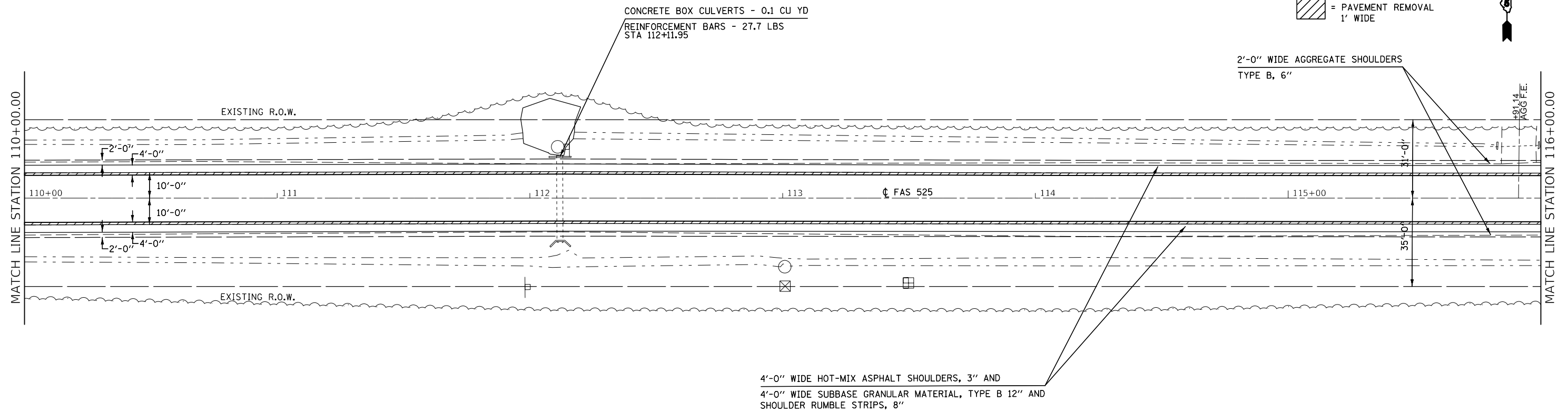


SEC. 22 - T 17 N - R 10 E - 3RD PM

SEC. 22 - T 17 N - R 10 E - 3RD PM



= PAVEMENT REMOVAL
1' WIDE



SEC. 22 - T 17 N - R 10 E - 3RD PM

MODEL: \\MODELNAME
FILE: \\NAME.Plot\\CADD\\Data\\Design\\0570011\\CADD\\Data\\Design\\0570011-urban_Double_20_Scale.dgn

USER NAME = PiersonTJ	DESIGNED -	REVISED -
PLOT SCALE = 40.0000' / in.	DRAWN -	REVISED -
PLOT DATE = 1/30/2018	CHECKED -	REVISED -
	DATE -	REVISED -


**STATE OF ILLINOIS
DEPARTMENT OF TRANSPORTATION**

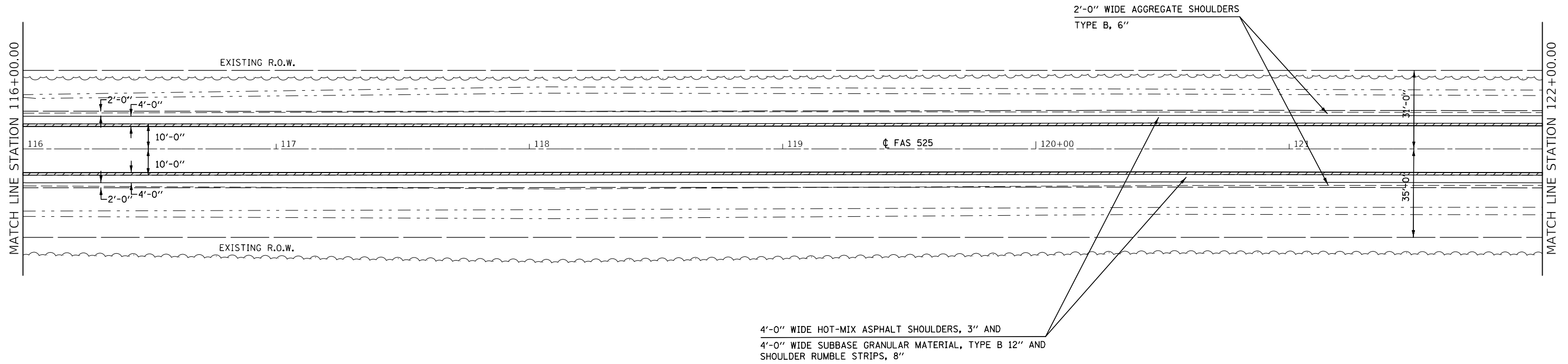
Plan Sheets

SCALE: 1" = 20' SHEET 10 OF 24 SHEETS STA. 104+00.00 TO STA. 116+00.00


F.A.S. RTE.	SECTION	COUNTY	TOTAL SHEETS	SHEET NO.
525	(41,48,81)SR	CHAMPAIGN	131	23
CONTRACT NO. 70D11				
ILLINOIS FED. AID PROJECT				



 = PAVEMENT REMOVAL
1' WIDE



 = PAVEMENT REMOVAL
1' WIDE



MODEL: \\MODELNAME
FILE: \\NAME: \\PROJECTS\52570011\CADD\DATA\Design\52570011-urban_Double_20_Scale.dgn

USER NAME = PiersonTJ	DESIGNED -	REVISED -
	DRAWN -	REVISED -
PLOT SCALE = 40.0000 ' / in.	CHECKED -	REVISED -
PLOT DATE = 1/30/2018	DATE -	REVISED -

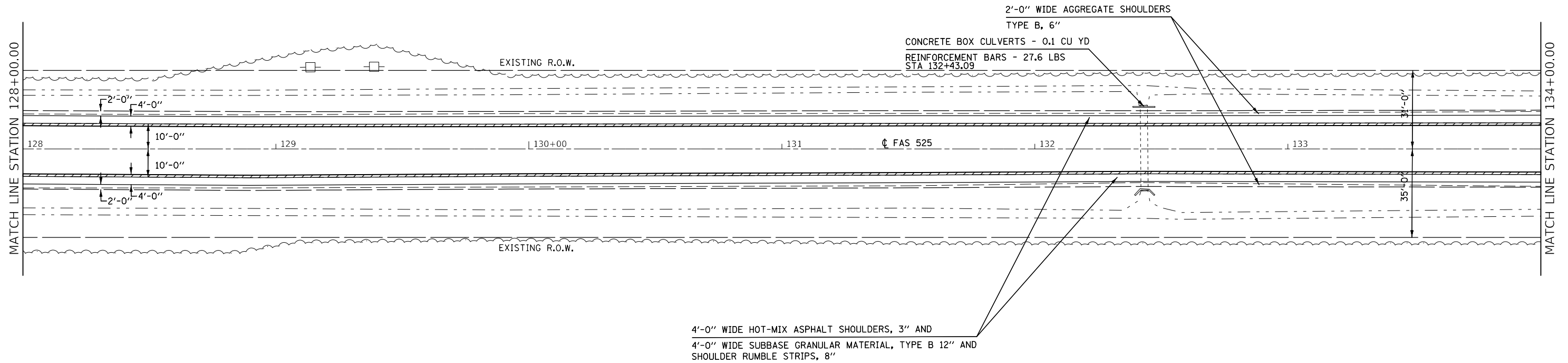
**STATE OF ILLINOIS
DEPARTMENT OF TRANSPORTATION**

Plan Sheets	
SCALE: 1" = 20'	SHEET 11 OF 24 SHEETS
STA. 116+00.00 TO STA. 128+00.00	

F.A.S. RTE.	SECTION	COUNTY	TOTAL SHEETS	SHEET NO.
525	(41,48,81)SR	CHAMPAIGN	131	24
CONTRACT NO. 70D11				
ILLINOIS FED. AID PROJECT				

SEC. 22 - T 17 N - R 10 E - 3RD PM


 = PAVEMENT REMOVAL
1' WIDE



SEC. 22 - T 17 N - R 10 E - 3RD PM

SEC. 22 - T 17 N - R 10 E - 3RD PM

 = PAVEMENT REMOVAL
1' WIDE



SEC. 22 - T 17 N - R 10 E - 3RD PM

MODEL: \\MODELNAME
FILE: \\NAME.Plot\UL84EED\NTEC\Illinois\gov\PIWDOT\Documents\DOT\Office\Director\Projects\0570011\CAD\Drawn\Design\0570011-urban_Double_20_Scale.dgn

USER NAME = PiersonTJ	DESIGNED -	REVISED -
PLOT SCALE = 40,0000 ' / in.	DRAWN -	REVISED -
PLOT DATE = 1/30/2018	CHECKED -	REVISED -
	DATE -	REVISED -


**STATE OF ILLINOIS
DEPARTMENT OF TRANSPORTATION**

Plan Sheets	
SCALE: 1" = 20'	SHEET 12 OF 24 SHEETS
STA. 128+00.00 TO STA. 140+00.00	

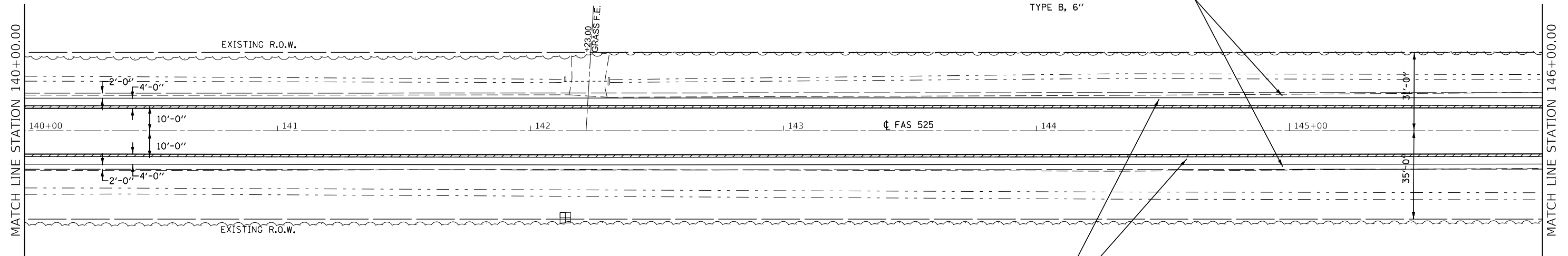
F.A.S. RTE.	SECTION	COUNTY	TOTAL SHEETS	SHEET NO.
525	(41,48,81)SR	CHAMPAIGN	131	25
CONTRACT NO. 70D11				
ILLINOIS FED. AID PROJECT				

SEC. 22 - T 17 N - R 10 E - 3RD PM



 = PAVEMENT REMOVAL
1' WIDE

2'-0" WIDE AGGREGATE SHOULDERS
TYPE B, 6"




4'-0" WIDE HOT-MIX ASPHALT SHOULDERS, 3" AND
4'-0" WIDE SUBBASE GRANULAR MATERIAL, TYPE B 12" AND
SHOULDER RUMBLE STRIPS, 8"

SEC. 22 - T 17 N - R 10 E - 3RD PM

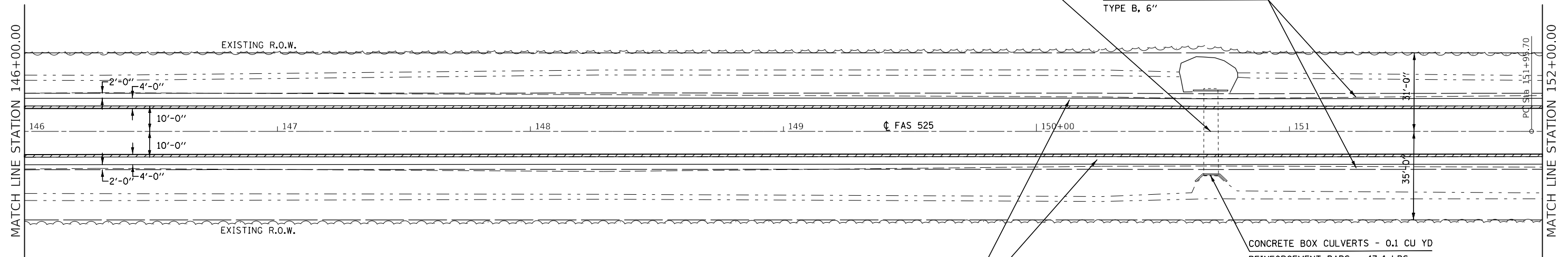
SEC. 22 - T 17 N - R 10 E - 3RD PM



 = PAVEMENT REMOVAL
1' WIDE

EXISTING S.N. 010-8110
STA. 150+68.97
EX - 6'x2' RCBC

2'-0" WIDE AGGREGATE SHOULDERS
TYPE B, 6"



4'-0" WIDE HOT-MIX ASPHALT SHOULDERS, 3" AND
4'-0" WIDE SUBBASE GRANULAR MATERIAL, TYPE B 12" AND
SHOULDER RUMBLE STRIPS, 8"

SEC. 22 - T 17 N - R 10 E - 3RD PM

MODEL: \\MODELNAME
FILE: \\NAME.Plot\UL@EID\DOT\Illinois.gov\PIWDOT\Documents\DOT\Office\Bldg\2011\CADD\Bldg\Design\0570D11\ch-plan_Double_20_Scale.dgn

USER NAME = PiersonTJ	DESIGNED -	REVISED -
	DRAWN -	REVISED -
PLOT SCALE = 40,0000 ' / in.	CHECKED -	REVISED -
PLOT DATE = 1/30/2018	DATE -	REVISED -

**STATE OF ILLINOIS
DEPARTMENT OF TRANSPORTATION**

Plan Sheets

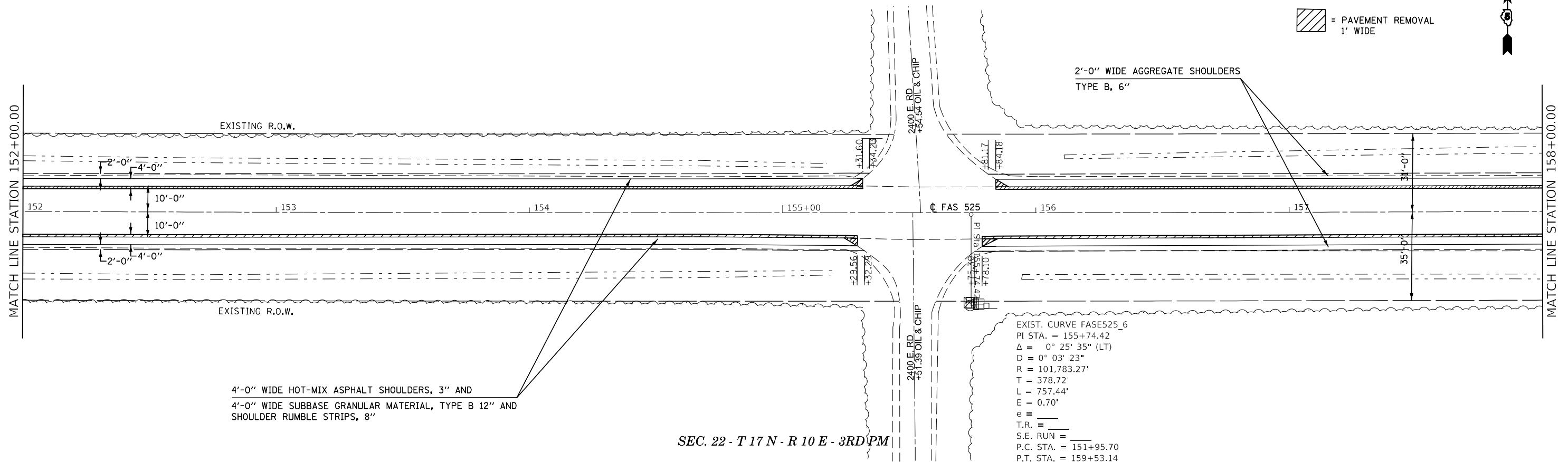
SCALE: 1" = 20' SHEET 13 OF 24 SHEETS STA. 140+00.00 TO STA. 152+00.00

F.A.S. RTE.	SECTION	COUNTY	TOTAL SHEETS	SHEET NO.
525	(41,48,81)SR	CHAMPAIGN	131	26
CONTRACT NO. 70D11				
ILLINOIS FED. AID PROJECT				

SEC. 22 - T 17 N - R 10 E - 3RD PM



= PAVEMENT REMOVAL
1' WIDE




SEC. 22 - T 17 N - R 10 E - 3RD PM

SEC. 22 - T 17 N - R 10 E - 3RD PM



= PAVEMENT REMOVAL
1' WIDE



SEC. 22 - T 17 N - R 10 E - 3RD PM

MODEL: I:\MODEL\NAME: FILE: NAME: PROJECT: I:\PROJECTS\0570011\CADD\DATA\Design\0570011-Subplan_Double_20_Scale.dgn

USER NAME = PiersonTJ	DESIGNED -	REVISED -
PLOT SCALE = 40.0000' / in.	DRAWN -	REVISED -
PLOT DATE = 1/30/2018	CHECKED -	REVISED -
	DATE -	REVISED -

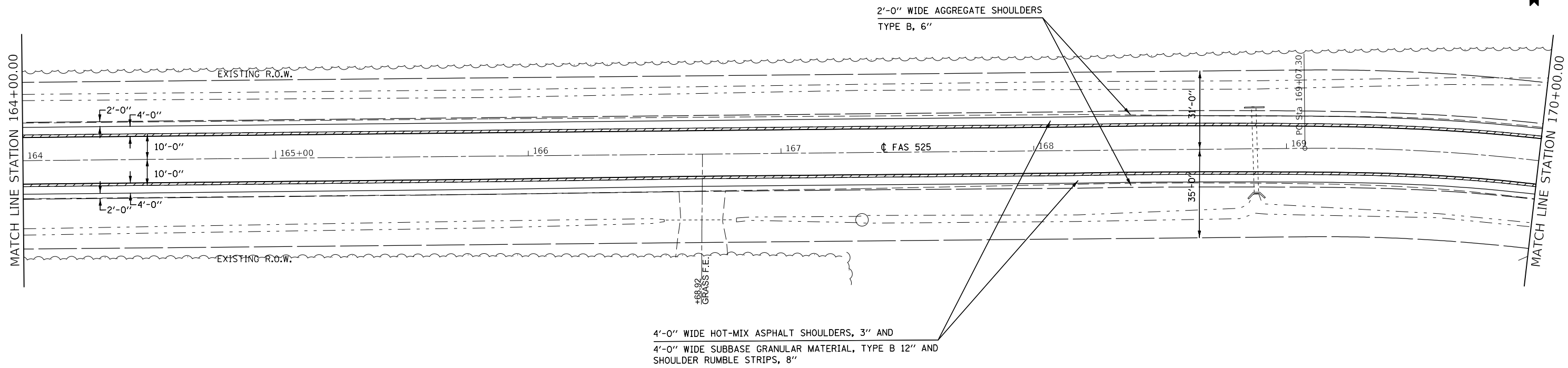
**STATE OF ILLINOIS
DEPARTMENT OF TRANSPORTATION**

Plan Sheets	
SCALE: 1" = 20'	SHEET 14 OF 24 SHEETS
STA. 152+00.00	TO STA. 164+00.00

F.A.S. RTE.	SECTION	COUNTY	TOTAL SHEETS	SHEET NO.
525	(41,48,81)SR	CHAMPAIGN	131	27
CONTRACT NO. 70D11				
ILLINOIS FED. AID PROJECT				

SEC. 22 - T 17 N - R 10 E - 3RD PM

 = PAVEMENT REMOVAL
1' WIDE



4'-0" WIDE HOT-MIX ASPHALT SHOULDERS, 3" AND
4'-0" WIDE SUBBASE GRANULAR MATERIAL, TYPE B 12" AND
SHOULDER RUMBLE STRIPS, 8"

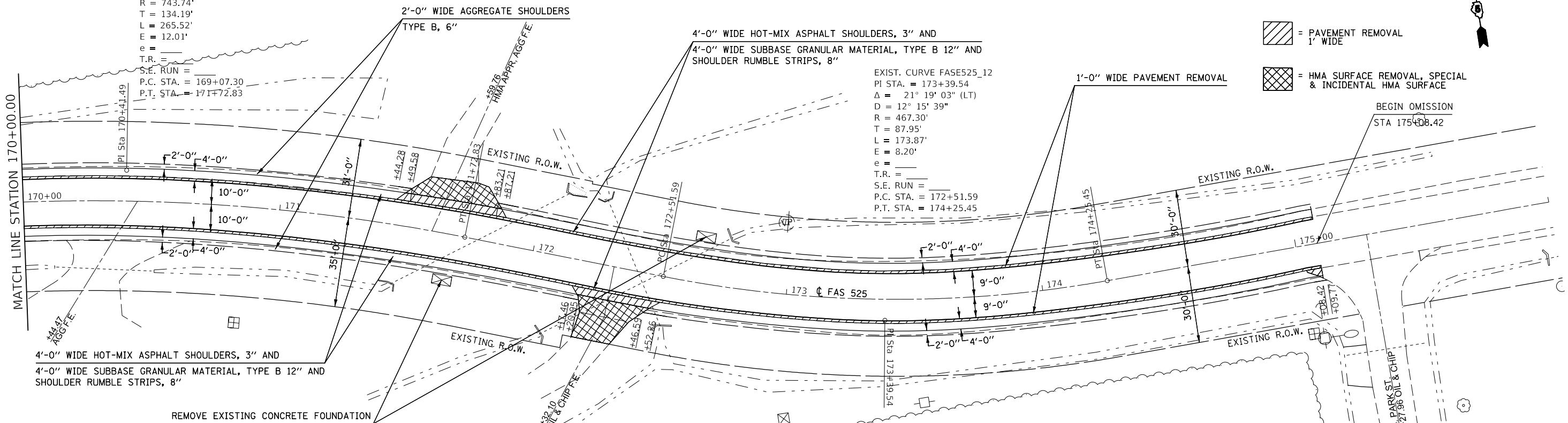
SEC. 22 - T 17 N - R 10 E - 3RD PM

SEC. 22 - T 17 N - R 10 E - 3RD PM

EXIST. CURVE FASE525_9
PI STA. = 170+41.49
 $\Delta = 20^\circ 27' 19''$ (RT)
D = 7° 42' 13"
R = 743.74'
T = 134.19'
L = 265.52'
E = 12.01'
e = _____
T.R. = _____
S.E. RUN = _____
P.C. STA. = 169+07.30
P.T. STA. = 171+72.83

 = PAVEMENT REMOVAL
1' WIDE

 = HMA SURFACE REMOVAL, SPECIAL
& INCIDENTAL HMA SURFACE



4'-0" WIDE HOT-MIX ASPHALT SHOULDERS, 3" AND
4'-0" WIDE SUBBASE GRANULAR MATERIAL, TYPE B 12" AND
SHOULDER RUMBLE STRIPS, 8"

REMOVE EXISTING CONCRETE FOUNDATION

SEC. 22 - T 17 N - R 10 E - 3RD PM

STATE OF ILLINOIS
DEPARTMENT OF TRANSPORTATION

Plan Sheets


SCALE: 1" = 20' SHEET 15 OF 24 SHEETS STA. 164+00.00 TO STA. 175+08.41

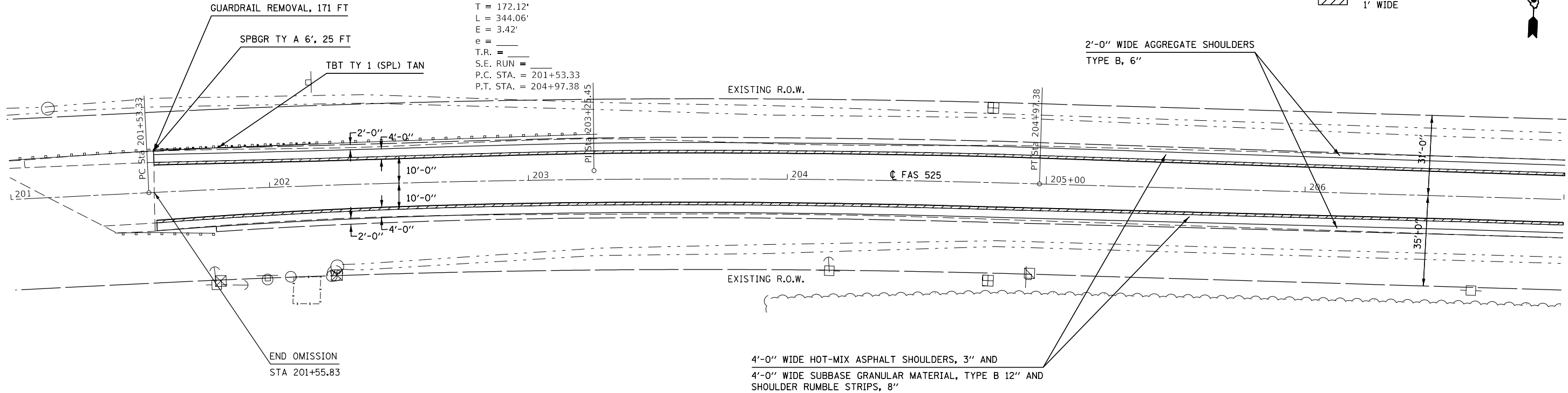
F.A.S. RTE.	SECTION	COUNTY	TOTAL SHEETS	SHEET NO.
525	(41,48,81)SR	CHAMPAIGN	131	28
			CONTRACT NO. 70D11	
ILLINOIS FED. AID PROJECT				

MODEL: \\MODELNAME
FILE: \\NAME.PLOT\PROJECTS\70D11\CADD\DATA\Design\0570D11\chcplan_Double 20 Scale.dgn

SEC. 22 - T 17 N - R 11 E - 3RD PM

EXIST. CURVE FASE525_20
 PI STA. = 203+25.45
 $\Delta = 4^\circ 32' 58''$ (RT)
 $D = 1^\circ 19' 20''$
 $R = 4,333.06'$
 $T = 172.12'$
 $L = 344.06'$
 $E = 3.42'$
 $e =$
 $T.R. =$
 $S.E. RUN =$
 $P.C. STA. = 201+53.33$
 $P.T. STA. = 204+97.38$


 = PAVEMENT REMOVAL
 1' WIDE



SEC. 22 - T 17 N - R 11 E - 3RD PM

SEC. 22 - T 17 N - R 11 E - 3RD PM

 = PAVEMENT REMOVAL
 1' WIDE



SEC. 22 - T 17 N - R 11 E - 3RD PM

MODEL: \\MODELNAME
 FILE: \\FILENAME
 PROJECT: \\PROJECTNAME
 OFFICE: \\OFFICE
 DESIGNED: \\DESIGNED
 DRAWN: \\DRAWN
 CHECKED: \\CHECKED
 DATE: \\DATE
 SCALE: 1/30/2018

USER NAME = PiersonTJ	DESIGNED -	REVISED -
	DRAWN -	REVISED -
PLOT SCALE = 40.0000' / in.	CHECKED -	REVISED -
PLOT DATE = 1/30/2018	DATE -	REVISED -

STATE OF ILLINOIS
 DEPARTMENT OF TRANSPORTATION

Plan Sheets	
SCALE: 1" = 20'	SHEET 16 OF 24 SHEETS
STA. 201+55.83	TO STA. 213+00.00

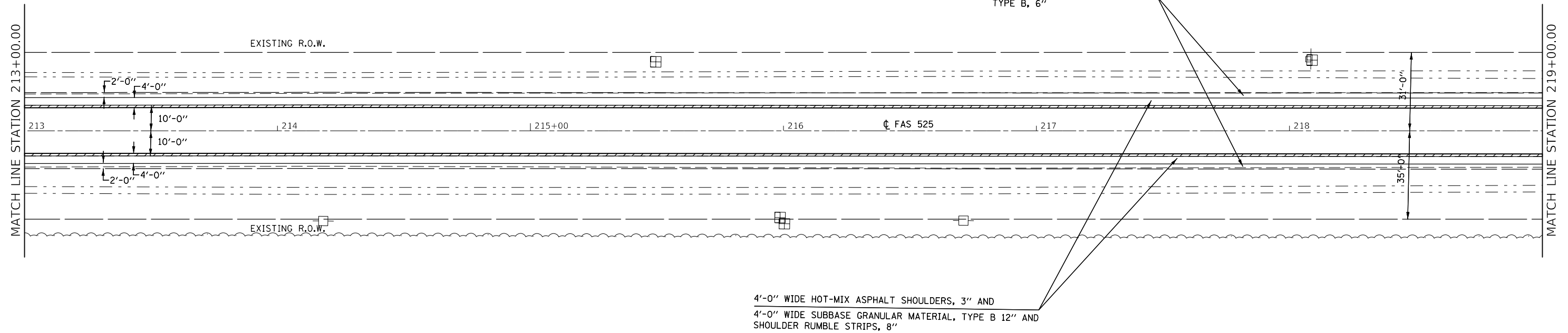
F.A.S. RTE. 525	SECTION (41,48,81)SR	COUNTY CHAMPAIGN	TOTAL SHEETS 131	SHEET NO. 29
CONTRACT NO. 70D11				
ILLINOIS FED. AID PROJECT				

SEC. 22 - T 17 N - R 11 E - 3RD PM



 = PAVEMENT REMOVAL
1' WIDE



2'-0" WIDE AGGREGATE SHOULDERS
TYPE B, 6"



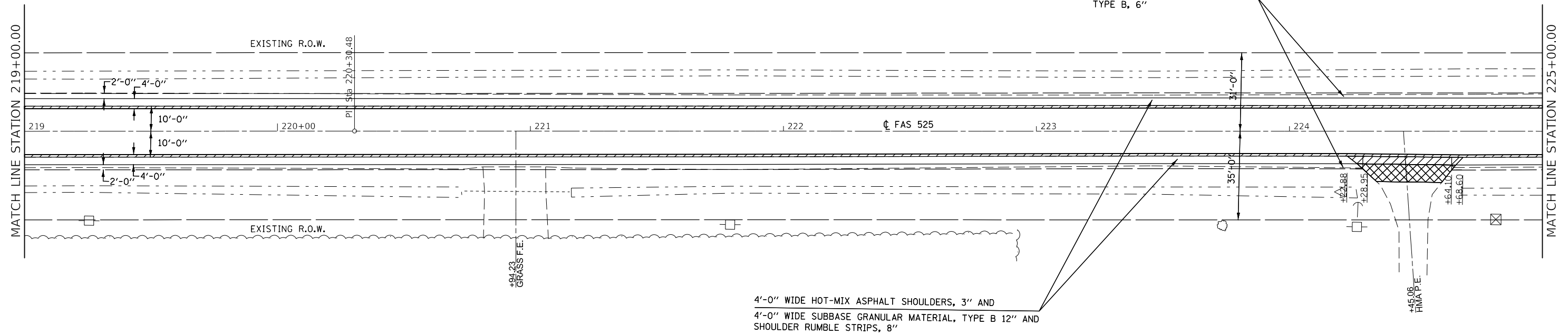
SEC. 22 - T 17 N - R 11 E - 3RD PM

SEC. 22 - T 17 N - R 11 E - 3RD PM



 = PAVEMENT REMOVAL
1' WIDE
 = HMA SURFACE REMOVAL, SPECIAL
& INCIDENTAL HMA SURFACE

2'-0" WIDE AGGREGATE SHOULDERS
TYPE B, 6"



4'-0" WIDE HOT-MIX ASPHALT SHOULDERS, 3" AND
4'-0" WIDE SUBBASE GRANULAR MATERIAL, TYPE B 12" AND
SHOULDER RUMBLE STRIPS, 8"

SEC. 22 - T 17 N - R 11 E - 3RD PM

MODEL: I:\MODEL\NAME: FILE: NAME: P:\LULU\BID\BID\NITEC\Illinois\pwr\pwr\DOT\Documents\BID\Office\BID\refct 5\Project\50570011\CADD\BID\Design\50570011\pwr\plan Double 20 Scale.dgn

USER NAME = PiersonTJ	DESIGNED -	REVISED -
	DRAWN -	REVISED -
PLOT SCALE = 40.0000 ' / in.	CHECKED -	REVISED -
PLOT DATE = 1/30/2018	DATE -	REVISED -

**STATE OF ILLINOIS
DEPARTMENT OF TRANSPORTATION**

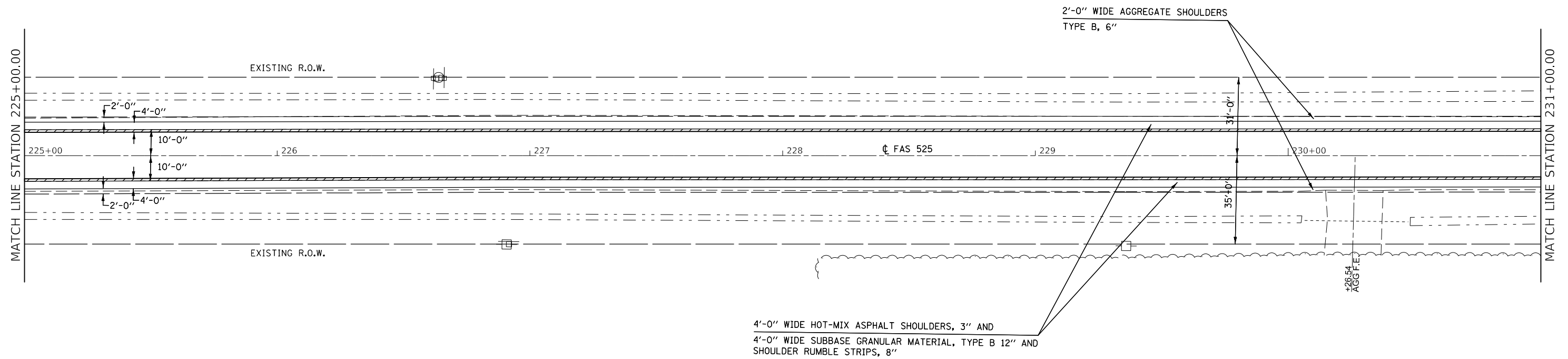
Plan Sheets

SCALE: 1" = 20' SHEET 17 OF 24 SHEETS STA. 213+00.00 TO STA. 225+00.00

F.A.S. RTE.	SECTION	COUNTY	TOTAL SHEETS	SHEET NO.
525	(41,48,81)SR	CHAMPAIGN	131	30
CONTRACT NO. 70D11				
ILLINOIS FED. AID PROJECT				


SEC. 22 - T 17 N - R 11 E - 3RD PM


 = PAVEMENT REMOVAL
1' WIDE



SEC. 22 - T 17 N - R 11 E - 3RD PM

SEC. 22 - T 17 N - R 11 E - 3RD PM

 = PAVEMENT REMOVAL
1' WIDE



SEC. 22 - T 17 N - R 11 E - 3RD PM

MODEL: \\MODELNAME
FILE: \\NAME: \\PROJECTS\0570011\CADD\DATA\Design\0570011-urban_Double 20 Scale.dgn

USER NAME = PiersonTJ	DESIGNED -	REVISED -
	DRAWN -	REVISED -
PLOT SCALE = 40.0000 ' / in.	CHECKED -	REVISED -
PLOT DATE = 1/30/2018	DATE -	REVISED -

**STATE OF ILLINOIS
DEPARTMENT OF TRANSPORTATION**

Plan Sheets


SCALE: 1" = 20' SHEET 18 OF 24 SHEETS STA. 225+00.00 TO STA. 237+00.00

F.A.S. RTE.	SECTION	COUNTY	TOTAL SHEETS	SHEET NO.
525	(41,48,81)SR	CHAMPAIGN	131	31
CONTRACT NO. 70D11				
ILLINOIS FED. AID PROJECT				

SEC. 22 - T 17 N - R 11 E - 3RD PM



 = PAVEMENT REMOVAL
1' WIDE

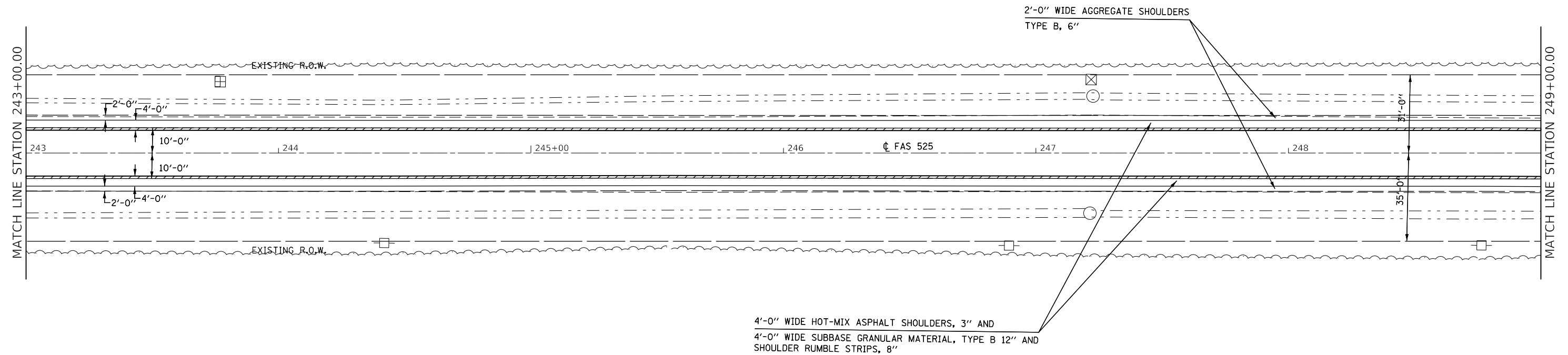


SEC. 22 - T 17 N - R 11 E - 3RD PM

SEC. 22 - T 17 N - R 11 E - 3RD PM



 = PAVEMENT REMOVAL
1' WIDE



SEC. 22 - T 17 N - R 11 E - 3RD PM

MODEL: \\MODELS\NAME: FILE: NAME: P:\PROJECTS\70D11\CADD\DATA\Design\0570D11.rch-urban_Double 210 Scale.dgn

USER NAME = PiersonTJ	DESIGNED -	REVISED -
	DRAWN -	REVISED -
PLOT SCALE = 40.0000' / in.	CHECKED -	REVISED -
PLOT DATE = 1/30/2018	DATE -	REVISED -

**STATE OF ILLINOIS
DEPARTMENT OF TRANSPORTATION**

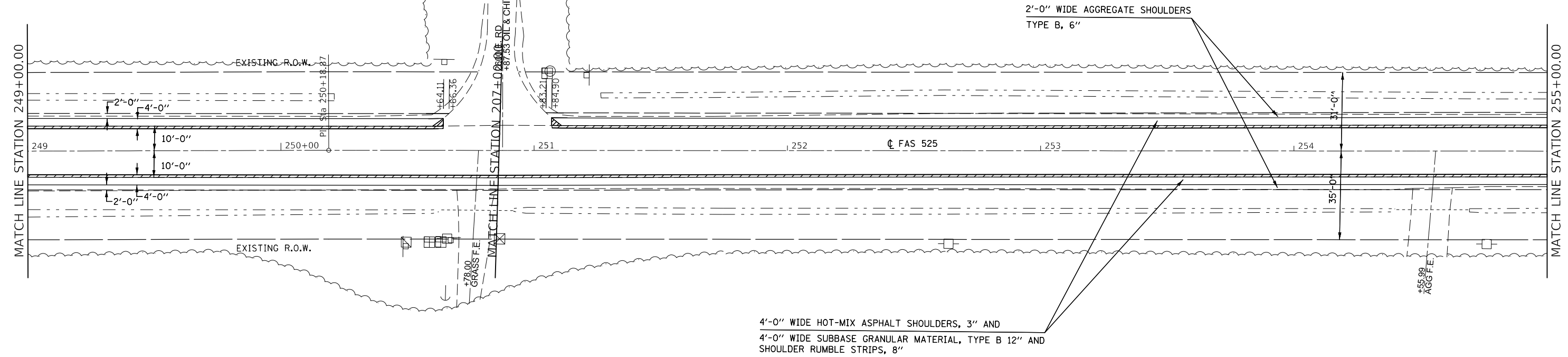
Plan Sheets	
SCALE: 1" = 20'	SHEET 19 OF 24 SHEETS
STA. 237+00.00	TO STA. 249+00.00

F.A.S. RTE.	SECTION	COUNTY	TOTAL SHEETS	SHEET NO.
525	(41,48,81)SR	CHAMPAIGN	131	32
CONTRACT NO. 70D11				
ILLINOIS FED. AID PROJECT				

SEC. 22 - T 17 N - R 11 E - 3RD PM



 = PAVEMENT REMOVAL
1' WIDE

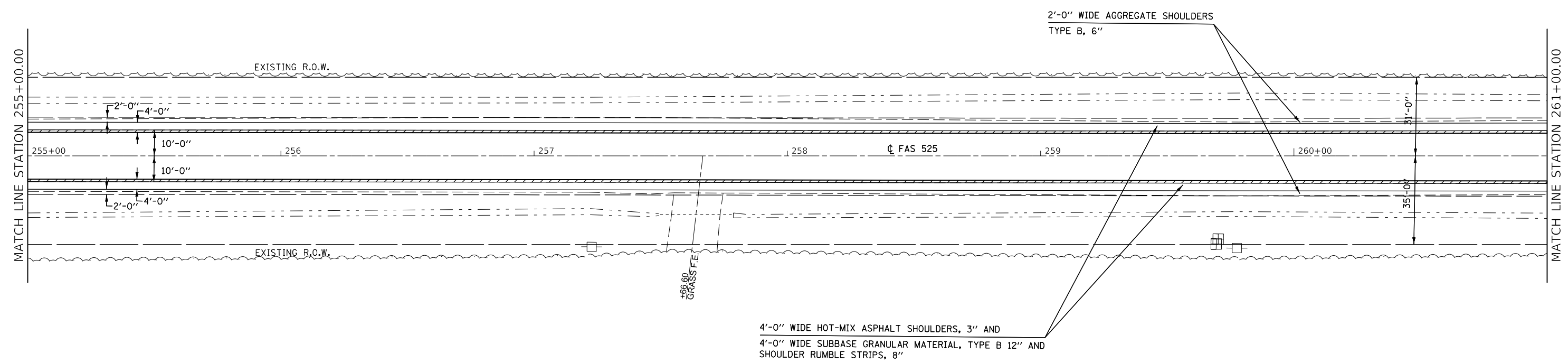


SEC. 22 - T 17 N - R 11 E - 3RD PM

SEC. 22 - T 17 N - R 11 E - 3RD PM



 = PAVEMENT REMOVAL
1' WIDE



SEC. 22 - T 17 N - R 11 E - 3RD PM

MODEL: \\MODELNAME
FILE NAME: \\P\UL\@E\BID\NTEC\Illinois.gov\PI\DOT\Documents\BID\Office\BIDirect 5\Projects\0570011\CADD\BID\Design\0570011-2-11-17-18-19-20 Scale.dgn

USER NAME = PiersonJ	DESIGNED -	REVISED -
	DRAWN -	REVISED -
PLOT SCALE = 40.0000' / in.	CHECKED -	REVISED -
PLOT DATE = 1/30/2018	DATE -	REVISED -

**STATE OF ILLINOIS
DEPARTMENT OF TRANSPORTATION**

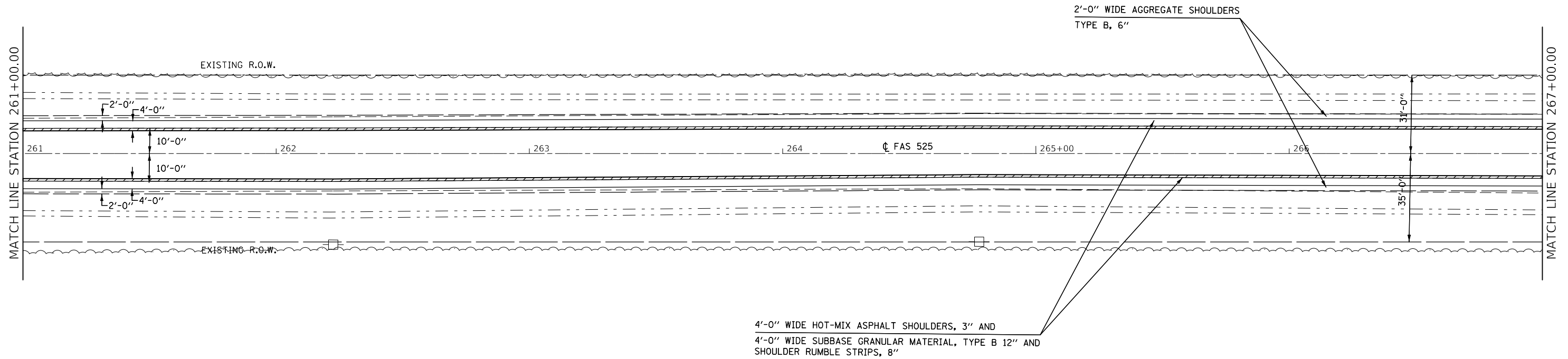
Plan Sheets

SCALE: 1" = 20' SHEET 20 OF 24 SHEETS STA. 249+00.00 TO STA. 261+00.00

F.A.S. RTE.	SECTION	COUNTY	TOTAL SHEETS	SHEET NO.
525	(41,48,81)SR	CHAMPAIGN	131	33
CONTRACT NO. 70D11				
ILLINOIS FED. AID PROJECT				


SEC. 22 - T 17 N - R 11 E - 3RD PM

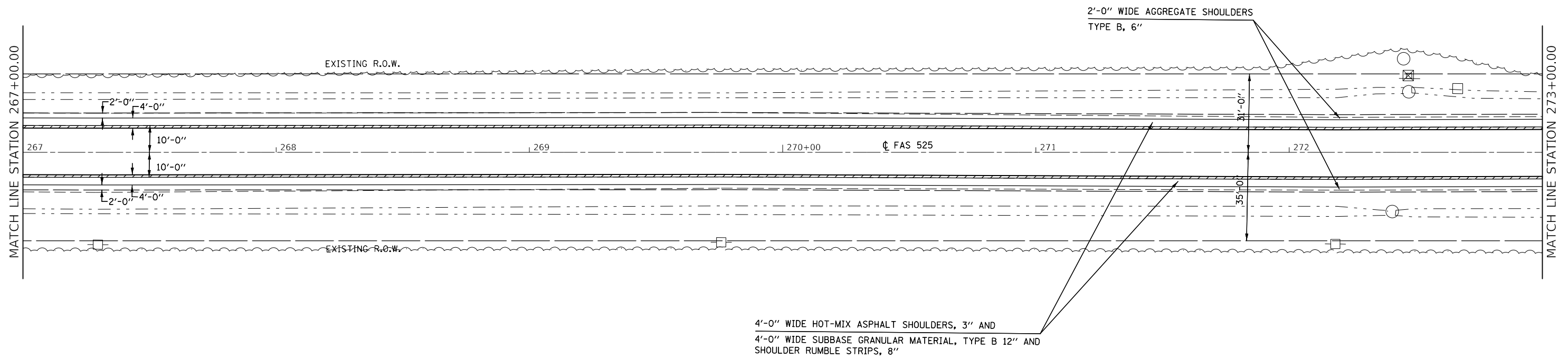
 = PAVEMENT REMOVAL
1' WIDE



SEC. 22 - T 17 N - R 11 E - 3RD PM

SEC. 22 - T 17 N - R 11 E - 3RD PM

 = PAVEMENT REMOVAL
1' WIDE



SEC. 22 - T 17 N - R 11 E - 3RD PM

MODEL: \\MODELNAME
FILE: \\NAME.Plot\UL@EID\DOT\Illinois\gov\PIWDOT\Documents\DOT - Office\Director\Projects\525\70D11\CADD\Drawings\Design\525\70D11-3rdPlan_Double_20_Scale.dgn

USER NAME = PiersonTJ	DESIGNED -	REVISED -
	DRAWN -	REVISED -
PLOT SCALE = 40.0000' / in.	CHECKED -	REVISED -
PLOT DATE = 1/30/2018	DATE -	REVISED -

**STATE OF ILLINOIS
DEPARTMENT OF TRANSPORTATION**

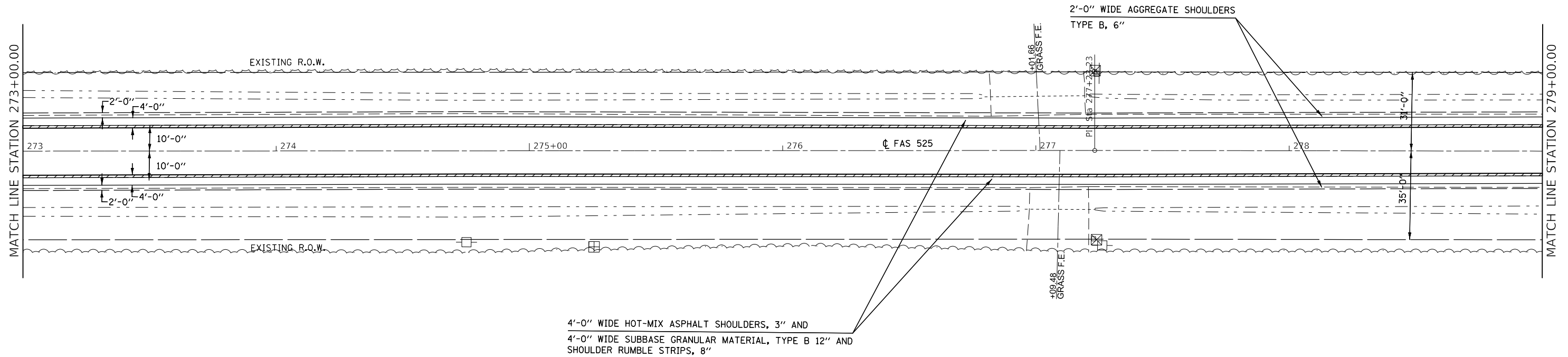
Plan Sheets	
SCALE:	SHEET 21 OF 24 SHEETS STA. 261+00.00 TO STA. 273+00.00

F.A.S. RTE.	SECTION	COUNTY	TOTAL SHEETS	SHEET NO.
525	(41,48,81)SR	CHAMPAIGN	131	34
CONTRACT NO. 70D11				
ILLINOIS FED. AID PROJECT				

SEC. 22 - T 17 N - R 11 E - 3RD PM



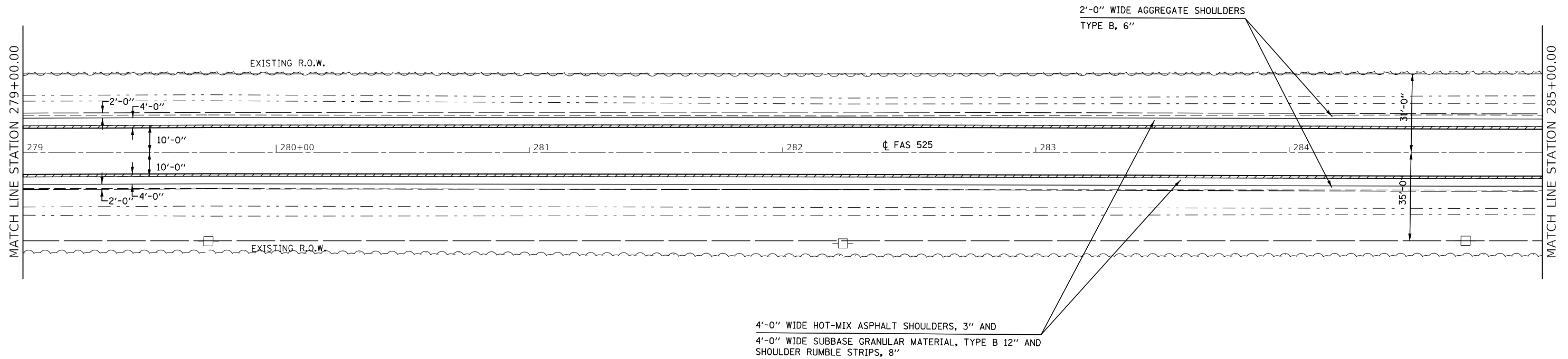
= PAVEMENT REMOVAL
1' WIDE



SEC. 22 - T 17 N - R 11 E - 3RD PM



= PAVEMENT REMOVAL
1' WIDE



SEC. 22 - T 17 N - R 11 E - 3RD PM

MODEL: \\MODELNAME
FILE: \\NAME.Plot\ULB\EBID\NTEC\Illinois.gov\PIWDOT\Documents\DOT_Offices\Director\Projects\0570011\CADD\Drawn\Design\0570011-urban_Double 20 Scale.dgn

USER NAME = PiersonTJ	DESIGNED -	REVISED -
PLOT SCALE = 40.0000' / in.	DRAWN -	REVISED -
PLOT DATE = 1/30/2018	CHECKED -	REVISED -
	DATE -	REVISED -

**STATE OF ILLINOIS
DEPARTMENT OF TRANSPORTATION**

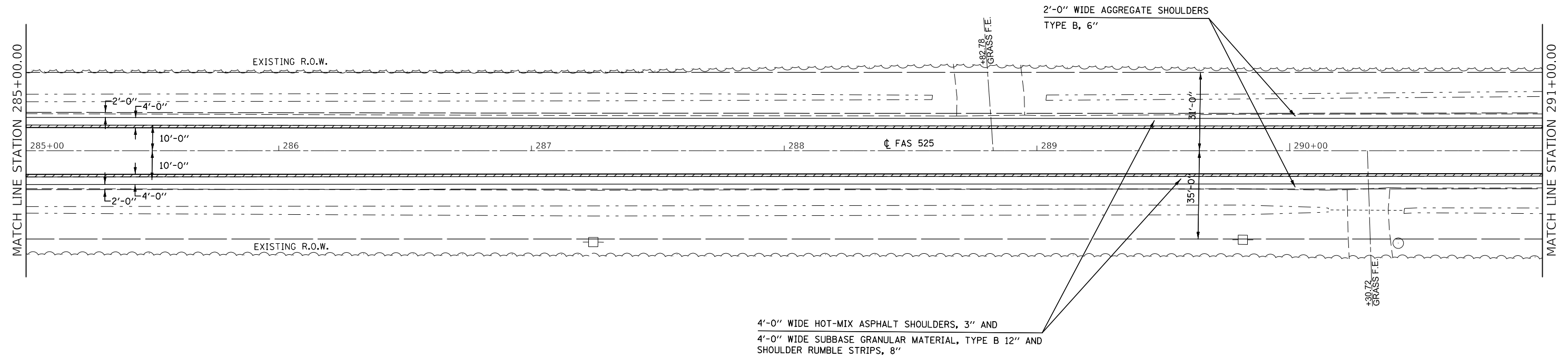
Plan Sheets
SCALE: 1" = 20' SHEET 22 OF 24 SHEETS STA. 273+00.00 TO STA. 285+00.00

F.A.S. RTE.	SECTION	COUNTY	TOTAL SHEETS	SHEET NO.
525	(41,48,81)SR	CHAMPAIGN	131	35
CONTRACT NO. 70D11				
ILLINOIS FED. AID PROJECT				

SEC. 22 - T 17 N - R 11 E - 3RD PM



 = PAVEMENT REMOVAL
1' WIDE

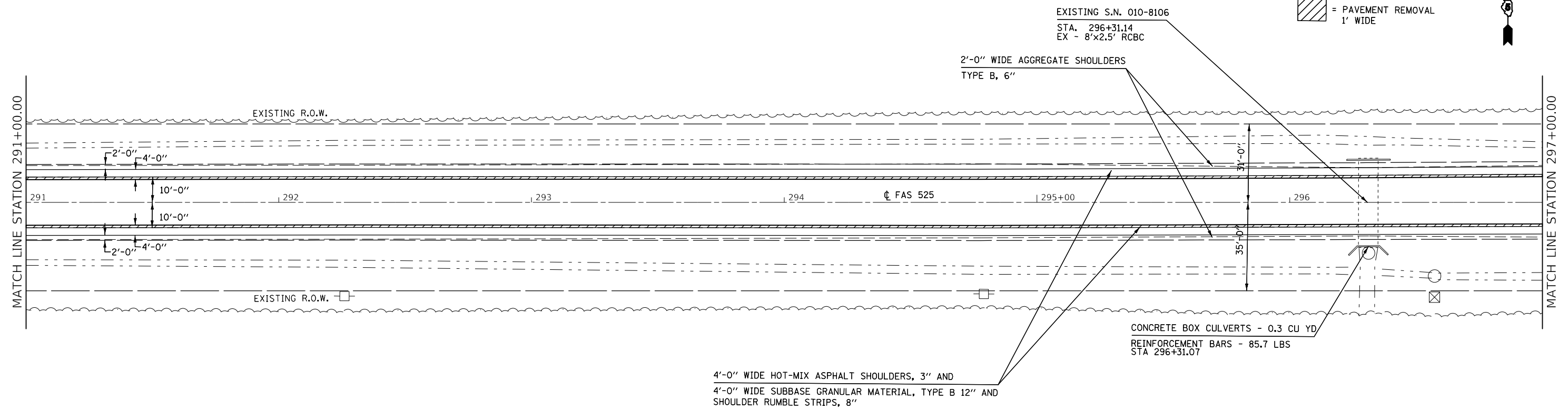


SEC. 22 - T 17 N - R 11 E - 3RD PM

SEC. 22 - T 17 N - R 11 E - 3RD PM



 = PAVEMENT REMOVAL
1' WIDE



SEC. 22 - T 17 N - R 11 E - 3RD PM

MODEL: \\MODELNAME
FILE: \\NAME.Plot\\LUL@EIDNITEC.Illinois.gov\\P\\DOT\\Documents\\DOT - Office\\Director 5\\Projects\\0570011\\CAD\\Data\\Design\\0570011-urban_Double 20 Scale.dgn

USER NAME = PiersonTJ	DESIGNED -	REVISED -
	DRAWN -	REVISED -
PLOT SCALE = 40.0000 ' / in.	CHECKED -	REVISED -
PLOT DATE = 1/30/2018	DATE -	REVISED -

STATE OF ILLINOIS
DEPARTMENT OF TRANSPORTATION

Plan Sheets	
SCALE: 1" = 20'	SHEET 23 OF 24 SHEETS
STA. 285+00.00 TO STA. 297+00.00	

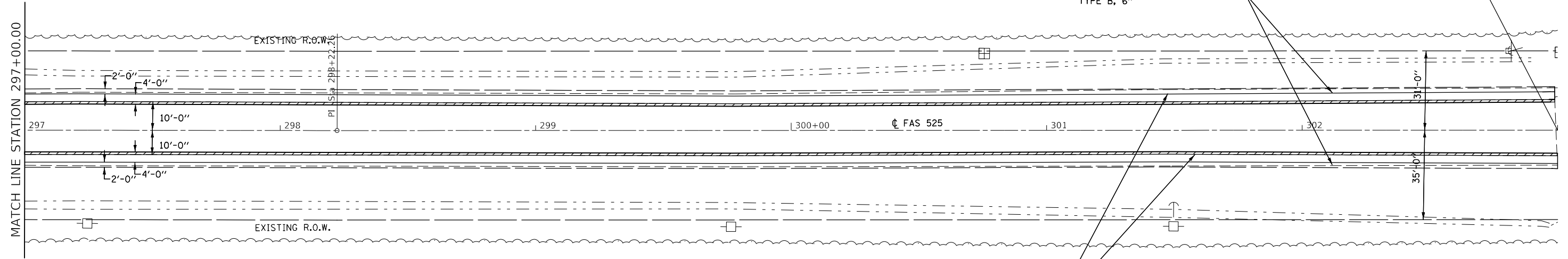
F.A.S. RTE.	SECTION	COUNTY	TOTAL SHEETS	SHEET NO.
525	(41,48,81)SR	CHAMPAIGN	131	36
CONTRACT NO. 70D11				
ILLINOIS FED. AID PROJECT				



 = PAVEMENT REMOVAL
1' WIDE

PROPOSED IMPROVEMENT
ENDS, STA 303+00

2'-0" WIDE AGGREGATE SHOULDERS
TYPE B, 6"



4'-0" WIDE HOT-MIX ASPHALT SHOULDERS, 3" AND
4'-0" WIDE SUBBASE GRANULAR MATERIAL, TYPE B 12" AND
SHOULDER RUMBLE STRIPS, 8"

MODEL: \\MODELS\NAME
 FILE NAME: P:\IULI\B\EBID\NTEC\Illinois\pwr\RIDOT\Documents\DOT_Offices\Director\Projects\0570011\CADD\Drawings\0570011_eh-plan_Double_20_Scale.dwg
 DATE: 1/30/2018

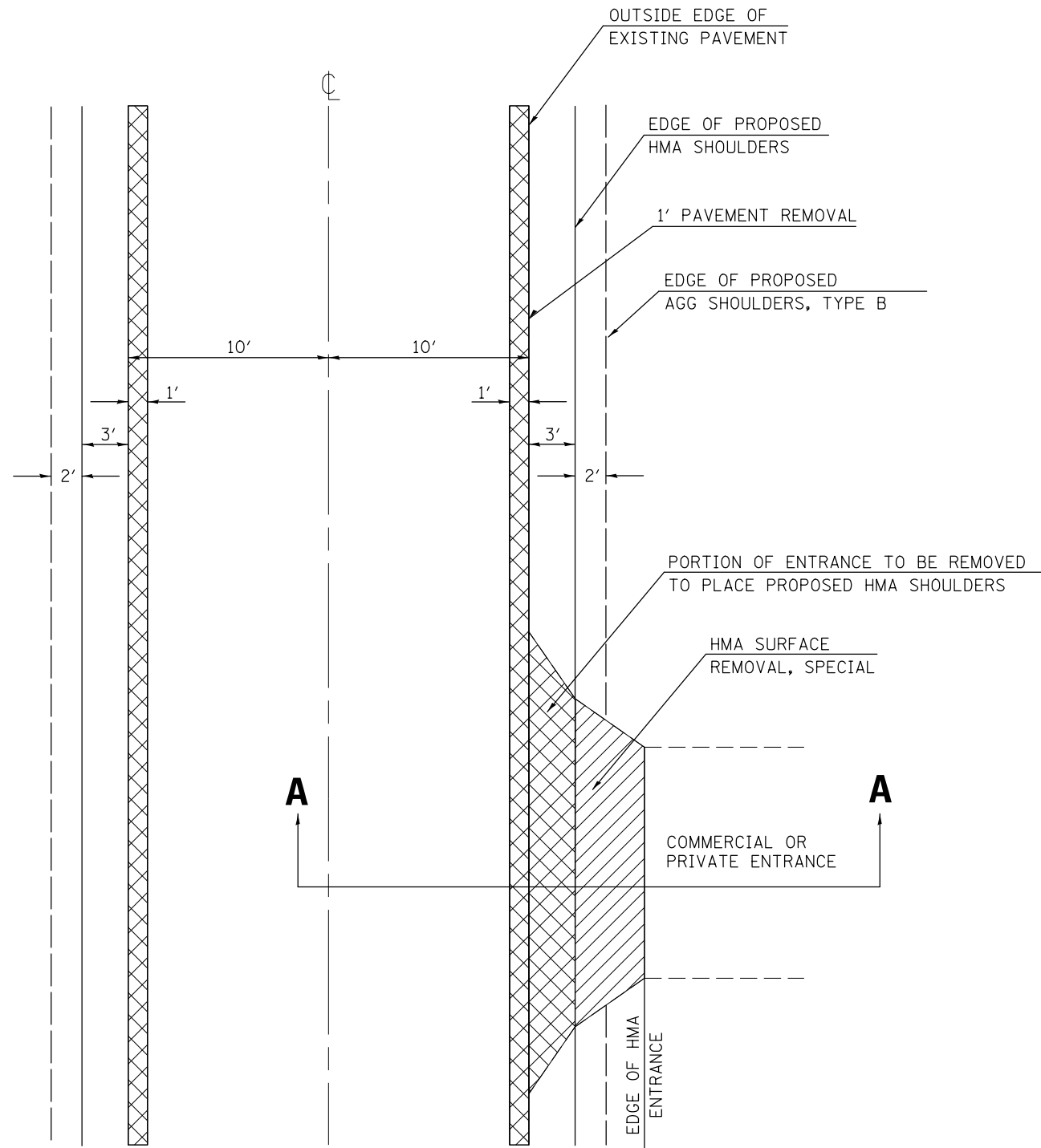
USER NAME = PiersonTJ	DESIGNED -	REVISED -
	DRAWN -	REVISED -
PLOT SCALE = 40.0000 ' / in.	CHECKED -	REVISED -
PLOT DATE = 1/30/2018	DATE -	REVISED -

**STATE OF ILLINOIS
DEPARTMENT OF TRANSPORTATION**

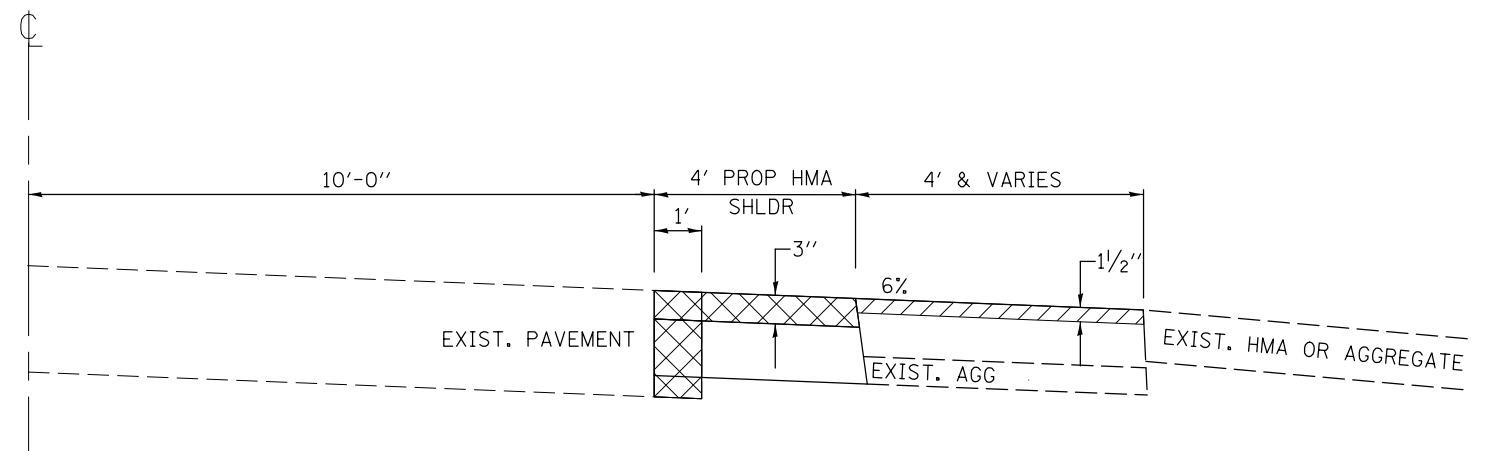
Plan Sheets

SCALE: 1" = 20' SHEET 24 OF 24 SHEETS STA. 297+00.00 TO STA. 303+00.00

F.A.S. RTE.	SECTION	COUNTY	TOTAL SHEETS	SHEET NO.
525	(41,48,81)SR	CHAMPAIGN	131	37
CONTRACT NO. 70D11				
ILLINOIS FED. AID PROJECT				



PLAN
NOT TO SCALE



SECTION A-A
NOT TO SCALE



PAVEMENT REMOVAL



HMA SURFACE REMOVAL, SPECIAL & INCIDENTAL HMA SURFACE

MODEL: \\MODELNAME
 FILE NAME: \\ULU@EED\DOT\Illinois\gov\PIV\DOT\Documents\DOT_Offices\Director\Projects\0570011\CADD\Drawings\0570011-Entr-Details.dwg
 PROJECT: 0570011

USER NAME = PiersonTJ	DESIGNED -	REVISED -
	DRAWN -	REVISED -
PLOT SCALE = 40.0000 ' / in.	CHECKED -	REVISED -
PLOT DATE = 1/30/2018	DATE -	REVISED -

STATE OF ILLINOIS
DEPARTMENT OF TRANSPORTATION

TYPICAL ENTRANCE DETAIL

SCALE: SHEET 1 OF 1 SHEETS STA. TO STA.

F.A.S. RTE.	SECTION	COUNTY	TOTAL SHEETS	SHEET NO.
525	(41,48,81)SR	CHAMPAIGN	131	38
CONTRACT NO. 70D11				
ILLINOIS FED. AID PROJECT				

DIMENSION TABLE

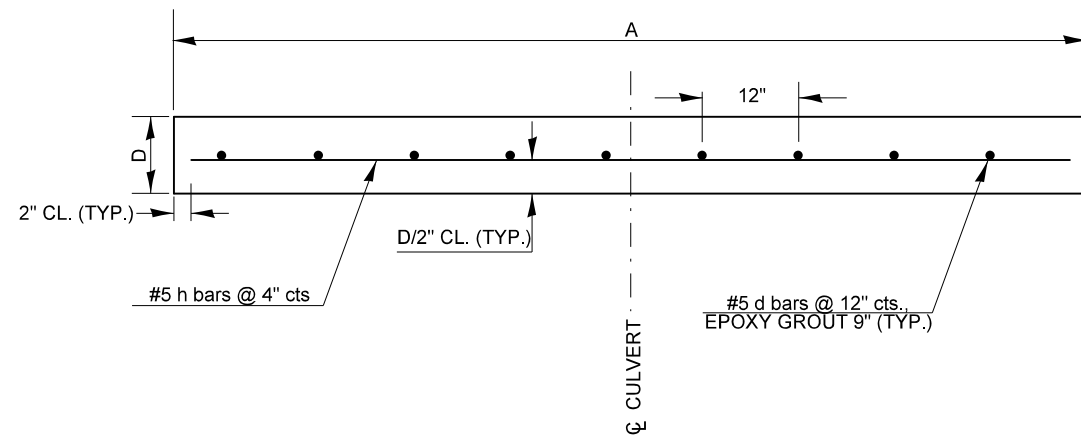
STR. NO.	STATION	Dimensions				No. h Bars	h Bar Length	No. d Bars	d Bar Length
		A	B	C	D				
N/A	LT. STA. 6+44.23	8'-11"	0'-6"	0'-4"	0'-6"	2	8'-7"	9	1'-1"
N/A	LT. STA. 23+42.48	9'-0"	0'-8"	0'-6"	0'-6"	2	8'-8"	9	1'-3"
N/A	LT. STA. 43+38.76	7'-11"	0'-6"	0'-4"	0'-6"	2	7'-7"	8	1'-1"
N/A	LT. STA. 61+29.30	8'-8"	0'-6"	0'-4"	0'-6"	2	8'-4"	9	1'-1"
N/A	LT. STA. 80+36.73	7'-11"	0'-6"	0'-4"	0'-6"	2	7'-7"	8	1'-1"
N/A	LT. STA. 89+09.46	7'-10"	0'-6"	0'-4"	0'-5"	2	7'-6"	8	1'-1"
N/A	LT. STA. 112+11.95	8'-9"	0'-6"	0'-4"	0'-6"	2	8'-5"	9	1'-1"
N/A	LT. STA. 132+43.09	8'-8"	0'-6"	0'-4"	0'-5"	2	8'-4"	9	1'-1"

BILL OF MATERIALS & BAR LIST

For Information Only

Bar	No.	Size	Shape
h	16	#5	————
d	69	#5	————

Item	Unit	Total
Concrete Box Culverts	Cu. Yd.	0.7
Reinforcement Bars	Pound	215.1

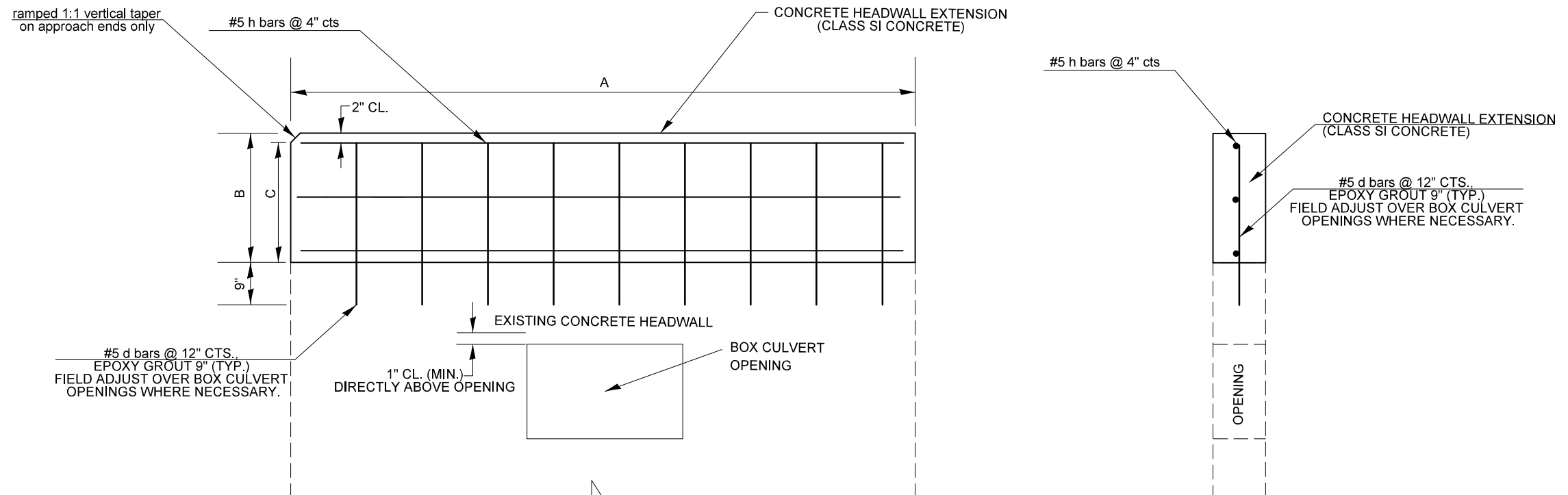


PLAN

NOT TO SCALE

NOTES:

- ALL EDGES SHALL HAVE STANDARD 3/4" CHAMFERS.
- CLASS SI CONCRETE SHALL BE USED THROUGHOUT.
- CONTRACTOR SHALL FIELD VERIFY ALL EXISTING BOX CULVERT HEADWALL DIMENSIONS PRIOR TO COMPLETING WORK.
- THE COST OF EPOXY GROUTING BARS SHALL BE INCLUDED WITH REINFORCEMENT BARS.
- REINFORCEMENT BARS SHALL CONFORM TO THE REQUIREMENTS OF ASTM A706 OR GR 60.
- PROTECTIVE COAT WILL NOT BE REQUIRED.
- THE EMBEDMENT DEPTH OF THE D BARS DIRECTLY ABOVE THE CULVERT OPENING SHALL BE REDUCED AS NECESSARY TO PREVENT DAMAGE TO THE EXISTING HEADWALL.
- INTENT: THE TOP OF THE PROPOSED HEADWALL SHALL BE LESS THAN 3" ABOVE THE ADJACENT PROPOSED AGGREGATE SHOULDER.



ELEVATION VIEWS

NOT TO SCALE

MODEL: \\MODELNAME
FILE: \\NAME.Plot\U08\EBID\NTEC\Illinois.gov\PI\DOT\Documents\DOT_Offices\Director\Projects\0570011\CADD\Drawings\Design\0570011_e-h-Details.dgn

USER NAME = PiersonTJ	DESIGNED -	REVISED -
	DRAWN -	REVISED -
PLOT SCALE = 40.0000' / in.	CHECKED -	REVISED -
PLOT DATE = 1/30/2018	DATE -	REVISED -

**STATE OF ILLINOIS
DEPARTMENT OF TRANSPORTATION**

HEADWALL MODIFICATION DETAIL

SCALE: SHEET 1 OF 1 SHEETS STA. TO STA.

F.A.S. RTE.	SECTION	COUNTY	TOTAL SHEETS	SHEET NO.
525	(41,48,81)SR	CHAMPAIGN	131	39
CONTRACT NO. 70D11				
ILLINOIS FED. AID PROJECT				

DIMENSION TABLE

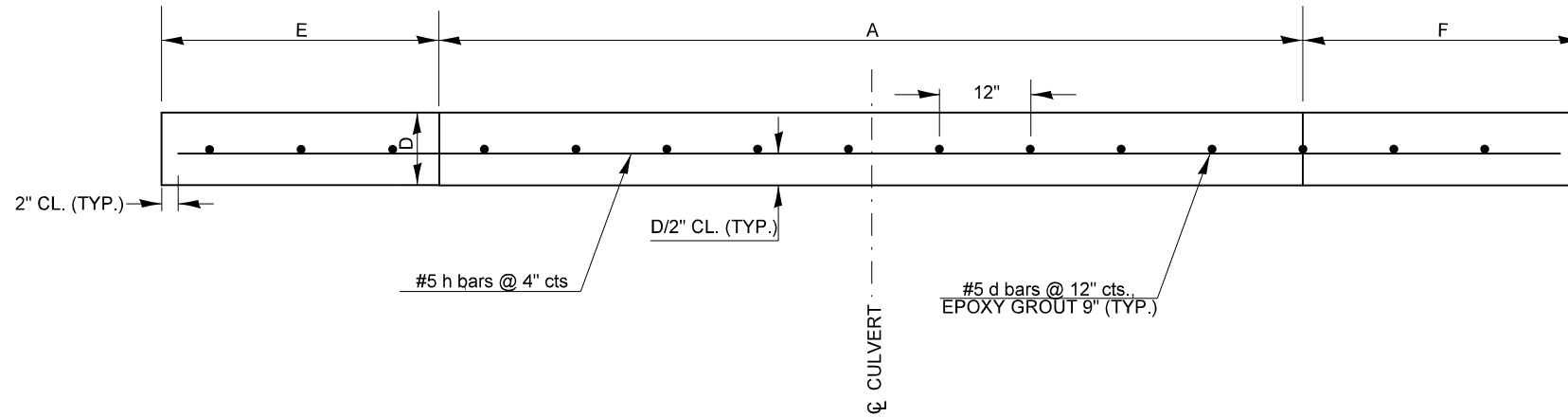
STR. NO.	STATION	Dimensions						No. h Bars	h Bar Length	No. d Bars	d Bar Length
		A	B	C	D	E	F				
N/A	RT. STA. 89+09.47	2'-6"	0'-6"	0'-4"	0'-6"	3'-2"	3'-4"	2	8'-8"	9	1'-1"
010-8110	RT. STA. 150+69.14	6'-8"	0'-6"	0'-4"	0'-6"	4'-3"	4'-0"	2	14'-7"	15	1'-1"
N/A	RT. STA. 296+31.07	8'-11"	0'-10"	0'-8"	0'-6"	4'-11"	4'-11"	3	18'-5"	19	1'-5"

BILL OF MATERIALS & BAR LIST

For Information Only

Bar	No.	Size	Shape
h	7	#5	—————
d	43	#5	—————

Item	Unit	Total
Concrete Box Culverts	Cu. Yd.	0.6
Reinforcement Bars	Pound	161.3

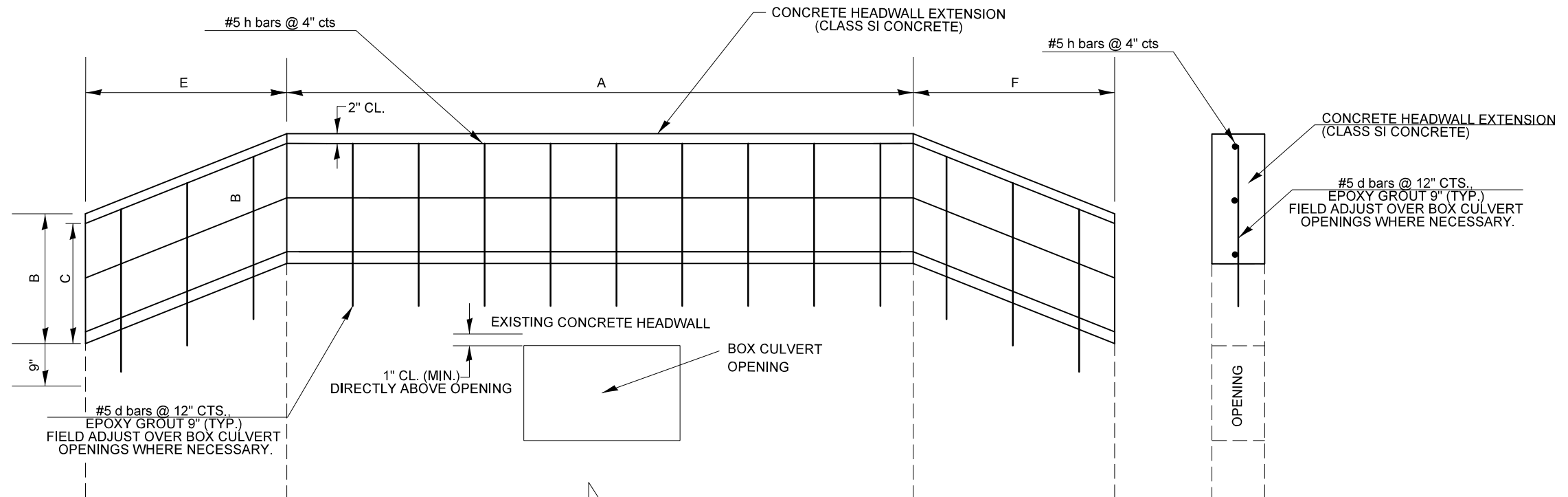


PLAN

NOT TO SCALE

NOTES:

- ALL EDGES SHALL HAVE STANDARD 3/4" CHAMFERS.
- CLASS SI CONCRETE SHALL BE USED THROUGHOUT.
- CONTRACTOR SHALL FIELD VERIFY ALL EXISTING BOX CULVERT HEADWALL DIMENSIONS PRIOR TO COMPLETING WORK.
- THE COST OF EPOXY GROUTING BARS SHALL BE INCLUDED WITH REINFORCEMENT BARS.
- REINFORCEMENT BARS SHALL CONFORM TO THE REQUIREMENTS OF ASTM A706 OR GR 60.
- PROTECTIVE COAT WILL NOT BE REQUIRED.
- THE EMBEDMENT DEPTH OF THE D BARS DIRECTLY ABOVE THE CULVERT OPENING SHALL BE REDUCED AS NECESSARY TO PREVENT DAMAGE TO THE EXISTING HEADWALL.
- INTENT: THE TOP OF THE PROPOSED HEADWALL SHALL BE LESS THAN 3" ABOVE THE ADJACENT PROPOSED AGGREGATE SHOULDER.



ELEVATION VIEWS

NOT TO SCALE

MODEL: \\MODELNAME
FILE: \\NAME.PLOT\BIDDING\TEC\Illinois\pwr\pwr\DOT\Documents\BIDDING\Projects\0570011\CADD\Drawings\0570011_rh-Detail.dwg

USER NAME = PiersonTJ	DESIGNED -	REVISED -
	DRAWN -	REVISED -
PLOT SCALE = 40.0000' / in.	CHECKED -	REVISED -
PLOT DATE = 1/30/2018	DATE -	REVISED -

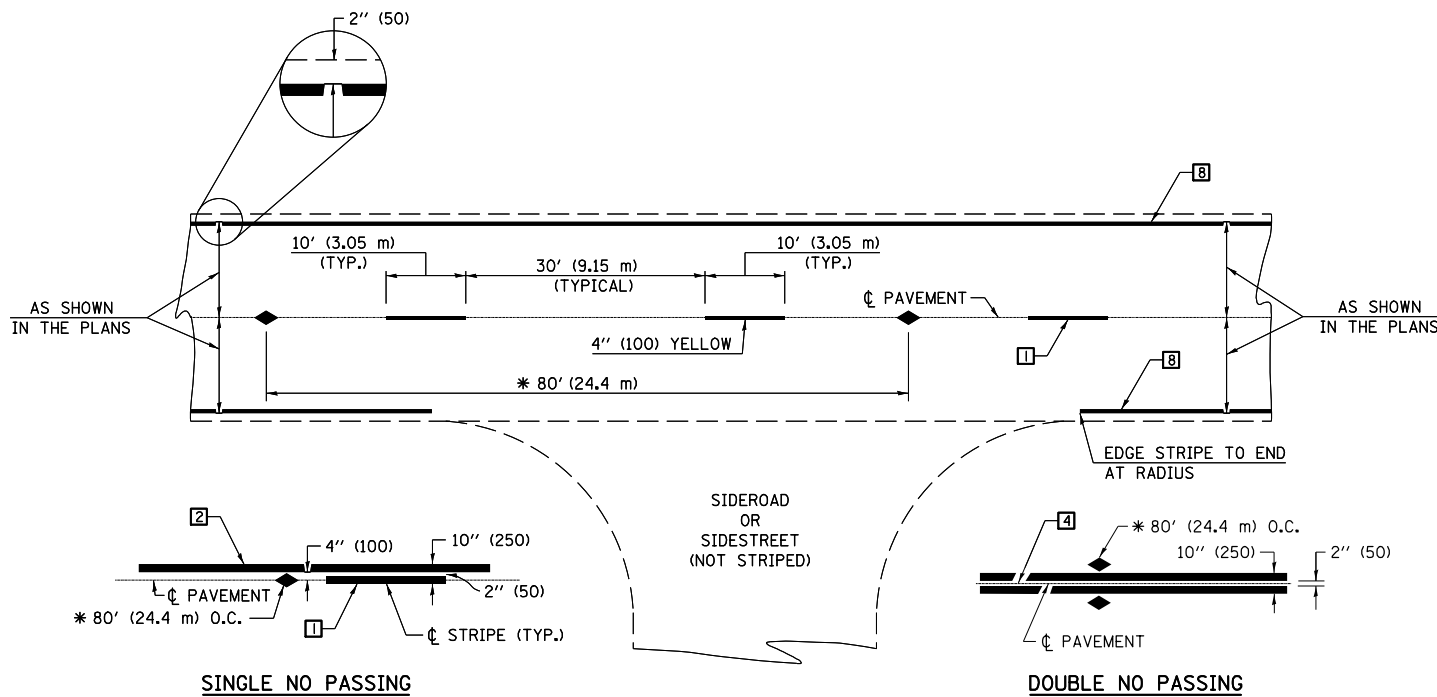
**STATE OF ILLINOIS
DEPARTMENT OF TRANSPORTATION**

**HEADWALL WITH WINGWALLS
MODIFICATION DETAIL**

SCALE: SHEET 1 OF 1 SHEETS STA. TO STA.

F.A.S. RTE.	SECTION	COUNTY	TOTAL SHEETS	SHEET NO.
525	(41,48,81)SR	CHAMPAIGN	131	40
CONTRACT NO. 70D11				

ILLINOIS FED. AID PROJECT



* REDUCE TO 40' (12.2 m) O.C. ON CURVES WITH POSTED OR ADVISORY SPEEDS OF 45 mph (70 km/h) OR LESS.

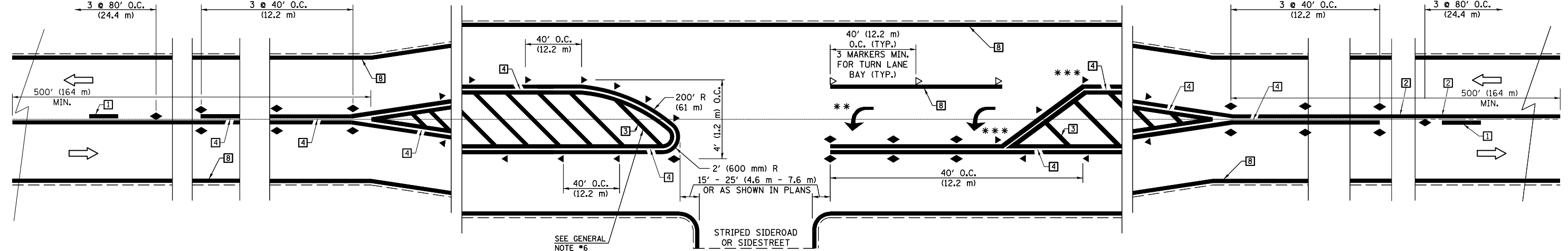
TYPICAL PAVEMENT MARKING LEGEND

- 1 4" (100) SKIP-DASH (YELLOW)
- 2 4" (100) SOLID (YELLOW)
- 3 12" (300) DIAGONAL (YELLOW)
- 4 4" (100) DOUBLE YELLOW (NARROW)
- 5 RESERVED
- 6 RESERVED
- 7 4" (100) SKIP-DASH (WHITE)
- 8 4" (100) SOLID (WHITE)
- 9 12" (300) DIAGONAL (WHITE)
- 10 6" (150) SOLID (WHITE)
- 11 24" (600) STOP BAR (WHITE)
- 12 8" (200) SOLID (WHITE)
- 13 4" (100) LANE LINE EXTENSIONS (WHITE)
- 14 4" (100) PARKING WHITE

TYPICAL PAVEMENT MARKERS LEGEND

- ◆ TWO-WAY AMBER MARKER
- ▶ ONE-WAY AMBER MARKER
- ▷ ONE-WAY CRYSTAL MARKER

RURAL LEFT TURN



*** REDUCE SPACING IF NECESSARY TO ASSURE MARKERS AT CORNER POINTS.
 ** TURN ARROWS SHALL BE PLACED AS SHOWN ON SHEET #2.

Note: All dimensions are in INCHES (millimeters) unless otherwise shown.

DISTRICT 5 DETAIL NO. 7800AAAA

MODEL: I:\MODEL\NAME: FILE: NAME: P:\PROJECTS\0570011\CADD\DATA\Design\0570011.rvt-Details.dwg
 OFFICE: DISTRICT 5 PROJECTS\0570011\CADD\DATA\Design\0570011.rvt-Details.dwg

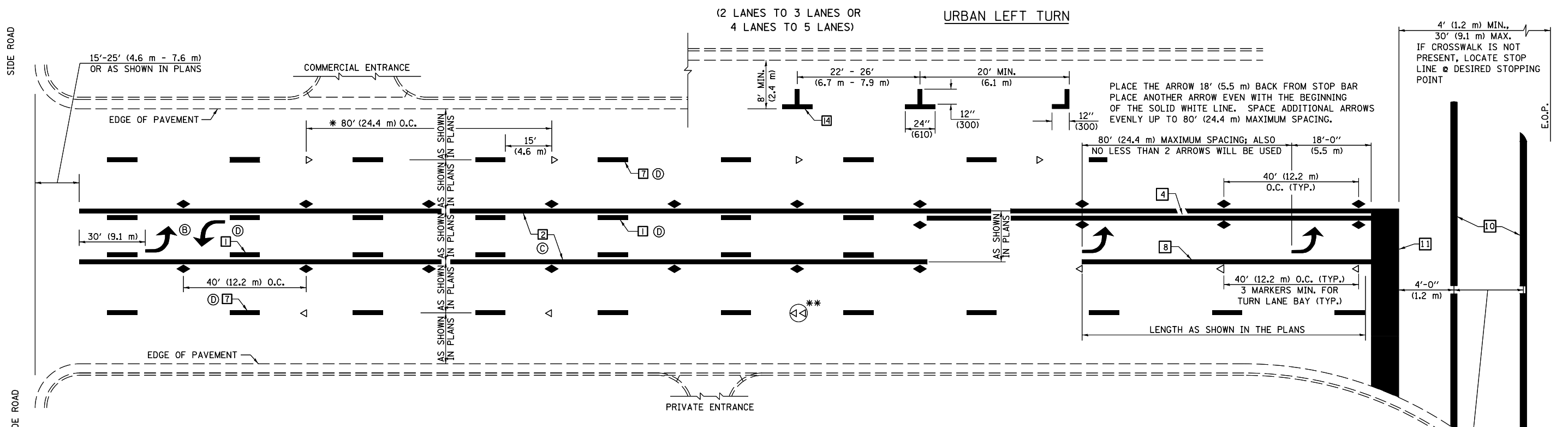
USER NAME = PiersonJ	DESIGNED -	REVISD -
PLOT SCALE = 40.0000 "/td> <td>DRAWN -</td> <td>REVISD -</td>	DRAWN -	REVISD -
PLOT DATE = 1/30/2018	CHECKED -	REVISD -
	DATE -	REVISD -

**STATE OF ILLINOIS
DEPARTMENT OF TRANSPORTATION**

**PAVEMENT MARKING AND MARKERS
(RURAL & URBAN APPLICATIONS)**

SCALE: SHEET 1 OF 4 SHEETS STA. TO STA.

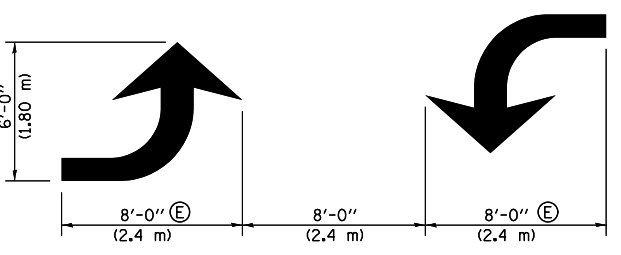
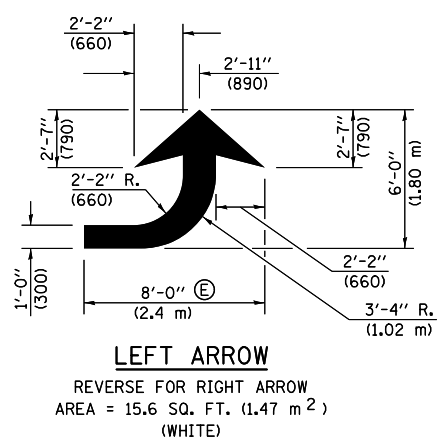
F.A.S. RTE.	SECTION	COUNTY	TOTAL SHEETS	SHEET NO.
525	(41,48,81)SR	CHAMPAIGN	131	41
CONTRACT NO. 70D11				
ILLINOIS FED. AID PROJECT				



* REDUCE TO 40 FEET (12.2 METERS) ON CENTER ON CURVES WHERE ADVISORY SPEEDS ARE 10 MPH (15 km/h) LOWER THAN POSTED SPEEDS.

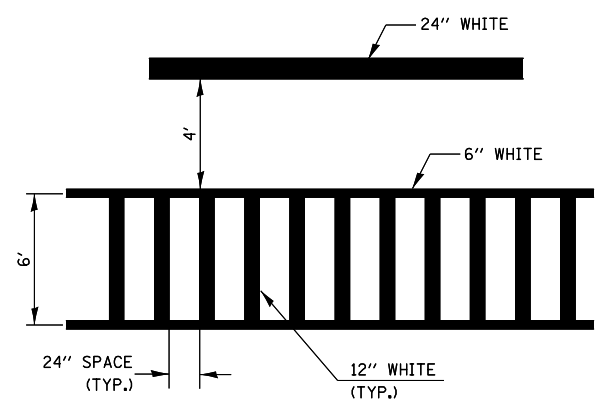
** DOUBLE LANE LINE MARKERS SHALL BE SPECIFIED AND SPACED AS SHOWN IN HIGHWAY STANDARD 781001 FOR MULTI-LANE DIVIDED AND UNDIVIDED HIGHWAYS.

- GENERAL NOTES:**
- Ⓑ TURN ARROW PAIRS SHALL BE PLACED AT 250' (75 m) INTERVALS AND SHALL BE EVENLY SPACED BETWEEN BOTH ENDS OF THE BIDIRECTIONAL LEFT TURN LANE.
 - Ⓒ THE SOLID YELLOW PAVEMENT MARKINGS [2] SHOULD GENERALLY START OR END NEAR THE RADIUS POINT OF EACH STREET RETURN EXCEPT WHERE ONE OR BOTH ENDS WOULD INCLUDE STOP BARS.
 - Ⓓ THE SKIP-DASH PAVEMENT MARKINGS [1] OR [7] SHOULD BE CENTERED BETWEEN BOTH ENDS OF EACH CITY BLOCK AND SHALL BE PLACED SO THEY LINE UP ACROSS FROM EACH OTHER. SEE EXAMPLE ON SHEET 2 OF 3.
 - Ⓔ USE LARGE ARROW SIZE FOR BOTH RURAL AND URBAN LOCATIONS. (SEE LAST PAGE OF SECTION 780x FOR SYMBOLS TABLE)




TYPICAL DOUBLE TURN ARROWS (WHITE)

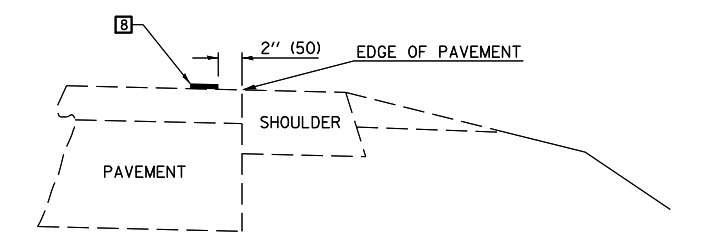
BLOOMINGTON-NORMAL CITY LIMITS ONLY



TYPICAL SPACING FOR CROSSWALKS & STOP BARS



RELATIONSHIP OF STRIPES, MARKERS AND JOINTS



RELATIONSHIP OF EDGE LINE TO EDGE OF PAVEMENT (SAFETY SHOULDER OR PAVED SURFACE) SEE ARTICLE 780.04

Note: All dimensions are in INCHES (millimeters) unless otherwise shown.

DISTRICT 5 DETAIL NO. 7800AAA

MODEL: 4-MODELNAME; FILE: 4-NAME; PROJECT: 4-PROJECT; DRAWING: 4-DRAWING; DATE: 4-DATE; USER: 4-USER; PROJECT_PATH: 4-PROJECT_PATH; DRAWING_PATH: 4-DRAWING_PATH; DATE_PATH: 4-DATE_PATH; USER_PATH: 4-USER_PATH; PROJECT_PATH: 4-PROJECT_PATH; DRAWING_PATH: 4-DRAWING_PATH; DATE_PATH: 4-DATE_PATH; USER_PATH: 4-USER_PATH

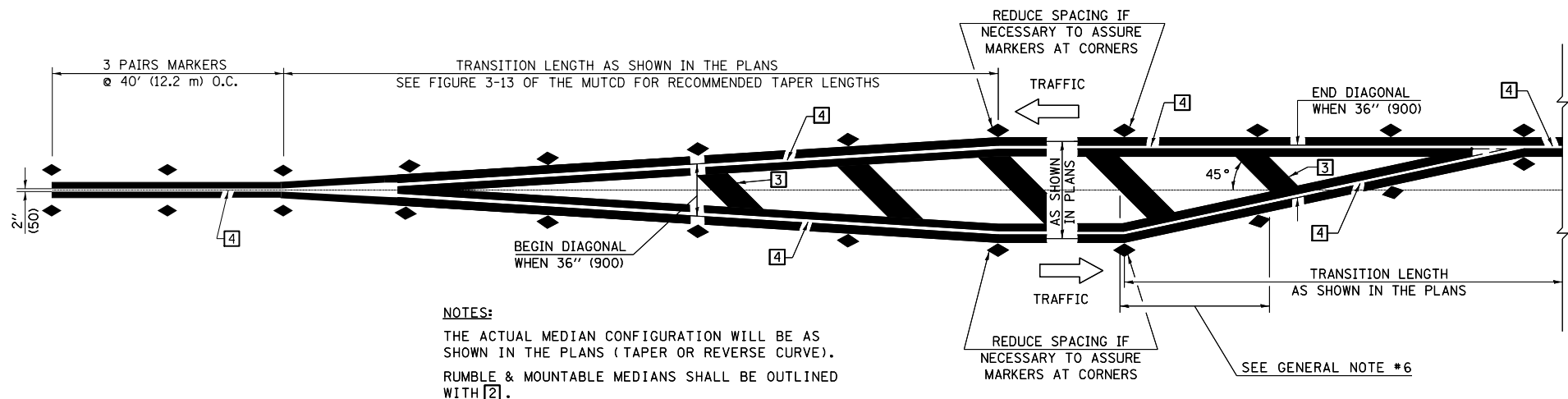
USER NAME = PiersonTJ	DESIGNED -	REVISED -
	DRAWN -	REVISED -
PLOT SCALE = 40.00000 ' / in.	CHECKED -	REVISED -
PLOT DATE = 1/30/2018	DATE -	REVISED -

**STATE OF ILLINOIS
DEPARTMENT OF TRANSPORTATION**

**PAVEMENT MARKING AND MARKERS
(RURAL & URBAN APPLICATIONS)**

SCALE: SHEET 2 OF 4 SHEETS STA. TO STA.

F.A.S. RTE.	SECTION	COUNTY	TOTAL SHEETS	SHEET NO.
525	(41,48,81)SR	CHAMPAIGN	131	42
			CONTRACT NO. 70D11	
			ILLINOIS FED. AID PROJECT	

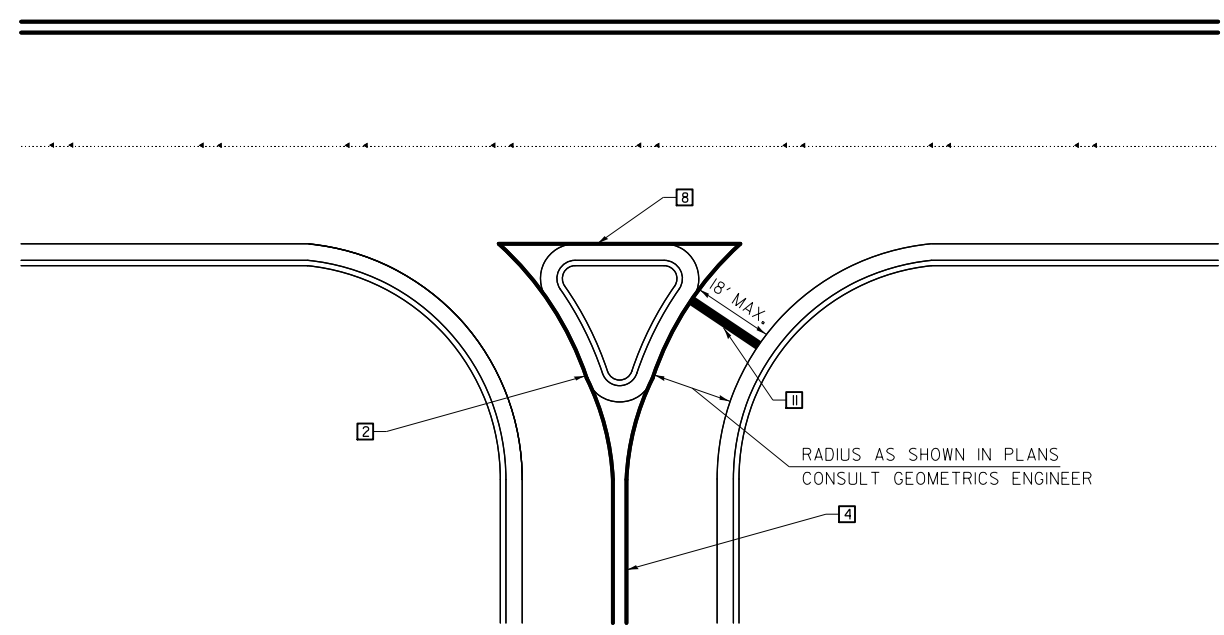


NOTES:
 THE ACTUAL MEDIAN CONFIGURATION WILL BE AS SHOWN IN THE PLANS (TAPER OR REVERSE CURVE).
 RUMBLE & MOUNTABLE MEDIANS SHALL BE OUTLINED WITH [2].

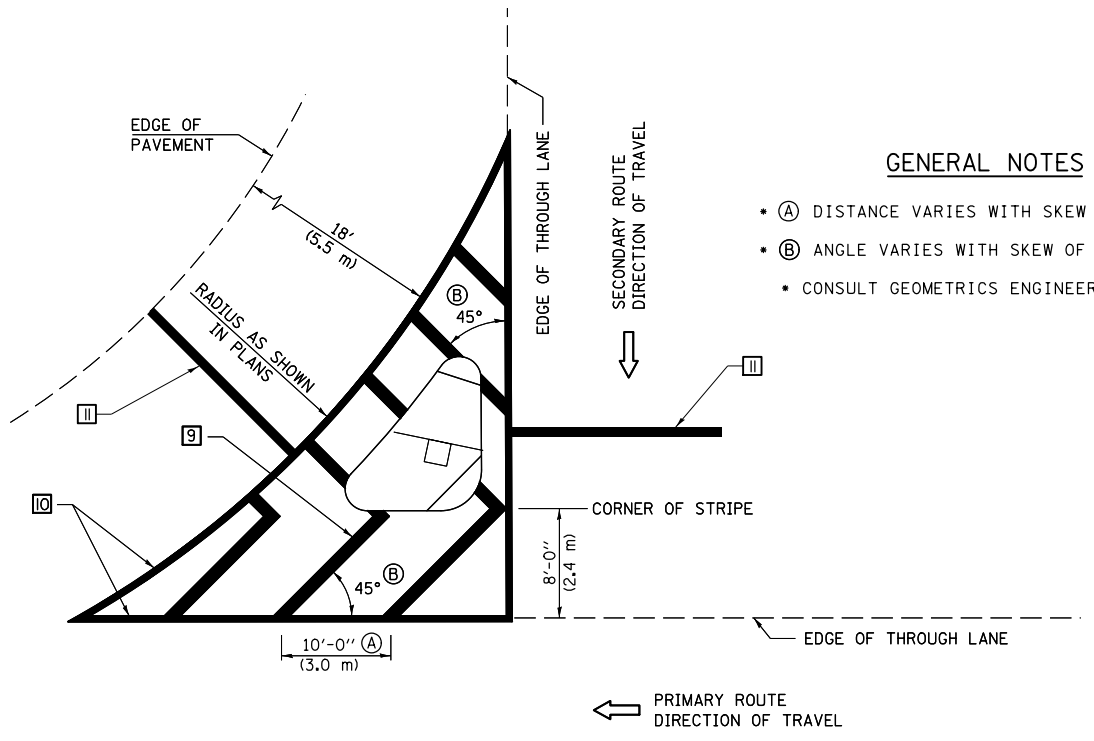
TYPICAL MEDIAN TRANSITIONS

GENERAL NOTES

1. WHEN MEDIANS ARE PRESENT, PAVEMENT MARKINGS ARE TO BE PLACED ADJACENT TO MEDIANS.
2. SOME OF THE INFORMATION INCLUDED WITH THIS DETAIL MAY NOT BE APPLICABLE TO THIS IMPROVEMENT.
3. PAVEMENT MARKINGS ARE TO BE EXTENDED THROUGH OMISSIONS WHEN APPLICABLE.
4. A STRIPING KEY IS AVAILABLE ELSEWHERE AND SHALL BE SHOWN WHERE THE QUANTITIES ARE LISTED.
5. FINAL PAVEMENT MARKINGS SHALL BE IN PLACE PRIOR TO PLACING ANY RAISED REFLECTIVE PAVEMENT MARKERS.
6. THE FOLLOWING CRITERIA SHALL BE USED FOR SELECTING THE DIAGONAL PAVEMENT MARKING SPACING,
 < 30 MPH USE 15' (< 50 km/h USE 4.5 m)
 30-45 MPH USE 20' (50-75 km/h USE 6.0 m)
 > 45 MPH USE 30' (> 75 km/h USE 9.0 m)



RIGHT IN - RIGHT OUT ACCESS



GENERAL NOTES

- (A) DISTANCE VARIES WITH SKEW OF INTERSECTION.
- (B) ANGLE VARIES WITH SKEW OF INTERSECTION.
- CONSULT GEOMETRICS ENGINEER

ISLAND

Note: All dimensions are in INCHES (millimeters) unless otherwise shown.

DISTRICT 5 DETAIL NO. 7800AAAA

MODEL: \\MODELNAME
 FILE NAME: \\FILENAME
 PROJECT: \\PROJECT
 OFFICE: \\OFFICE
 DATE: \\DATE

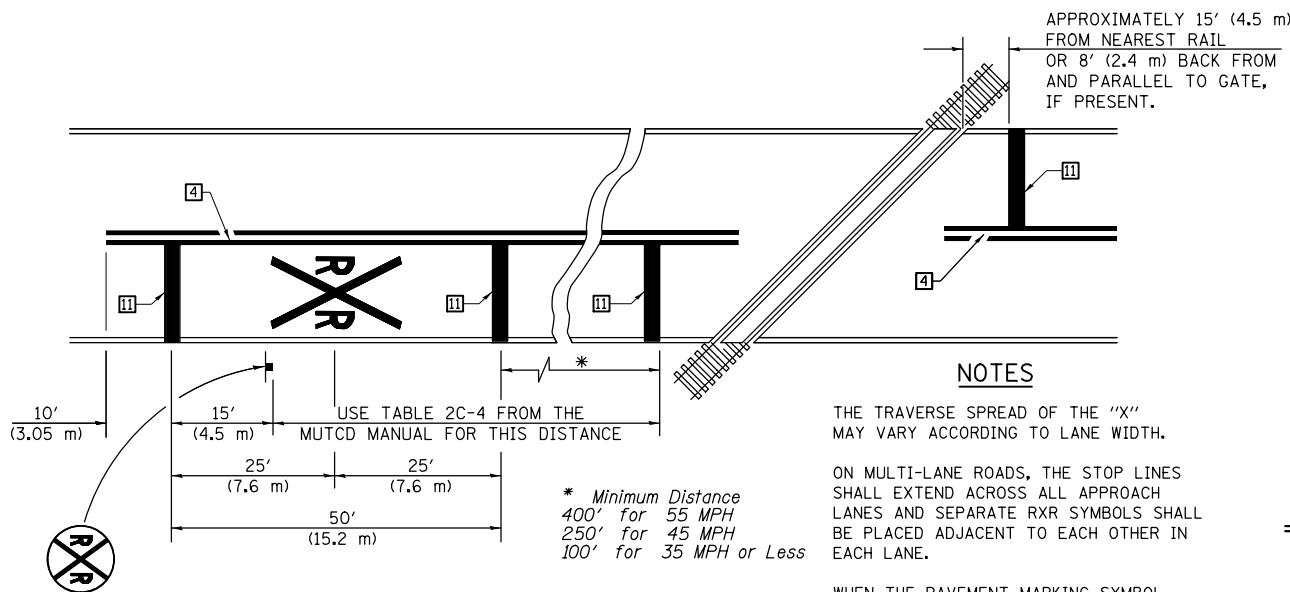
USER NAME = PiersonJ	DESIGNED -	REVISED -
DRAWN -	REVISIONS -	
PLOT SCALE = 40,0000 ' / in.	CHECKED -	REVISED -
PLOT DATE = 1/30/2018	DATE -	REVISED -

**STATE OF ILLINOIS
 DEPARTMENT OF TRANSPORTATION**

**PAVEMENT MARKING AND MARKERS
 (RURAL & URBAN APPLICATIONS)**

SCALE: SHEET 3 OF 4 SHEETS STA. TO STA.

F.A.S. RTE.	SECTION	COUNTY	TOTAL SHEETS	SHEET NO.
525	(41,48,81)SR	CHAMPAIGN	131	43
				CONTRACT NO. 70D11
		ILLINOIS	FED. AID PROJECT	



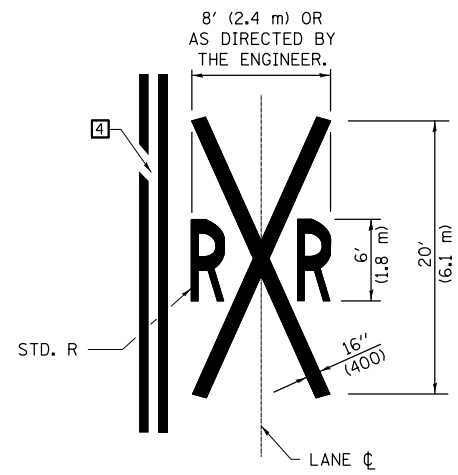
PAVEMENT MARKINGS AT RAILROAD-HIGHWAY GRADE CROSSING

NOTES

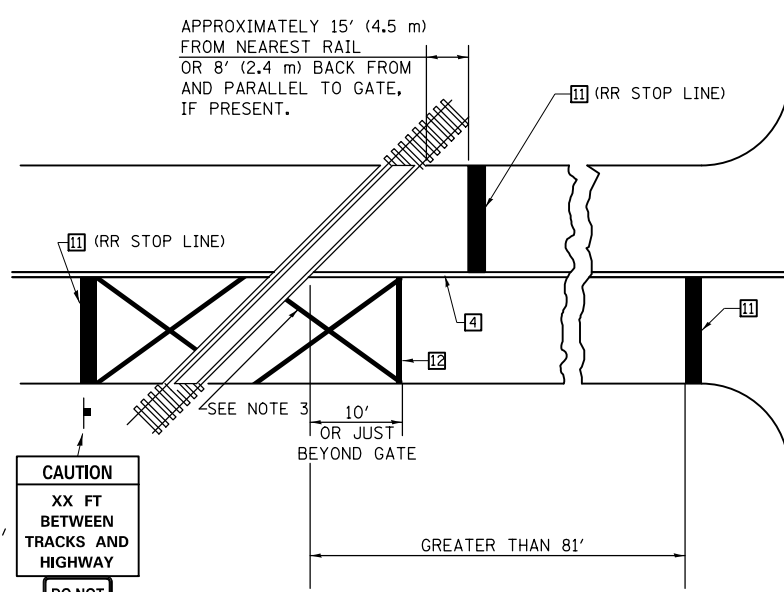
THE TRAVERSE SPREAD OF THE "X" MAY VARY ACCORDING TO LANE WIDTH.

ON MULTI-LANE ROADS, THE STOP LINES SHALL EXTEND ACROSS ALL APPROACH LANES AND SEPARATE RXR SYMBOLS SHALL BE PLACED ADJACENT TO EACH OTHER IN EACH LANE.

WHEN THE PAVEMENT MARKING SYMBOL IS USED, A PORTION OF THE SYMBOL SHOULD BE LOCATED DIRECTLY ADJACENT TO THE ADVANCE WARNING SIGN (W10-1) AS PLACED BY TABLE II-1, CONDITION B OF THE MUTCD.



RAILROAD CROSSING WITH INTERCONNECT ONLY



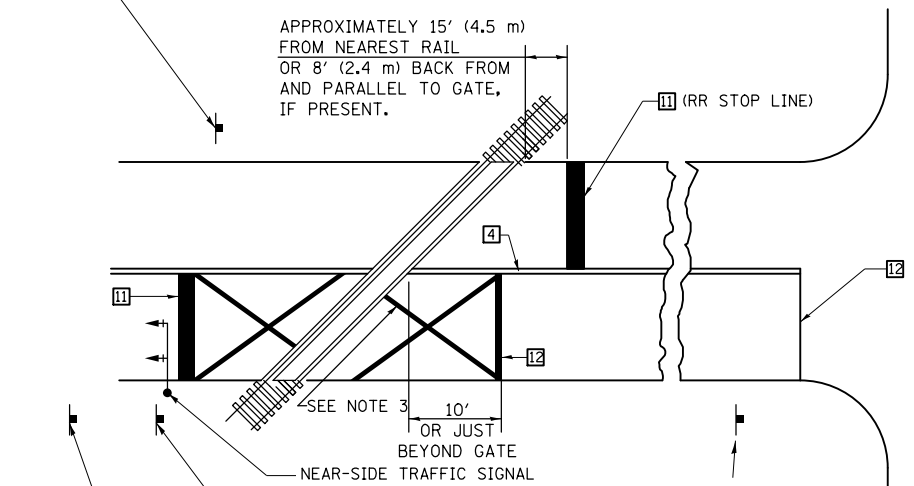
W10-1100
30" X 36"

CAUTION
XX FT BETWEEN TRACKS AND HIGHWAY

DO NOT STOP ON TRACKS

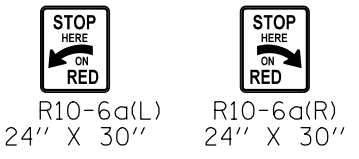
R8-8
24" X 30"

RAILROAD CROSSING WITH INTERCONNECT AND PRE-SIGNALS



SUPPLEMENTAL PAVEMENT MARKING TREATMENT FOR RAILROAD-HIGHWAY GRADE CROSSING

ALTERNATE SIGNS



GENERAL NOTES

- SUPPLEMENTAL PAVEMENT MARKINGS TO BE INSTALLED ONLY ON APPROACHES TO INTERSECTIONS CONTROLLED BY TRAFFIC SIGNALS WHICH ARE INTERCONNECTED WITH THE RAILROAD WARNING SIGNALS.
- EXTEND PAVEMENT MARKINGS TO THE INTERSECTION ONLY WHERE NEAR-SIDE TRAFFIC SIGNALS ARE USED.
- 6" WHITE PAVEMENT MARKINGS AT 45° TO PAVEMENT, 8' CENTER TO CENTER.
- XX DISTANCE TO BE SHOWN ON SIGN MEASURED FROM A POINT 6 FEET FROM THE RAIL CLOSEST TO THE INTERSECTION OR FROM THE CLOSEST POINT ALONG THE EXIT GATE IF PRESENT OVER THE ROADWAY WHEN IN THE LOWERED POSITION TO THE STOP BAR OR CROSSWALK, WHICH EVER IS CLOSEST, ROUNDED DOWN TO NEAREST 5 FEET. WHERE THERE IS NO STOP LINE, MEASURE TO POINT WHERE DRIVER HAS A VIEW OF APPROACHING TRAFFIC.
- THE CLEARANCE SIGN IS ALSO TO BE USED AS AN INTERIM MEASURE AT LOCATIONS WITH INTERCONNECTED INTERSECTION TRAFFIC SIGNALS WHERE IT IS PLANNED TO CHANGE THEM TO NEAR-SIDE SIGNALS AT A FUTURE TIME. IN THIS CASE, THE DISTANCE TO BE SHOWN ON THE SIGN IS MEASURED FROM THE EDGE OF THE STRIPED-OUT AREA INSTEAD OF 6 FEET FROM THE RAIL. THE SIGN IS TO BE REMOVED WHEN THE NEAR-SIDE SIGNALS ARE INSTALLED AND THE PAVEMENT MARKINGS EXTENDED TO THE INTERSECTION.

Note: All dimensions are in INCHES (millimeters) unless otherwise shown.

MODEL: 41001ENR.MXD FILE NAME: P:\PROJECTS\0570011\CADD\DATA\Design\0570011_rh-Detail.dwg

USER NAME = PiersonJ	DESIGNED -	REVISED -
PLOT SCALE = 40.0000 ' / in.	DRAWN -	REVISED -
PLOT DATE = 1/30/2018	CHECKED -	REVISED -
	DATE -	REVISED -

**STATE OF ILLINOIS
DEPARTMENT OF TRANSPORTATION**

**PAVEMENT MARKING AND MARKERS
(RURAL & URBAN APPLICATIONS)**

SCALE: SHEET 4 OF 4 SHEETS STA. TO STA.

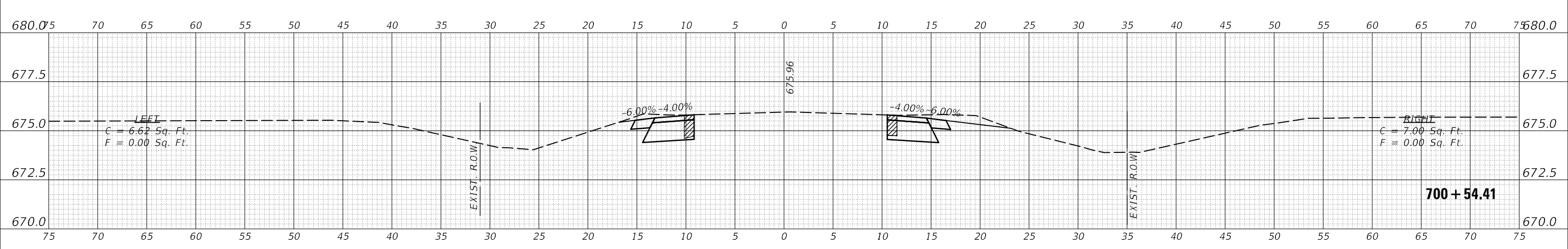
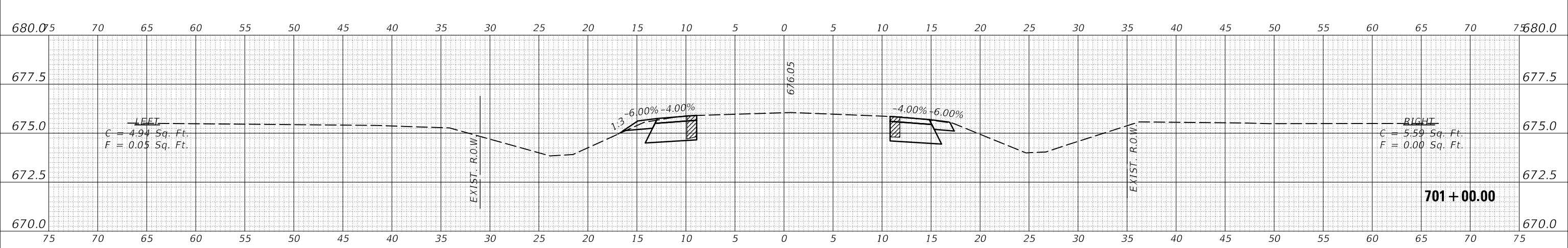
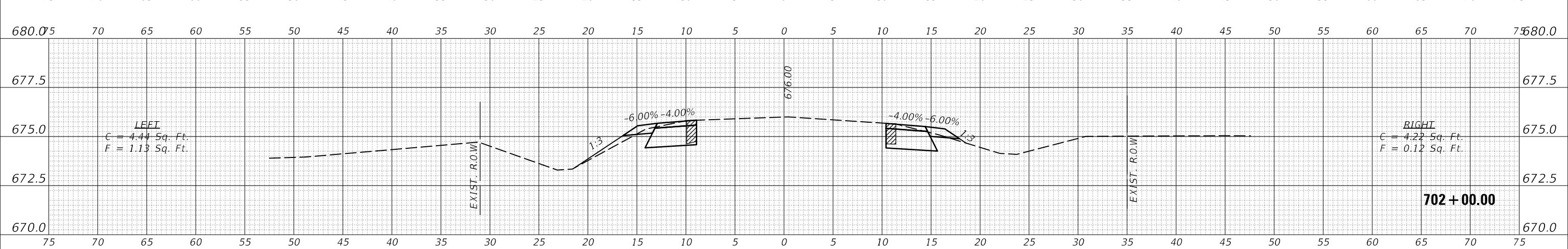
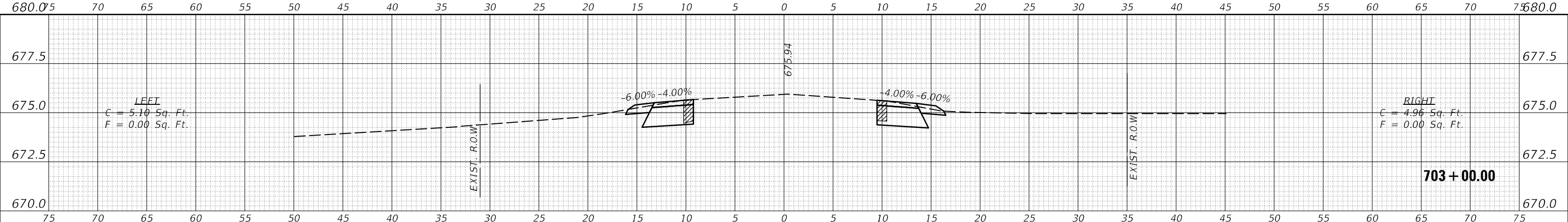
DISTRICT 5 DETAIL NO. 7800AAAA

F.A.S. RTE.	SECTION	COUNTY	TOTAL SHEETS	SHEET NO.
525	(41,48,81)SR	CHAMPAIGN	131	44
				CONTRACT NO. 70D11
		ILLINOIS	FED. AID PROJECT	

DATE	
BY	
FINAL SURVEY	SURVEYED
NOTE BOOK	PLOTTED
NO.	TEMPLATE
	AREAS CHECKED

DATE	
BY	
ORIGINAL SURVEY	SURVEYED
NOTE BOOK	PLOTTED
NO.	TEMPLATE
	AREAS CHECKED

MODEL: S:\MODEL\NAMES
 FILE NAME: D:\ILLINOIS\BID\BID\TEC\Illinois\pwr\WIDOT\Documents\DOT\Office\Director_S\Projects\052011\CADD\Drawings\052011\Left-sec-West.dgn



USER NAME = PiersonTJ	DESIGNED -	REVISED -
	DRAWN -	REVISED -
PLOT SCALE = 10.0000' / in.	CHECKED -	REVISED -
PLOT DATE = 1/30/2018	DATE -	REVISED -

**STATE OF ILLINOIS
 DEPARTMENT OF TRANSPORTATION**

BROADLANDS RD CROSS SECTIONS

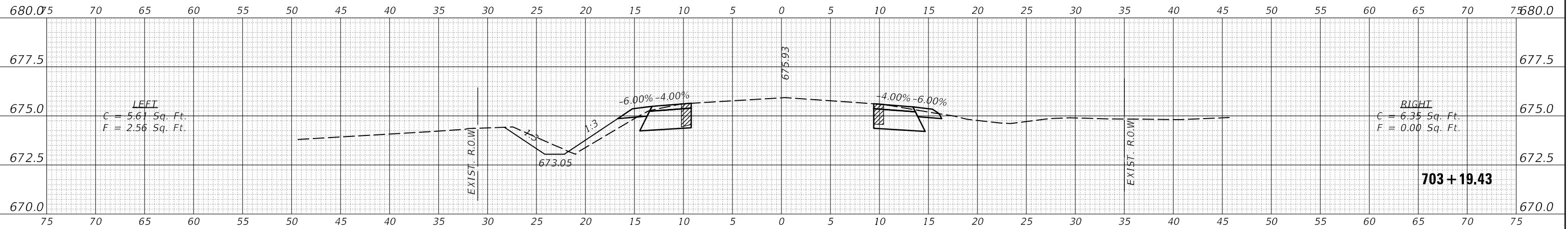
SCALE: SHEET 1 OF 87 SHEETS STA. 700+54.41 TO STA. 703+00.00

F.A.S. RTE.	SECTION	COUNTY	TOTAL SHEETS	SHEET NO.
525	(41,48,81)SR	CHAMPAIGN	131	45
			CONTRACT NO. 70D11	
		ILLINOIS	FED. AID PROJECT	

FINAL SURVEY NO.	SURVEYED PLOTTED TEMPLATE AREAS CHECKED	BY	DATE

ORIGINAL SURVEY NO.	SURVEYED PLOTTED TEMPLATE AREAS CHECKED	BY	DATE

MODEL: S:\MODEL\NAMES
FILE NAME: D:\ILLINOIS\BID\BID\TEC\Illinois\pwp\PWDOT\Documents\DOT Offices\District 5\Projects\0570D11\CADD\Drawings\0570D11\Left\sec-West.dgn



USER NAME = PiersonTJ	DESIGNED -	REVISED -
PLOT SCALE = 10.0000 ' / in.	DRAWN -	REVISED -
PLOT DATE = 1/30/2018	CHECKED -	REVISED -
	DATE -	REVISED -

**STATE OF ILLINOIS
DEPARTMENT OF TRANSPORTATION**

BROADLANDS RD CROSS SECTIONS

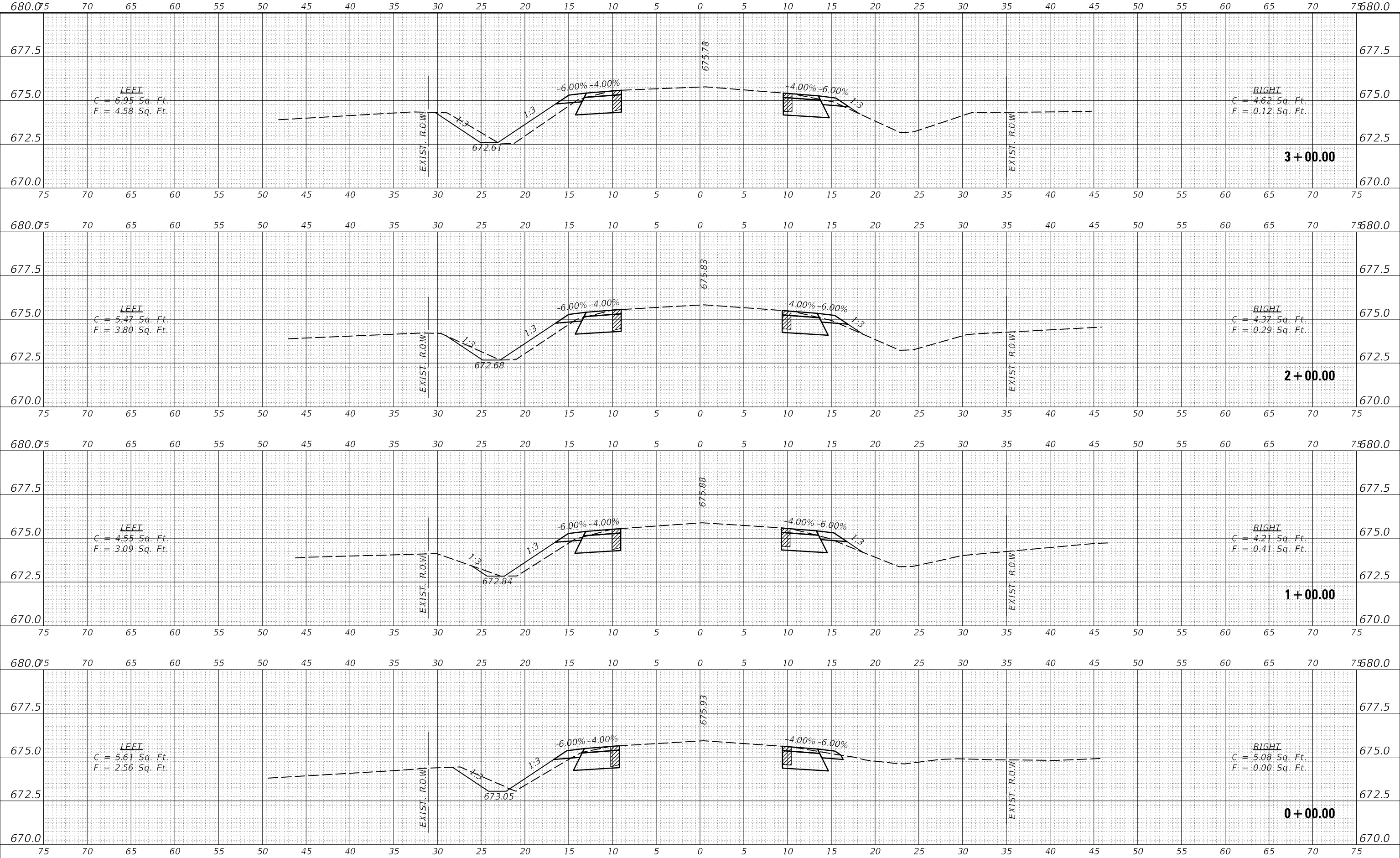
SCALE: SHEET 2 OF 87 SHEETS STA. 703+19.43 TO STA. 703+19.43

F.A.S. RTE.	SECTION	COUNTY	TOTAL SHEETS	SHEET NO.
525	(41,48,81)SR	CHAMPAIGN	131	46
CONTRACT NO. 70D11				
		ILLINOIS	FED. AID PROJECT	

DATE	
BY	
FINAL SURVEY	SURVEYED
NOTE BOOK	PLOTTED
NO.	TEMPLATE
	AREAS CHECKED

DATE	
BY	
ORIGINAL SURVEY	SURVEYED
NOTE BOOK	PLOTTED
NO.	TEMPLATE
	AREAS CHECKED

MODEL: S:\MODEL\NAMES
 FILE NAME: D:\ILLINOIS\BID\BID\TEC\Illinois\pwr\WIDOT\Documents\1007\11\CADD\Drawings\0520D11\sh-csec-west.dgn



USER NAME	= PiersonTJ	DESIGNED -	REVISIED -
		DRAWN -	REVISIED -
PLOT SCALE	= 10.0000 ' / in.	CHECKED -	REVISIED -
PLOT DATE	= 1/30/2018	DATE -	REVISIED -

**STATE OF ILLINOIS
 DEPARTMENT OF TRANSPORTATION**

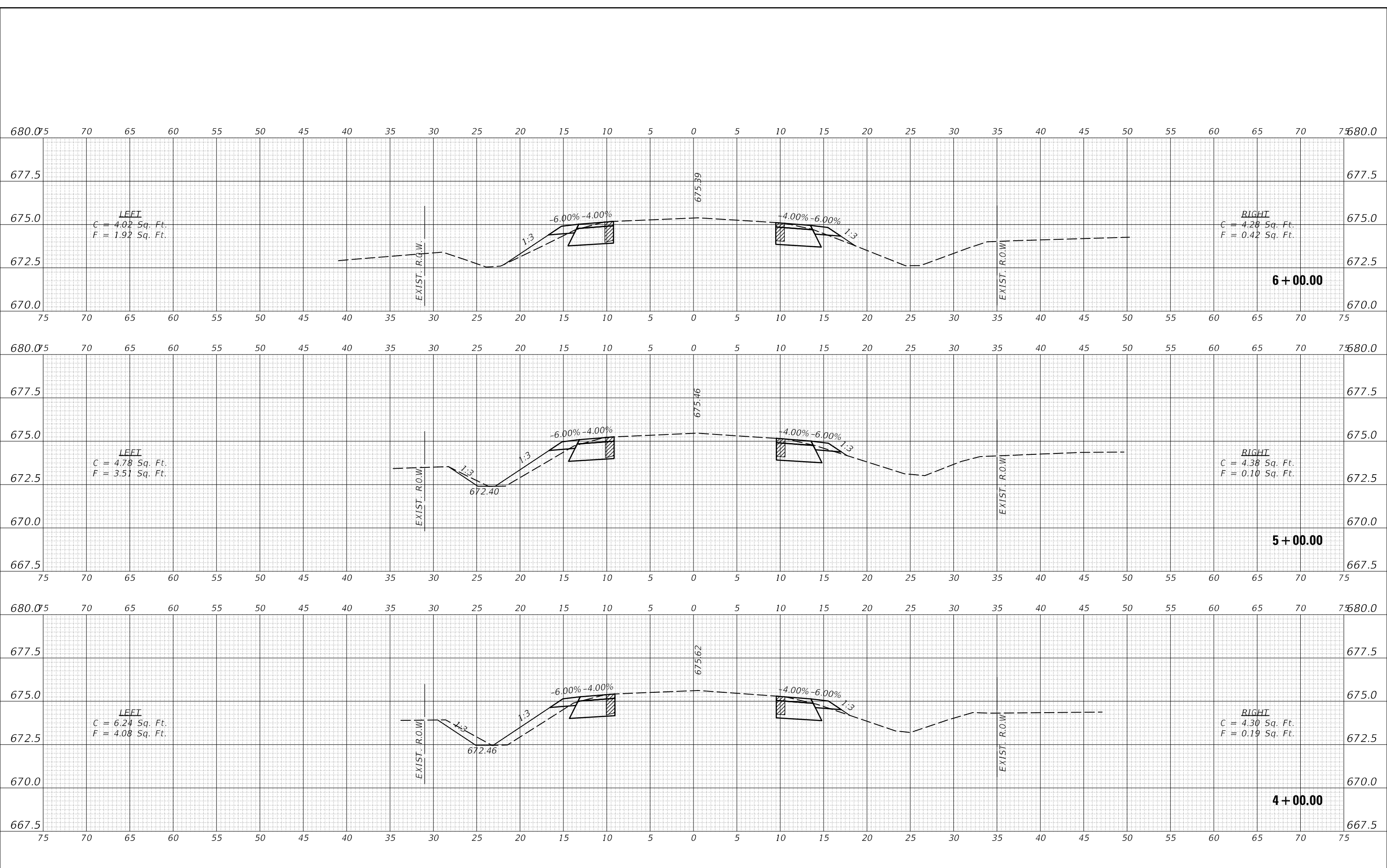
SCALE:		SHEET 3	OF 87 SHEETS	STA. 0+00.00 TO STA. 3+00.00
--------	--	---------	--------------	------------------------------

F.A.S. RTE.	SECTION	COUNTY	TOTAL SHEETS	SHEET NO.
525	(41,48,81)SR	CHAMPAIGN	131	47
			CONTRACT NO. 70D11	
ILLINOIS		FED. AID PROJECT		

DATE	
BY	
SURVEYED	
PLOTTED	
TEMPLATE	
AREAS CHECKED	
FINAL SURVEY NOTE BOOK NO.	

DATE	
BY	
SURVEYED	
PLOTTED	
TEMPLATE	
AREAS CHECKED	
ORIGINAL SURVEY NOTE BOOK NO.	

MODEL: S:\MODEL\NAMES
 FILE NAME: D:\ILLINOIS\BID\ITEMS\Illinois.gov\PWIDOT\Documents\DOT Offices\District 5\Projects\0570D11\CADD\Drawings\0570D11\48-sec-West.dgn



USER NAME = PiersonTJ	DESIGNED -	REVISED -
	DRAWN -	REVISED -
PLOT SCALE = 10.0000' / in.	CHECKED -	REVISED -
PLOT DATE = 1/30/2018	DATE -	REVISED -

**STATE OF ILLINOIS
 DEPARTMENT OF TRANSPORTATION**

BROADLANDS RD CROSS SECTIONS

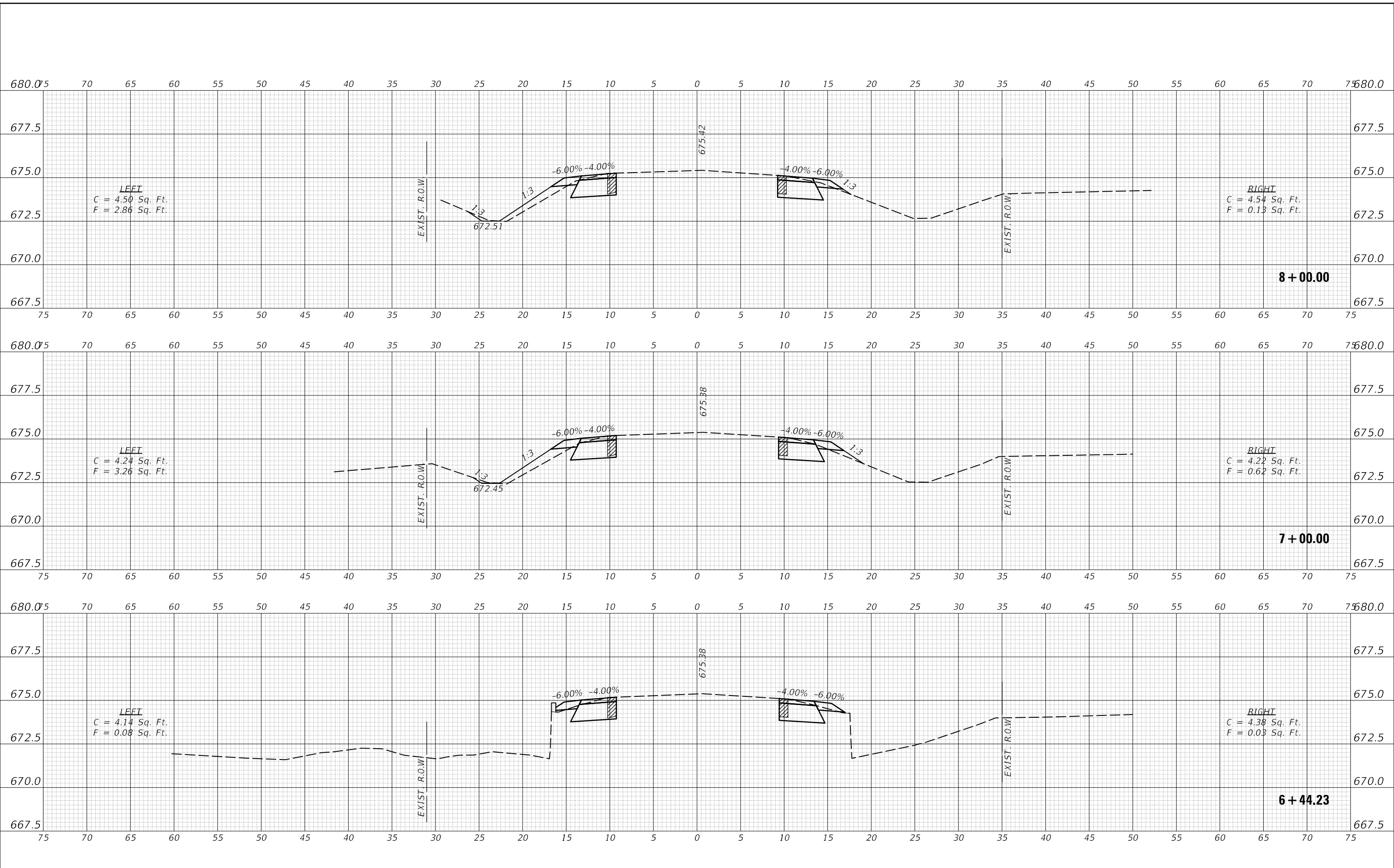
SCALE: SHEET 4 OF 87 SHEETS STA. 4+00.00 TO STA. 6+00.00

F.A.S. RTE.	SECTION	COUNTY	TOTAL SHEETS	SHEET NO.
525	(41,48,81)SR	CHAMPAIGN	131	48
			CONTRACT NO. 70D11	
		ILLINOIS	FED. AID PROJECT	

DATE	
BY	
FINAL SURVEY	SURVEYED
NOTE BOOK	PLOTTED
NO.	TEMPLATE
	AREAS CHECKED

DATE	
BY	
ORIGINAL SURVEY	SURVEYED
NOTE BOOK	PLOTTED
NO.	TEMPLATE
	AREAS CHECKED

MODEL: S:\MODEL\NAMES
 FILE NAME: D:\ILLINOIS\BID\BID\TEC\Illinois\pwr\WIDOT\Documents\DOT\Office\Director\Projects\0570D11\CADD\Drawings\0570D11\8+00.00-West.dgn



USER NAME = PiersonTJ	DESIGNED -	REVISED -
PLOT SCALE = 10.0000' / in.	DRAWN -	REVISED -
PLOT DATE = 1/30/2018	CHECKED -	REVISED -
	DATE -	REVISED -

**STATE OF ILLINOIS
DEPARTMENT OF TRANSPORTATION**

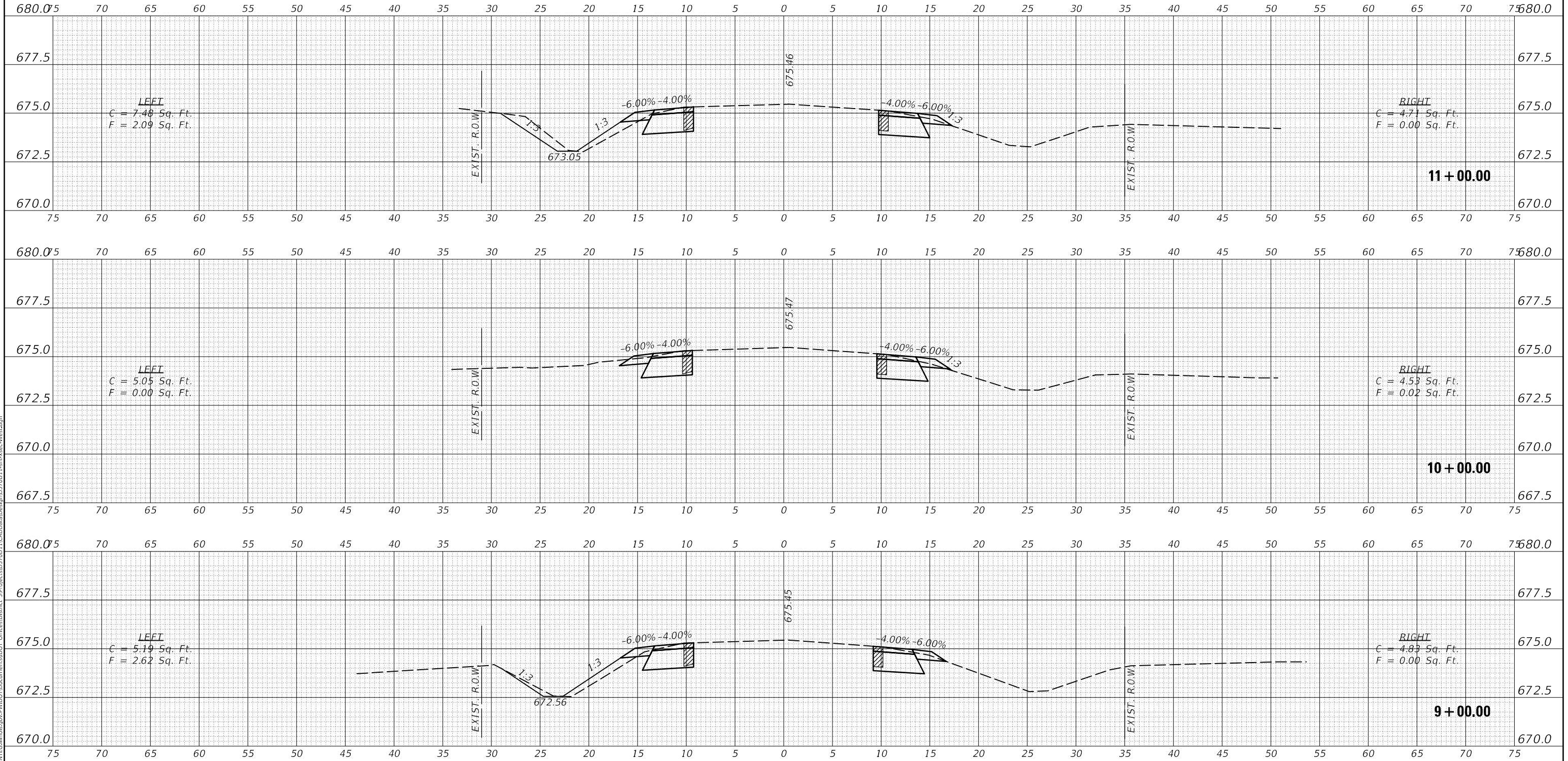
BROADLANDS RD CROSS SECTIONS			
SCALE:	SHEET 5 OF 87 SHEETS	STA. 6+44.52 TO STA. 8+00.00	

F.A.S. RTE.	SECTION	COUNTY	TOTAL SHEETS	SHEET NO.
525	(41,48,81)SR	CHAMPAIGN	131	49
			CONTRACT NO. 70D11	
ILLINOIS FED. AID PROJECT				

DATE	
BY	
FINAL SURVEY	
PLOTTED TEMPLATE	
NOTE BOOK	
NO.	
AREAS CHECKED	

DATE	
BY	
ORIGINAL SURVEY	
PLOTTED TEMPLATE	
NOTE BOOK	
NO.	
AREAS CHECKED	

MODEL: S:\MODEL\NAMES
FILE NAME: D:\ILLINOIS\BROADLANDS RD\CADD\DATA\DESIGN\052011\left-sec-west.dgn



USER NAME = Piersontj	DESIGNED -	REVISED -
	DRAWN -	REVISED -
PLOT SCALE = 10.0000' / in.	CHECKED -	REVISED -
PLOT DATE = 1/30/2018	DATE -	REVISED -

**STATE OF ILLINOIS
DEPARTMENT OF TRANSPORTATION**

BROADLANDS RD CROSS SECTIONS

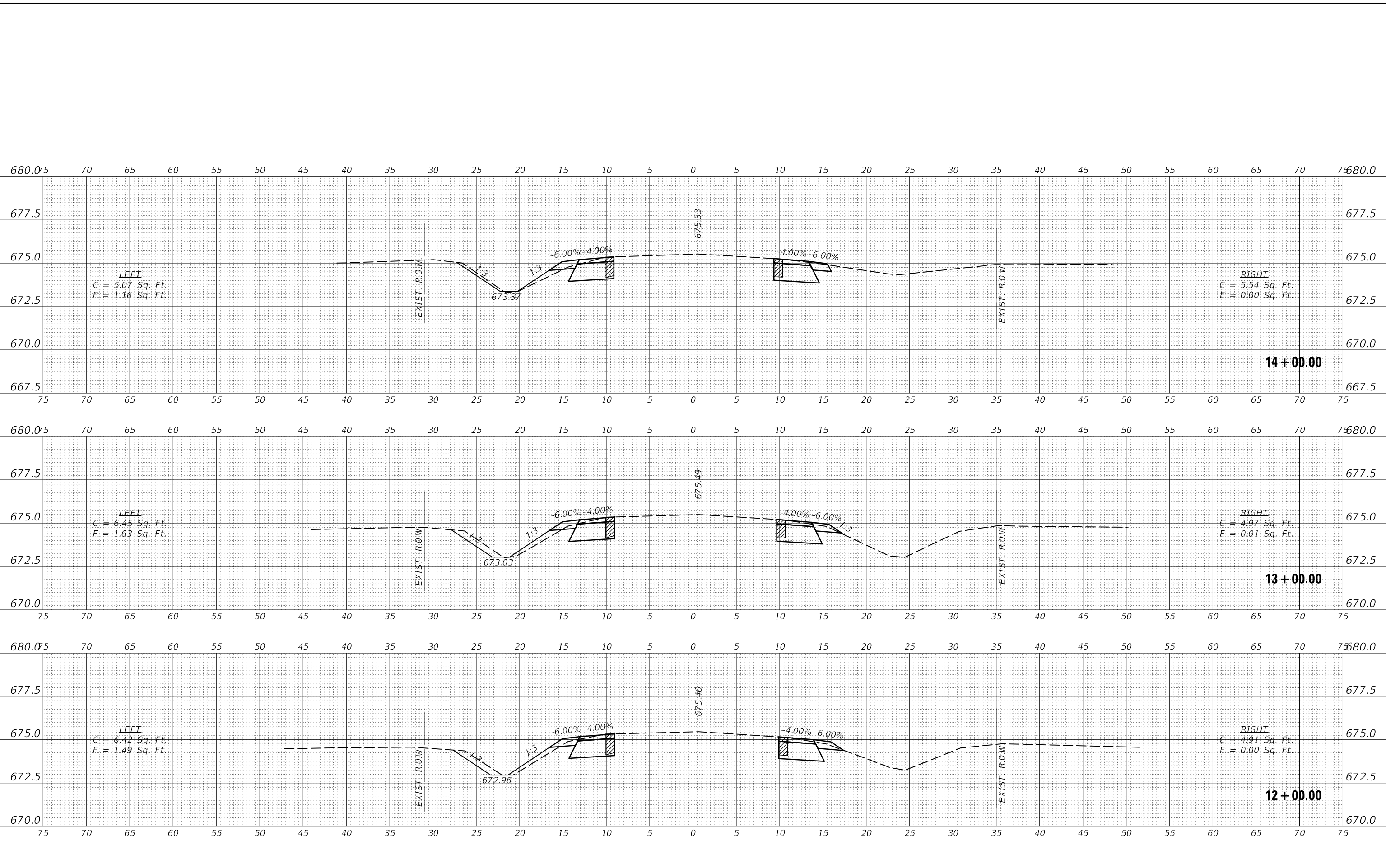
SCALE: SHEET 6 OF 87 SHEETS STA. 9+00.00 TO STA. 11+00.00

F.A.S. RTE. 525	SECTION (41,48,81)SR	COUNTY CHAMPAIGN	TOTAL SHEETS 131	SHEET NO. 50
				CONTRACT NO. 70D11
ILLINOIS FED. AID PROJECT				

DATE	
BY	
FINAL SURVEY	SURVEYED
NOTE BOOK	PLOTTED
NO.	TEMPLATE
	AREAS CHECKED
	AREAS CHECKED

DATE	
BY	
ORIGINAL SURVEY	SURVEYED
NOTE BOOK	PLOTTED
NO.	TEMPLATE
	AREAS CHECKED
	AREAS CHECKED

MODEL: S:\MODEL\NAME5
 FILE NAME: D:\ILLINOIS\BID\BID\TEC\Illinois\pwr\WIDOT\Documents\10101\ICADD\Drawings\10101\14+00.00\14+00.00-West.dgn



USER NAME = PjersonTJ	DESIGNED -	REVISED -
	DRAWN -	REVISED -
PLOT SCALE = 10.0000' / in.	CHECKED -	REVISED -
PLOT DATE = 1/30/2018	DATE -	REVISED -

**STATE OF ILLINOIS
 DEPARTMENT OF TRANSPORTATION**

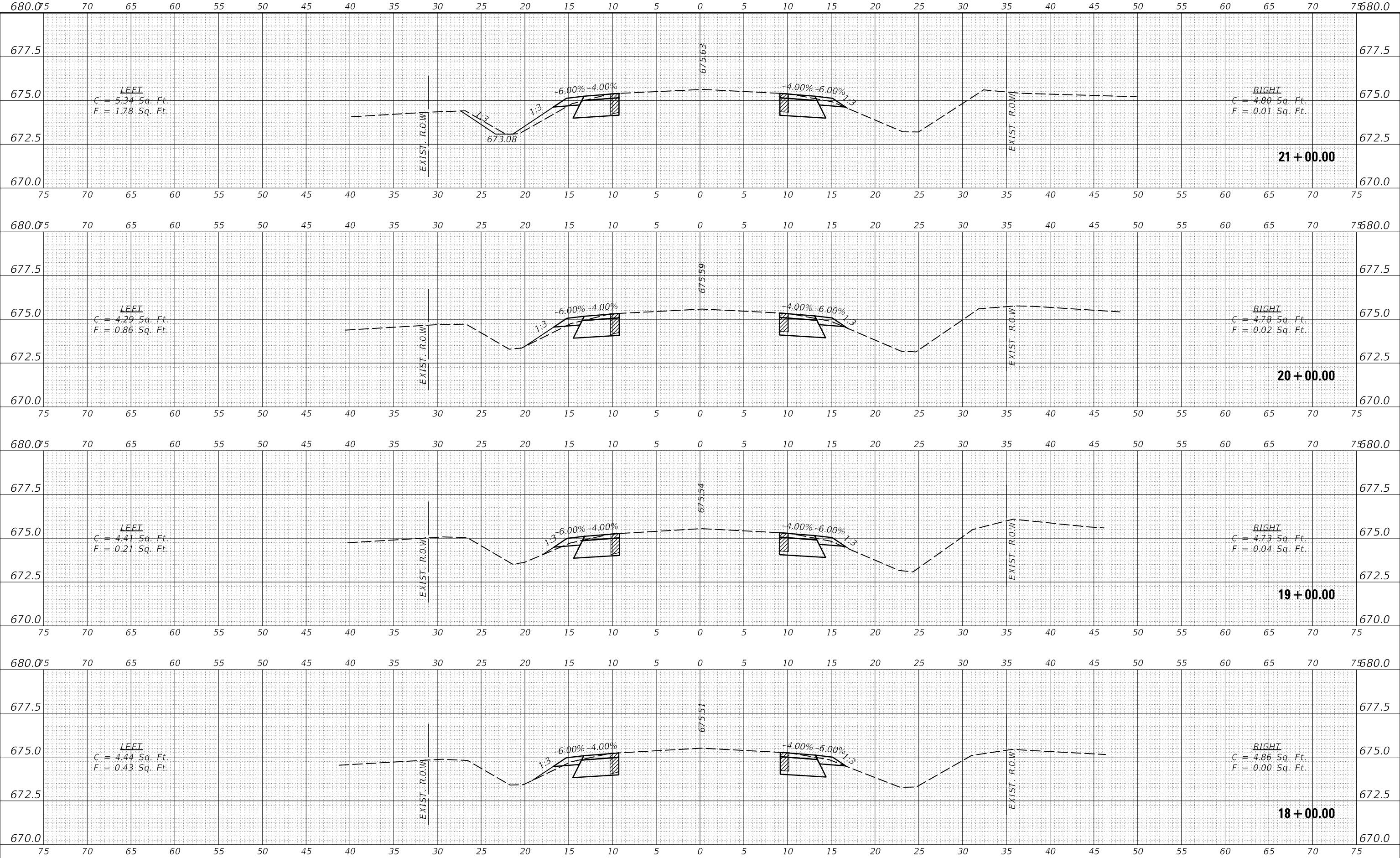
BROADLANDS RD CROSS SECTIONS		
SCALE:	SHEET 7 OF 87 SHEETS	STA. 12+00.00 TO STA. 14+00.00

F.A.S. RTE.	SECTION	COUNTY	TOTAL SHEETS	SHEET NO.
525	(41,48,81)SR	CHAMPAIGN	131	51
CONTRACT NO. 70D11				
ILLINOIS FED. AID PROJECT				

DATE	
BY	
FINAL SURVEY	SURVEYED
NOTE BOOK	PLOTTED
NO.	TEMPLATE
	AREAS CHECKED

DATE	
BY	
ORIGINAL SURVEY	SURVEYED
NOTE BOOK	PLOTTED
NO.	TEMPLATE
	AREAS CHECKED

MODEL: S:\MODEL\NAMES
 FILE NAME: D:\ILLINOIS\BID\BID\TEC\Illinois\pwr\WIDOT\Documents\101\11\CADD\Drawings\101\11\18-00-00-01\18-00-00-West.dgn



USER NAME = PiersonJ	DESIGNED -	REVISED -
	DRAWN -	REVISED -
PLOT SCALE = 10.0000' / in.	CHECKED -	REVISED -
PLOT DATE = 1/30/2018	DATE -	REVISED -

**STATE OF ILLINOIS
 DEPARTMENT OF TRANSPORTATION**

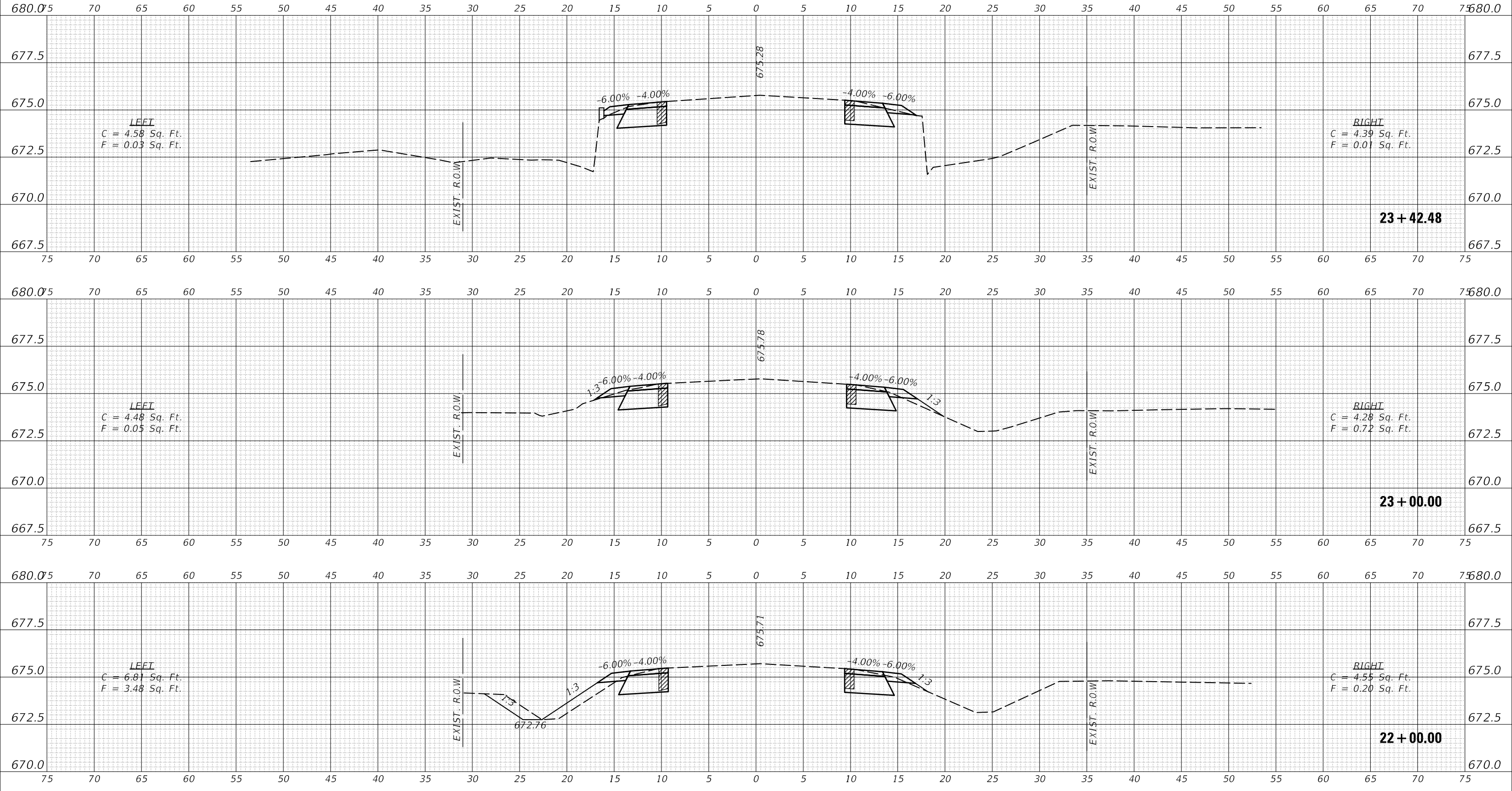
BROADLANDS RD CROSS SECTIONS	
SCALE:	SHEET 9 OF 87 SHEETS STA. 18+00.00 TO STA. 21+00.00

F.A.S. RTE.	SECTION	COUNTY	TOTAL SHEETS	SHEET NO.
525	(41,48,81)SR	CHAMPAIGN	131	53
				CONTRACT NO. 70D11
ILLINOIS		FED. AID PROJECT		

DATE	
BY	
FINAL SURVEY	SURVEYED
NOTE BOOK	PLOTTED
NO.	TEMPLATE
	AREAS CHECKED
	AREAS CHECKED

DATE	
BY	
ORIGINAL SURVEY	SURVEYED
NOTE BOOK	PLOTTED
NO.	TEMPLATE
	AREAS CHECKED
	AREAS CHECKED

MODEL: S:\MODEL\NAMES
 FILE NAME: D:\ILLINOIS\BID\BID\TEC\Illinois\pwr\70D11\CADD\Drawings\70D11\Left-sec-West.dgn



USER NAME = PiersontJ	DESIGNED -	REVISED -
	DRAWN -	REVISED -
PLOT SCALE = 10.0000' / in.	CHECKED -	REVISED -
PLOT DATE = 1/30/2018	DATE -	REVISED -

**STATE OF ILLINOIS
 DEPARTMENT OF TRANSPORTATION**

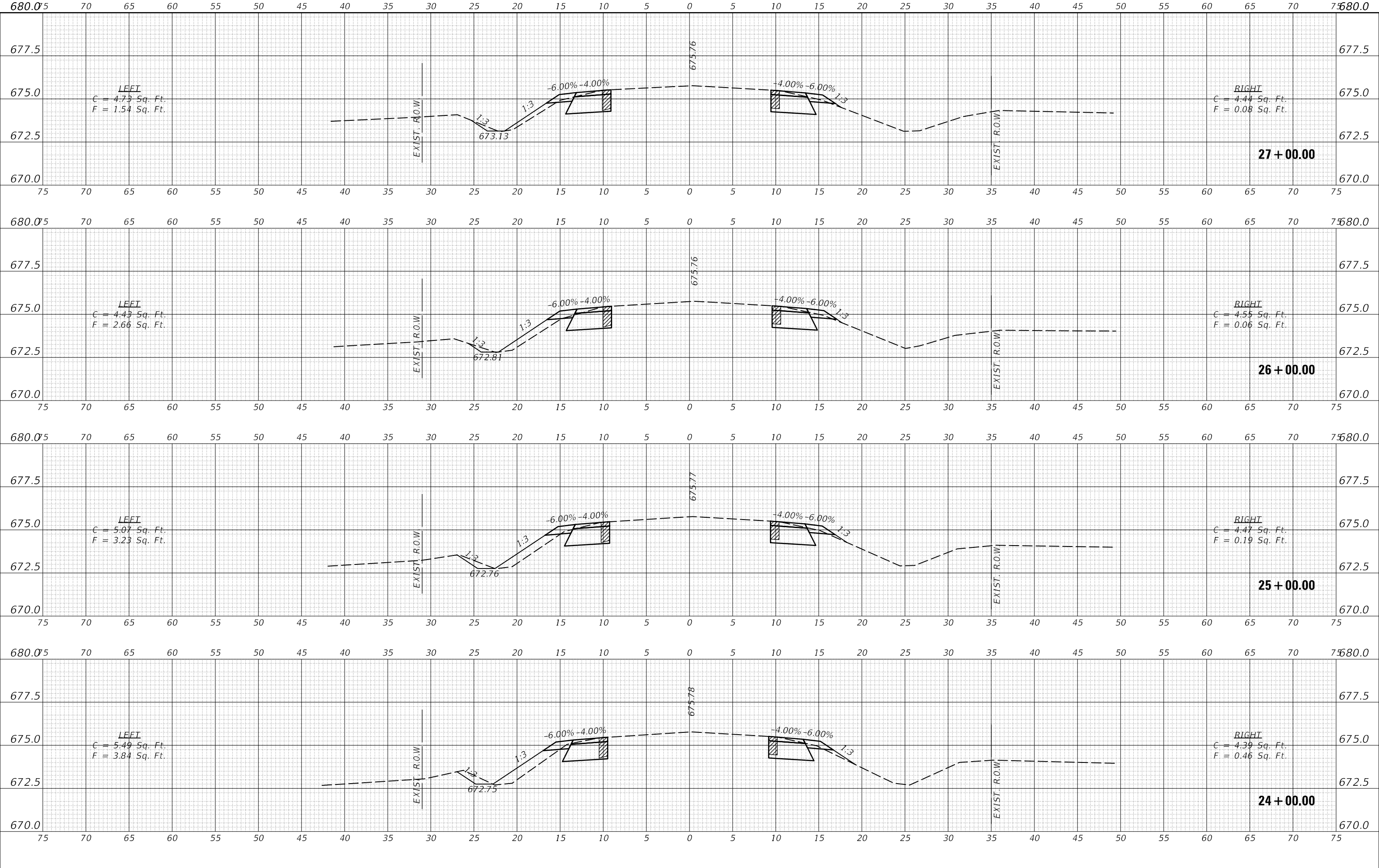
BROADLANDS RD CROSS SECTIONS	
SCALE:	SHEET 10 OF 87 SHEETS STA. 22+00.00 TO STA. 23+41.86

F.A.S. RTE. 525	SECTION (41,48,81)SR	COUNTY CHAMPAIGN	TOTAL SHEETS 131	SHEET NO. 54
ILLINOIS FED. AID PROJECT			CONTRACT NO. 70D11	

DATE	
BY	
FINAL SURVEY	SURVEYED
NOTE BOOK	PLOTTED
NO.	TEMPLATE
	AREAS CHECKED

DATE	
BY	
ORIGINAL SURVEY	SURVEYED
NOTE BOOK	PLOTTED
NO.	TEMPLATE
	AREAS CHECKED

MODEL: S:\MODEL\NAMES
 FILE NAME: D:\ILLINOIS\BID\BID\TEC\Illinois\pwr\WIDOT\Documents\DOT\Office\IDirect_S\Project\052011\CADD\Drawings\052011\14th-sec-West.dgn



USER NAME = PiersonTJ	DESIGNED -	REVISED -
	DRAWN -	REVISED -
PLOT SCALE = 10.0000' / in.	CHECKED -	REVISED -
PLOT DATE = 1/30/2018	DATE -	REVISED -

**STATE OF ILLINOIS
 DEPARTMENT OF TRANSPORTATION**

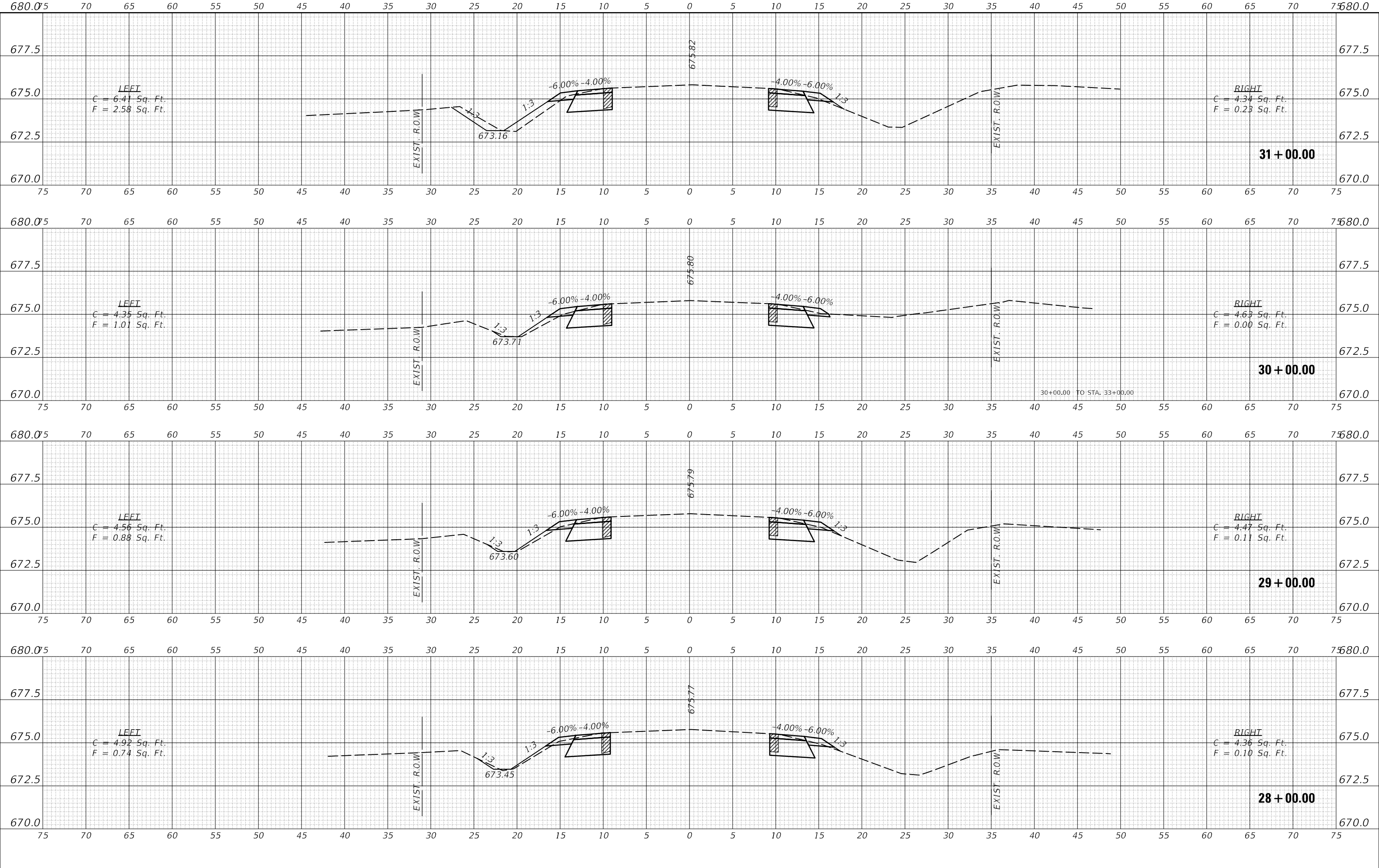
BROADLANDS RD CROSS SECTIONS	
SCALE:	SHEET 11 OF 87 SHEETS STA. 24+00.00 TO STA. 27+00.00

F.A.S. RTE.	SECTION	COUNTY	TOTAL SHEETS	SHEET NO.
525	(41,48,81)SR	CHAMPAIGN	131	55
				CONTRACT NO. 70D11
ILLINOIS		FED. AID PROJECT		

DATE	
BY	
FINAL SURVEY NO.	
SURVEY PLOTTED	
TEMPLATE	
NOTE BOOK	
AREAS CHECKED	

DATE	
BY	
ORIGINAL SURVEY NO.	
SURVEY PLOTTED	
TEMPLATE	
NOTE BOOK	
AREAS CHECKED	

MODEL: S:\MODEL\NAMES
 FILE NAME: D:\ILLINOIS\BID\NTEC\Illinois\pwr\WIDOT\Documents\DOT\Office\District 5\Projects\0520D11\CADD\Drawings\0520D11\Left-sec-West.dgn



USER NAME = PiersonTJ	DESIGNED -	REVISED -
PLOT SCALE = 10.0000' / in.	DRAWN -	REVISED -
PLOT DATE = 1/30/2018	CHECKED -	REVISED -
	DATE -	REVISED -

**STATE OF ILLINOIS
 DEPARTMENT OF TRANSPORTATION**

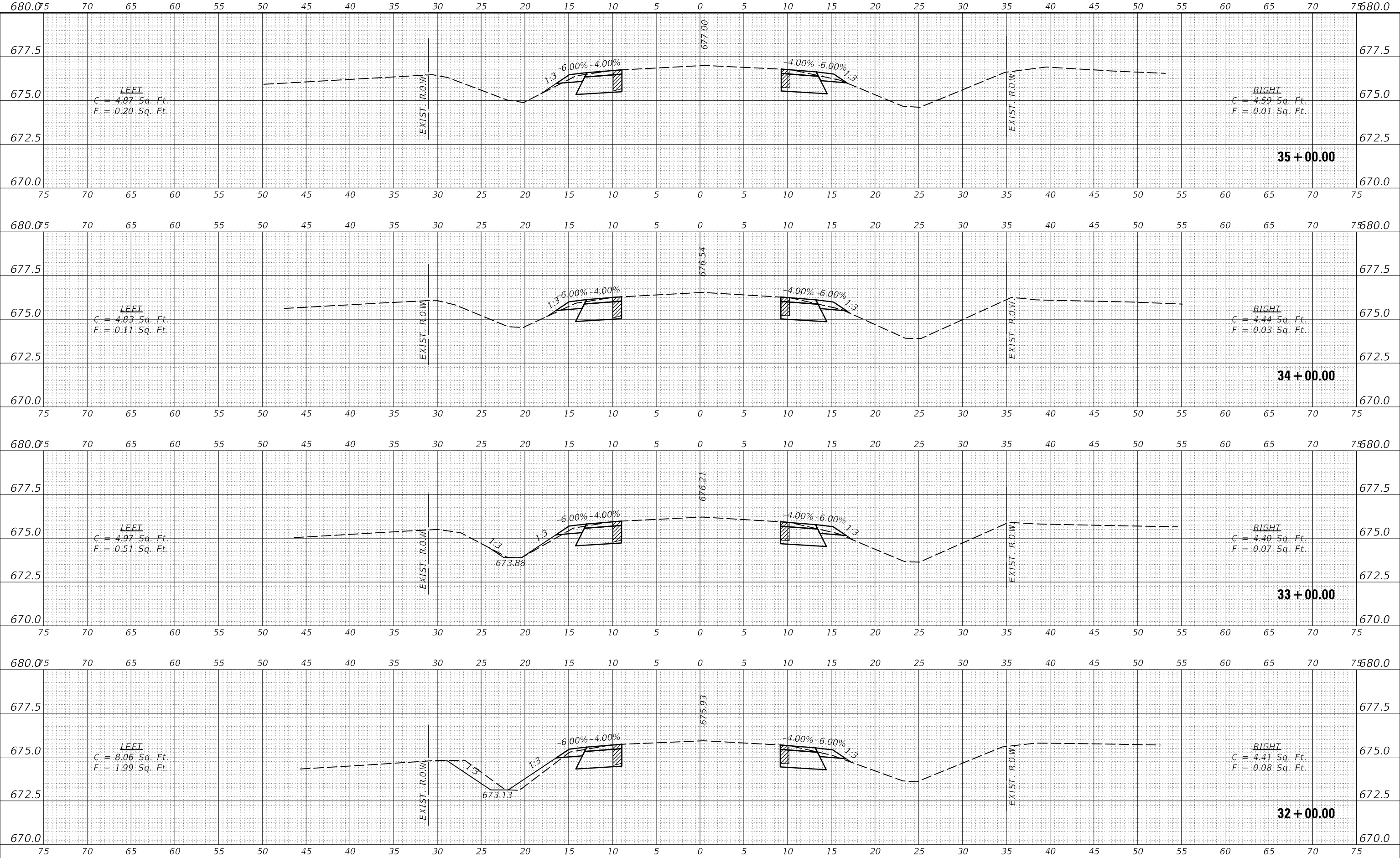
BROADLANDS RD CROSS SECTIONS			
SCALE:	SHEET 12 OF 87 SHEETS	STA. 28+00.00 TO STA. 31+00.00	

F.A.S. RTE.	SECTION	COUNTY	TOTAL SHEETS	SHEET NO.
525	(41,48,81)SR	CHAMPAIGN	131	56
				CONTRACT NO. 70D11
ILLINOIS		FED. AID PROJECT		

DATE	
BY	
FINAL SURVEY	
SURVEYED	
PLOTTED	
TEMPLATE	
AREAS CHECKED	
NO.	

DATE	
BY	
ORIGINAL SURVEY	
SURVEYED	
PLOTTED	
TEMPLATE	
AREAS CHECKED	
NO.	

MODEL: S:\MODEL\NAMES
 FILE NAME: D:\ILLINOIS\BID\BID\TEC\Illinois\pwr\WIDOT\Documents\101\11\CAD\Drawings\052011\11a1b-sec-west.dgn



USER NAME = PiersonTJ	DESIGNED -	REVISED -
	DRAWN -	REVISED -
PLOT SCALE = 10.0000' / in.	CHECKED -	REVISED -
PLOT DATE = 1/30/2018	DATE -	REVISED -

**STATE OF ILLINOIS
DEPARTMENT OF TRANSPORTATION**

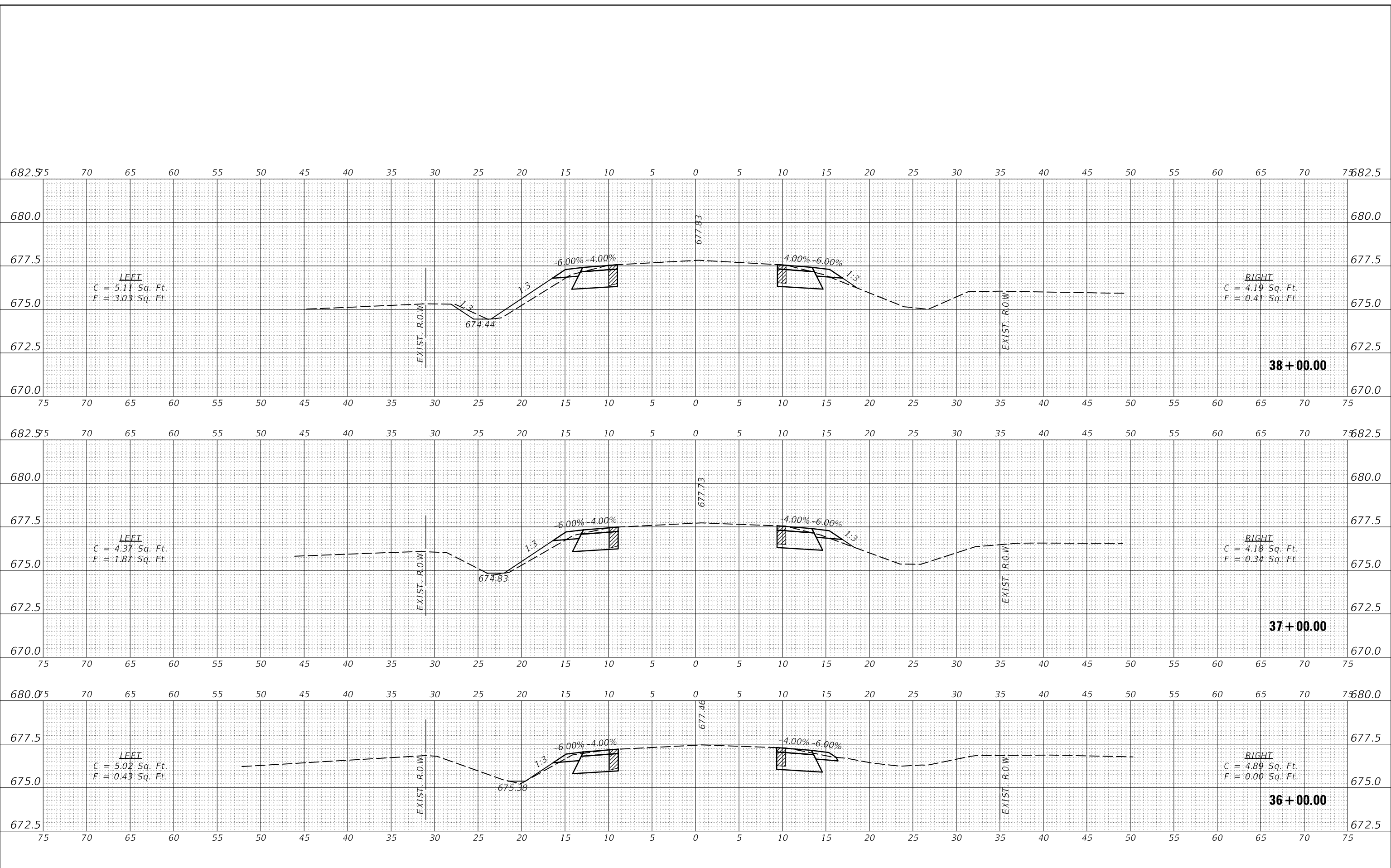
BROADLANDS RD CROSS SECTIONS	
SCALE:	SHEET 13 OF 87 SHEETS STA. 32+00.00 TO STA. 35+00.00

F.A.S. RTE. 525	SECTION (41,48,81)SR	COUNTY CHAMPAIGN	TOTAL SHEETS 131	SHEET NO. 57
ILLINOIS FED. AID PROJECT			CONTRACT NO. 70D11	

DATE	
BY	
FINAL SURVEY	SURVEYED
NOTE BOOK	PLOTTED
NO.	TEMPLATE
	AREAS CHECKED
	AREAS CHECKED

DATE	
BY	
ORIGINAL SURVEY	SURVEYED
NOTE BOOK	PLOTTED
NO.	TEMPLATE
	AREAS CHECKED
	AREAS CHECKED

MODEL: S:\MODEL\NAME'S
 FILE NAME: D:\ILLINOIS\BID\BID\TEC\Illinois\pwr\WIDOT\Documents\70D11\CADD\Drawings\70D11\36-sec-West.dgn



USER NAME = PjersonTJ	DESIGNED -	REVISED -
	DRAWN -	REVISED -
PLOT SCALE = 10.0000' / in.	CHECKED -	REVISED -
PLOT DATE = 1/30/2018	DATE -	REVISED -

**STATE OF ILLINOIS
 DEPARTMENT OF TRANSPORTATION**

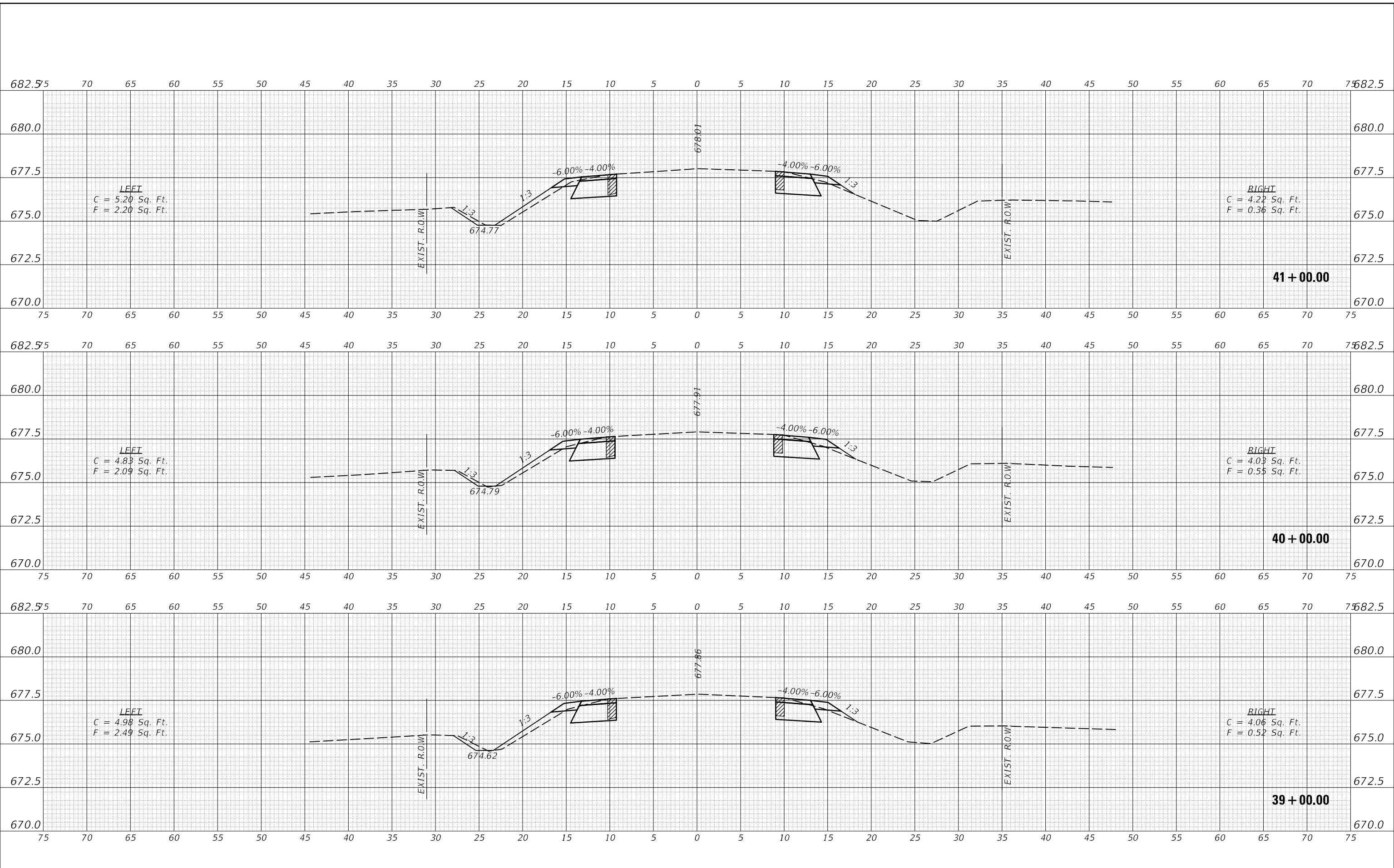
BROADLANDS RD CROSS SECTIONS	
SCALE:	SHEET 14 OF 87 SHEETS STA. 36+00.00 TO STA. 38+00.00

F.A.S. RTE.	SECTION	COUNTY	TOTAL SHEETS	SHEET NO.
525	(41,48,81)SR	CHAMPAIGN	131	58
CONTRACT NO. 70D11				
ILLINOIS FED. AID PROJECT				

DATE	BY	DATE	BY
FINAL SURVEY	SURVEYED	PLOTTED	TEMPLATE
NOTE BOOK	NO.	AREAS CHECKED	AREAS CHECKED

DATE	BY	DATE	BY
ORIGINAL SURVEY	SURVEYED	PLOTTED	TEMPLATE
NOTE BOOK	NO.	AREAS CHECKED	AREAS CHECKED

MODEL: S:\MODEL\NAMES
 FILE NAME: D:\ILLINOIS\BID\BID\TEC\Illinois\pwr\WDOT\Documents\DOT\Illinois\pwr\WDOT\11\CADD\Drawings\0570D11\11ch-cross-section.dgn



USER NAME = PiersontJ	DESIGNED -	REVISED -
	DRAWN -	REVISED -
PLOT SCALE = 10.0000' / in.	CHECKED -	REVISED -
PLOT DATE = 1/30/2018	DATE -	REVISED -

**STATE OF ILLINOIS
DEPARTMENT OF TRANSPORTATION**

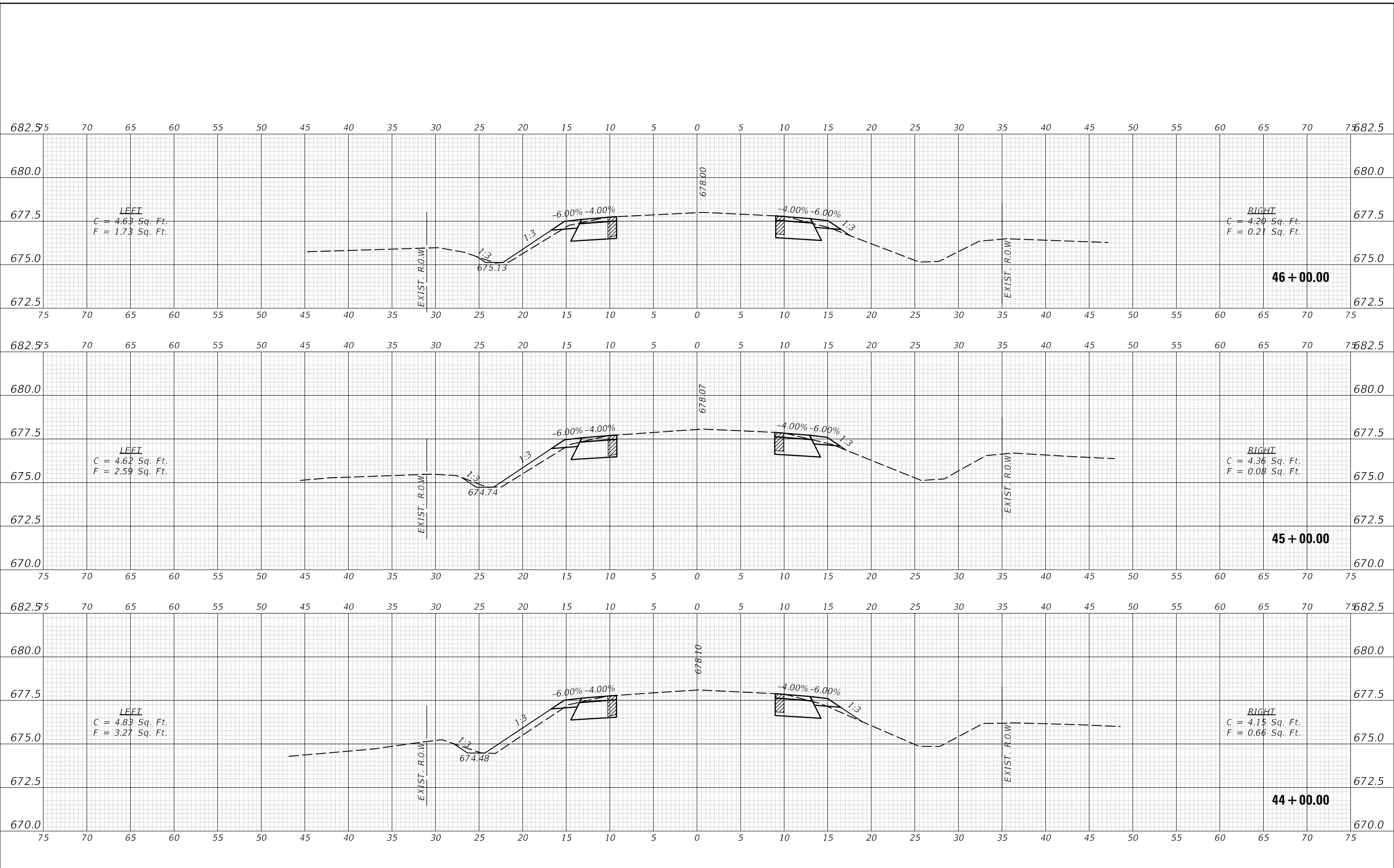
BROADLANDS RD CROSS SECTIONS	
SCALE:	SHEET 15 OF 87 SHEETS STA. 39+00.00 TO STA. 41+00.00

F.A.S. RTE.	SECTION	COUNTY	TOTAL SHEETS	SHEET NO.
525	(41,48,81)SR	CHAMPAIGN	131	59
CONTRACT NO. 70D11			ILLINOIS FED. AID PROJECT	

DATE	
BY	
SURVEYED	
PLOTTED	
TEMPLATE	
AREAS CHECKED	
FINAL SURVEY NOTE BOOK NO.	

DATE	
BY	
SURVEYED	
PLOTTED	
TEMPLATE	
AREAS CHECKED	
ORIGINAL SURVEY NOTE BOOK NO.	

MODEL: S:\MODEL\NAMES
 FILE NAME: D:\ILLINOIS\BID\BID\TEC\Illinois\pwr\W0101\Documents\DOT\Documents\DOT\Illinois\pwr\W0101\CAD\Drawings\DOT\11\44+00.00-46+00.00.dwg



USER NAME = PiersonTJ	DESIGNED -	REVISED -
PLOT SCALE = 10.0000' / in.	DRAWN -	REVISED -
PLOT DATE = 1/30/2018	CHECKED -	REVISED -
	DATE -	REVISED -

STATE OF ILLINOIS
 DEPARTMENT OF TRANSPORTATION

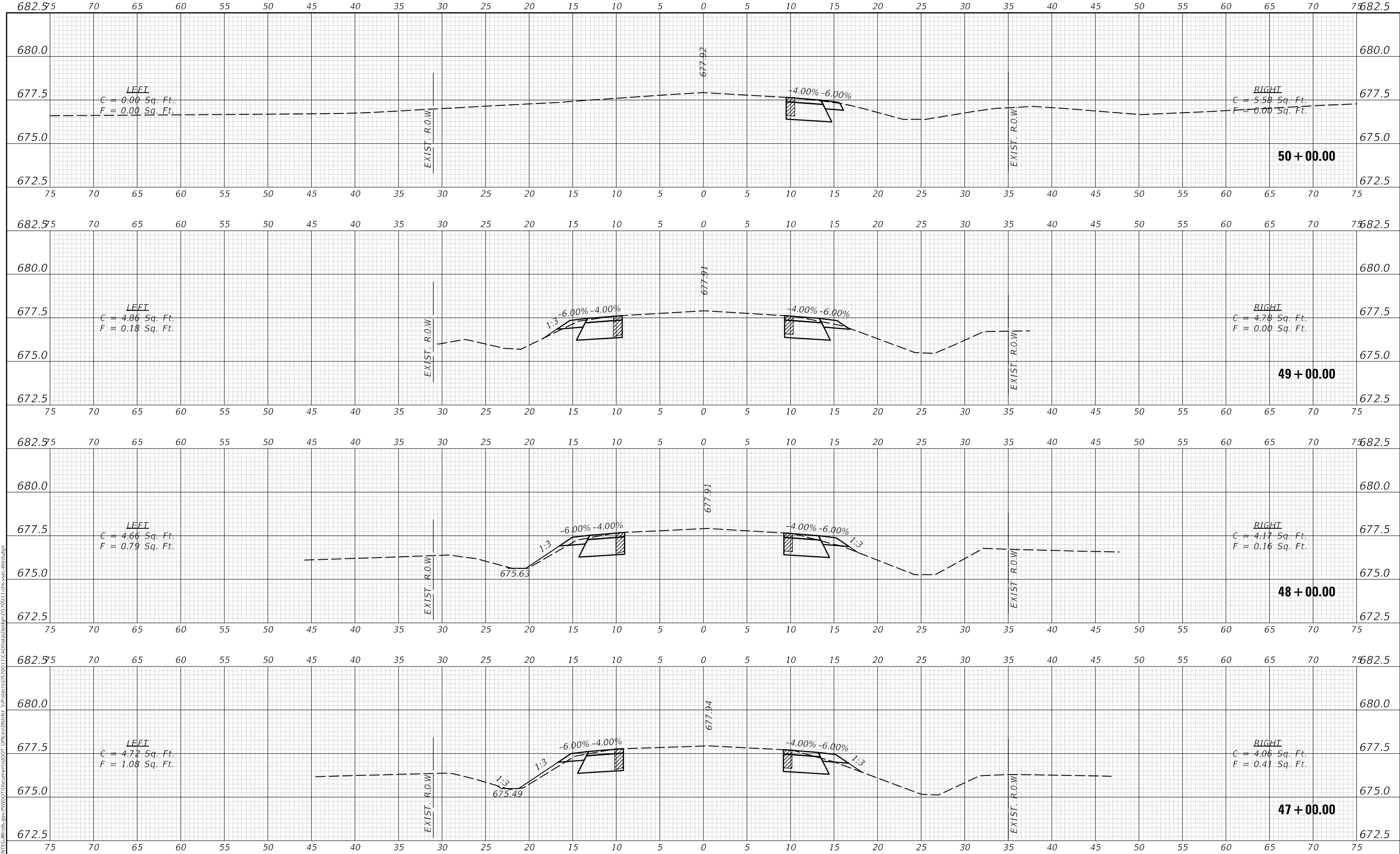
SCALE:		
SHEET 17	OF 87	SHEETS
STA. 44+00.00 TO STA. 46+00.00		

F.A.S. RTE.	SECTION	COUNTY	TOTAL SHEETS	SHEET NO.
525	(41,48,81)SR	CHAMPAIGN	131	61
CONTRACT NO. 70D11				
ILLINOIS FED. AID PROJECT				

DATE	
BY	
FINAL SURVEY	SURVEYED
NOTE BOOK	PLOTTED
NO.	TEMPLATE
	AREAS CHECKED

DATE	
BY	
ORIGINAL SURVEY	SURVEYED
NOTE BOOK	PLOTTED
NO.	TEMPLATE
	AREAS CHECKED

MODEL: S:\MODEL\NAMES
 FILE NAME: D:\ILLINOIS\BID\BID\TEC\Illinois\pwr\70D11\CADD\Drawings\70D11\47-00-00-West.dgn



USER NAME = PiersonTJ	DESIGNED -	REVISED -
	DRAWN -	REVISED -
PLOT SCALE = 10.0000' / in.	CHECKED -	REVISED -
PLOT DATE = 1/30/2018	DATE -	REVISED -

**STATE OF ILLINOIS
 DEPARTMENT OF TRANSPORTATION**

BROADLANDS RD CROSS SECTIONS

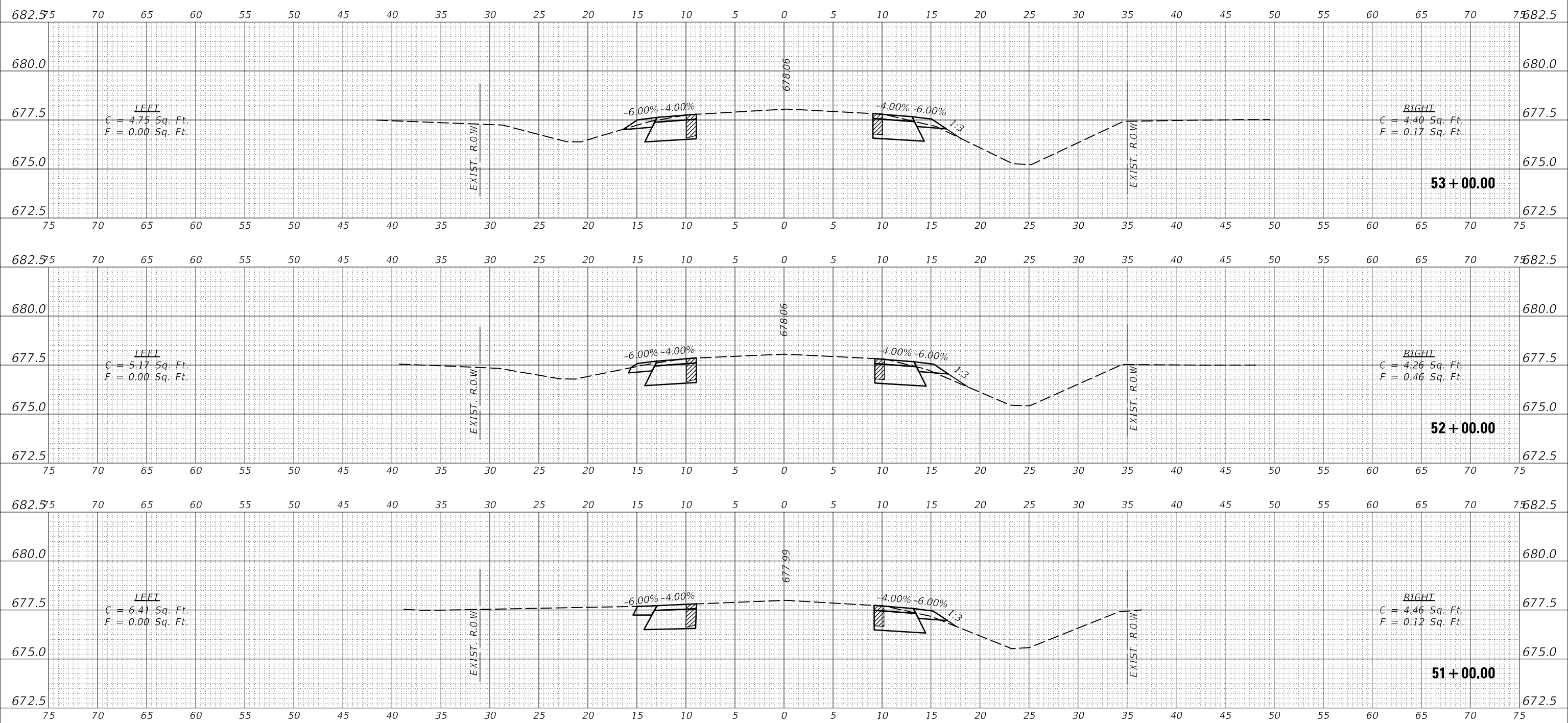
SCALE: SHEET 18 OF 87 SHEETS STA. 47+00.00 TO STA. 50+00.00

F.A.S. RTE.	SECTION	COUNTY	TOTAL SHEETS	SHEET NO.
525	(41,48,81)SR	CHAMPAIGN	131	62
			CONTRACT NO. 70D11	
ILLINOIS			FED. AID PROJECT	

FINAL SURVEY	SURVEYED	DATE
NOTE BOOK	PLOTTED	BY
NO.	TEMPLATE	
	AREAS CHECKED	
	AREAS CHECKED	

ORIGINAL SURVEY	SURVEYED	DATE
NOTE BOOK	PLOTTED	BY
NO.	TEMPLATE	
	AREAS CHECKED	
	AREAS CHECKED	

MODEL: S:\MODEL\NAME'S
 FILE NAME: D:\ILLINOIS\BROADLANDS\BROADLANDS\PROJECTS\51+00\DATA\DESIGN\51+00\11-18-16-sec-West.dgn



USER NAME = PiersonTJ	DESIGNED -	REVISED -
	DRAWN -	REVISED -
PLOT SCALE = 10.0000' / in.	CHECKED -	REVISED -
PLOT DATE = 1/30/2018	DATE -	REVISED -

**STATE OF ILLINOIS
 DEPARTMENT OF TRANSPORTATION**

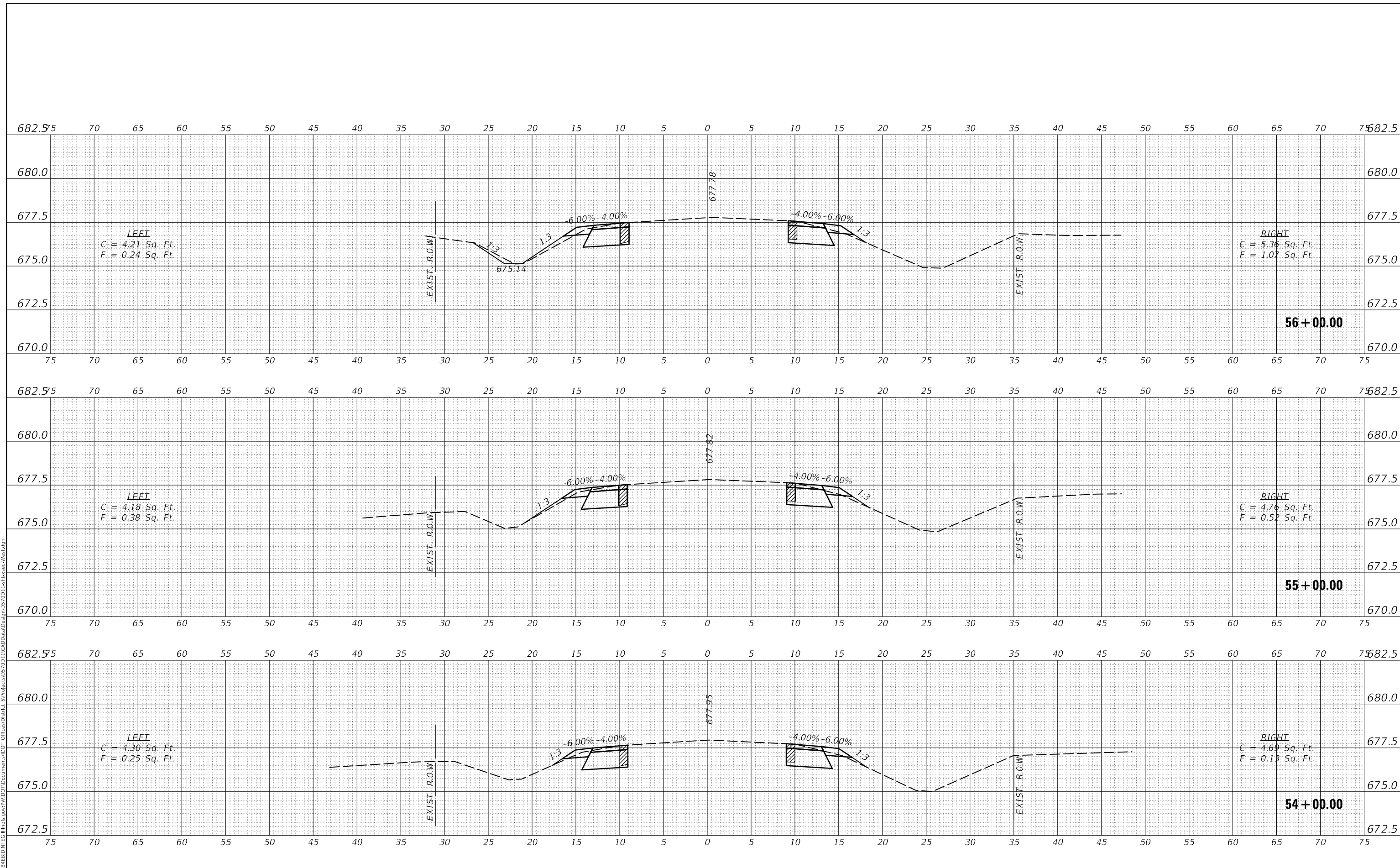
BROADLANDS RD CROSS SECTIONS	
SCALE:	SHEET 19 OF 87 SHEETS STA. 51+00.00 TO STA. 53+00.00

F.A.S. RTE.	SECTION	COUNTY	TOTAL SHEETS	SHEET NO.
525	(41,48,81)SR	CHAMPAIGN	131	63
				CONTRACT NO. 70D11
		ILLINOIS	FED. AID PROJECT	

DATE	
BY	
FINAL SURVEY	SURVEYED
NOTE BOOK	PLOTTED
NO.	TEMPLATE
	AREAS CHECKED

DATE	
BY	
ORIGINAL SURVEY	SURVEYED
NOTE BOOK	PLOTTED
NO.	TEMPLATE
	AREAS CHECKED

MODEL: S:\MODEL\NAMES
FILE NAME: D:\ILLINOIS\BROADLANDS\BROADLANDS\PROJECTS\0570D11\CADD\Drawings\0570D11\11-11-16-16-16-16.dgn



USER NAME = PiersonTJ	DESIGNED -	REVISED -
	DRAWN -	REVISED -
PLOT SCALE = 10.0000' / in.	CHECKED -	REVISED -
PLOT DATE = 1/30/2018	DATE -	REVISED -

**STATE OF ILLINOIS
DEPARTMENT OF TRANSPORTATION**

BROADLANDS RD CROSS SECTIONS

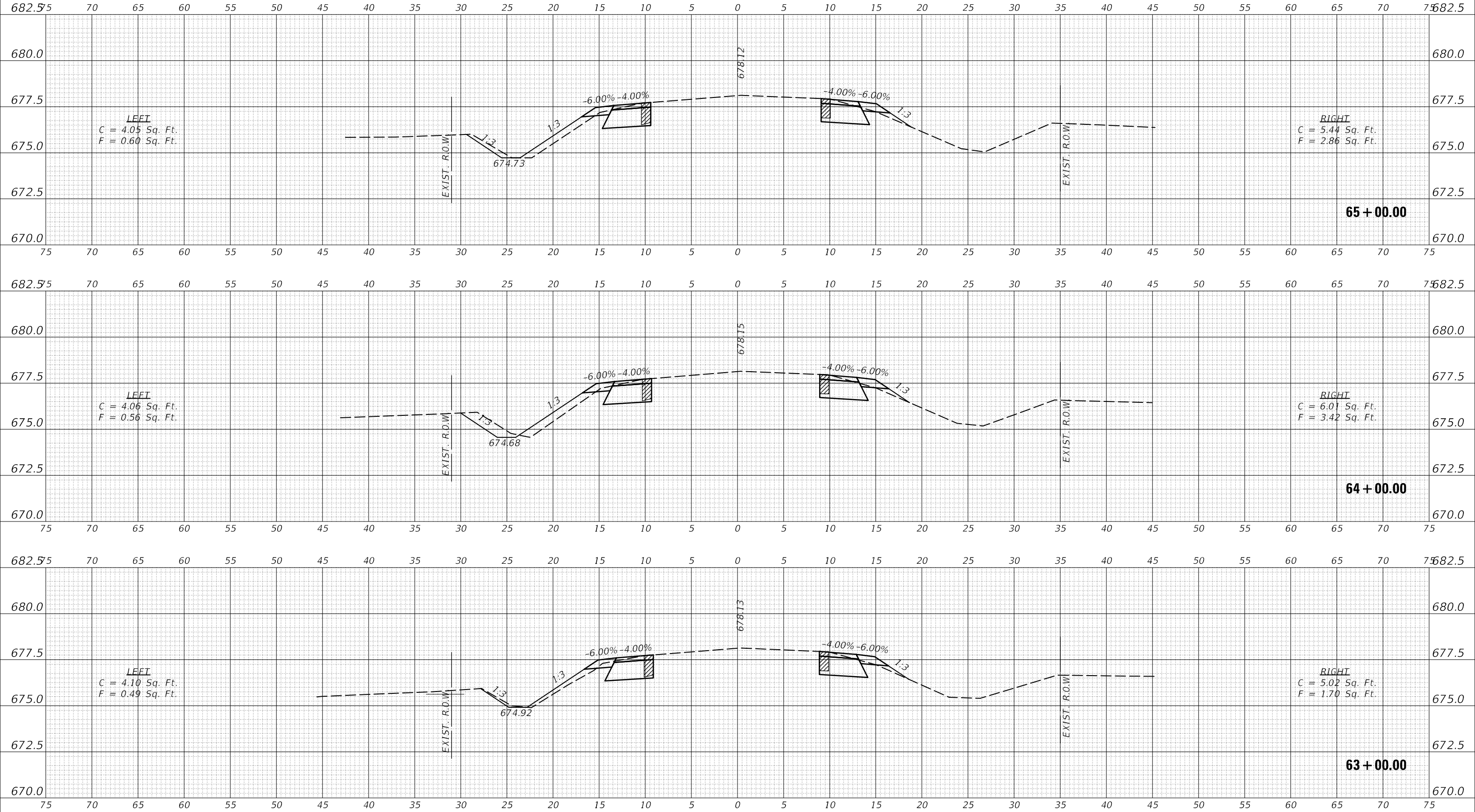
SCALE: SHEET 20 OF 87 SHEETS STA. 54+00.00 TO STA. 56+00.00

F.A.S. RTE. 525	SECTION (41,48,81)SR	COUNTY CHAMPAIGN	TOTAL SHEETS 131	SHEET NO. 64
CONTRACT NO. 70D11				ILLINOIS FED. AID PROJECT

DATE	
BY	
FINAL SURVEY	
NO. _____	
NOTE BOOK	
NO. _____	
PLOTTED	
TEMPLATE	
AREAS CHECKED	

DATE	
BY	
ORIGINAL SURVEY	
NO. _____	
NOTE BOOK	
NO. _____	
PLOTTED	
TEMPLATE	
AREAS CHECKED	

MODEL: S:\MODEL\NAMES
 FILE NAME: D:\ILLINOIS\BID\BID\TEC\Illinois\pwr\WDOT\Documents\DOT\Illinois\pwr\WDOT\11\CADD\Bids\Design\0520D11\11a11-000-000-000.dgn



USER NAME = Piersontj	DESIGNED -	REVISED -
	DRAWN -	REVISED -
PLOT SCALE = 10.0000' / in.	CHECKED -	REVISED -
PLOT DATE = 1/30/2018	DATE -	REVISED -

**STATE OF ILLINOIS
 DEPARTMENT OF TRANSPORTATION**

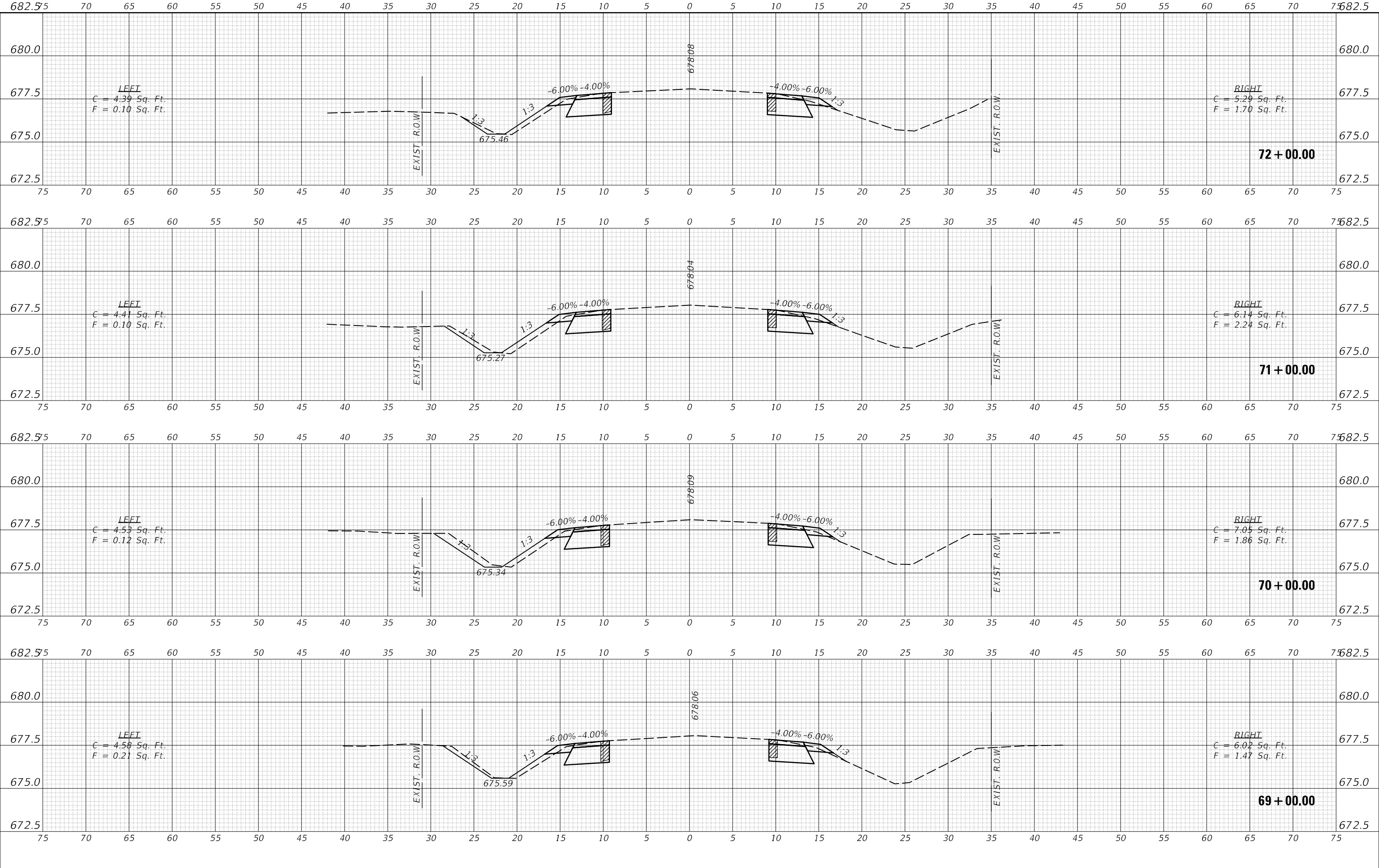
BROADLANDS RD CROSS SECTIONS	
SCALE:	SHEET 23 OF 87 SHEETS STA. 63+00.00 TO STA. 65+00.00

F.A.S. RTE. 525	SECTION (41,48,81)SR	COUNTY CHAMPAIGN	TOTAL SHEETS 131	SHEET NO. 67
			CONTRACT NO. 70D11	
ILLINOIS FED. AID PROJECT				

DATE	
BY	
FINAL SURVEY	SURVEYED
NOTE BOOK	PLOTTED
NO.	TEMPLATE
	AREAS CHECKED
	AREAS CHECKED

DATE	
BY	
ORIGINAL SURVEY	SURVEYED
NOTE BOOK	PLOTTED
NO.	TEMPLATE
	AREAS CHECKED
	AREAS CHECKED

MODEL: S:\MODEL\NAMES
 FILE NAME: D:\ILLINOIS\BID\BID\TEC\Illinois\pwr\WIDOT\Documents\DOT\Illinois\pwr\WIDOT\11\CADD\Bids\Design\0520D11\Left-sec-West.dgn



USER NAME = PiersonTJ	DESIGNED -	REVISED -
	DRAWN -	REVISED -
PLOT SCALE = 10.0000' / in.	CHECKED -	REVISED -
PLOT DATE = 1/30/2018	DATE -	REVISED -

**STATE OF ILLINOIS
DEPARTMENT OF TRANSPORTATION**

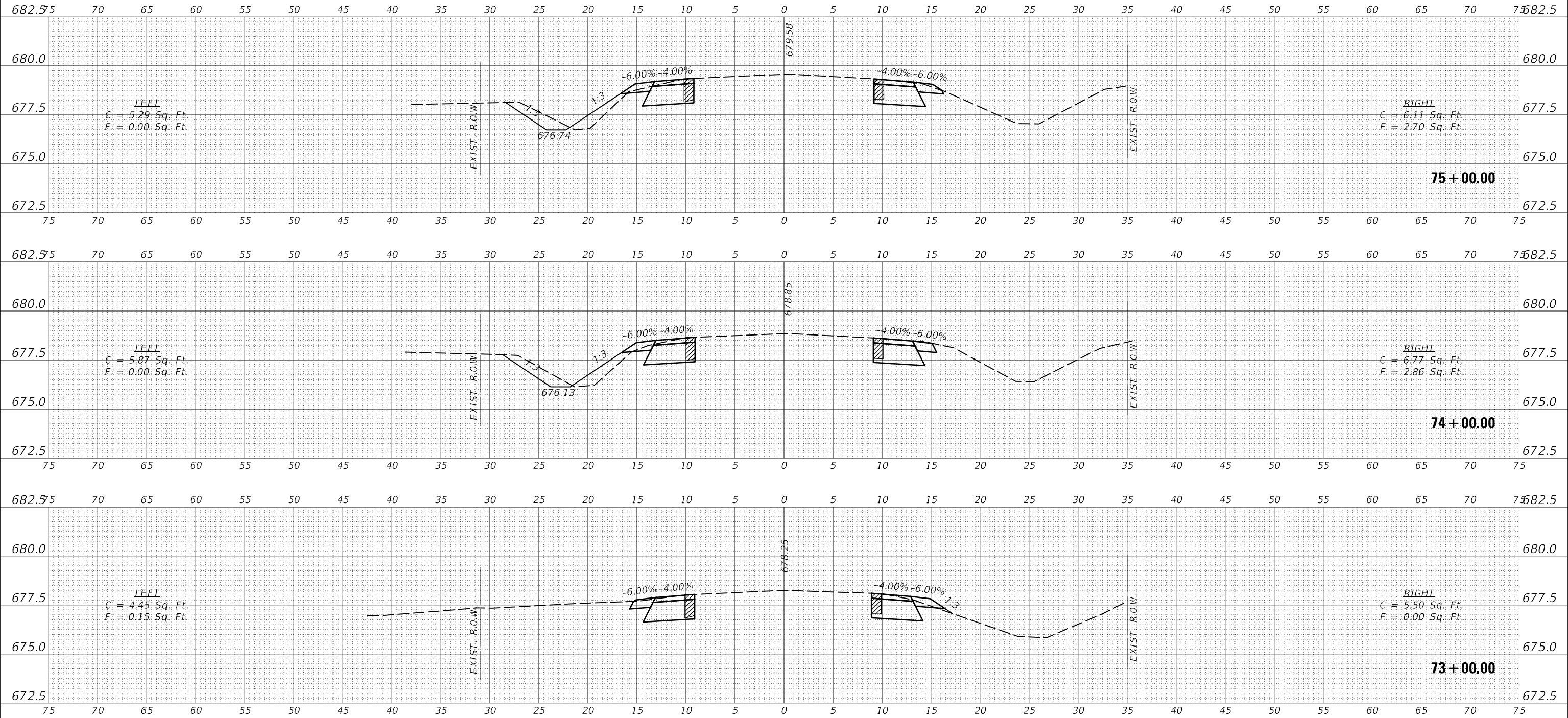
BROADLANDS RD CROSS SECTIONS	
SCALE:	SHEET 25 OF 87 SHEETS STA. 69+00.00 TO STA. 72+00.00

F.A.S. RTE. 525	SECTION (41,48,81)SR	COUNTY CHAMPAIGN	TOTAL SHEETS 131	SHEET NO. 69
ILLINOIS FED. AID PROJECT			CONTRACT NO. 70D11	

DATE	
BY	
FINAL SURVEY	SURVEYED
NOTE BOOK	PLOTTED
NO.	TEMPLATE
	AREAS CHECKED
	AREAS CHECKED

DATE	
BY	
ORIGINAL SURVEY	SURVEYED
NOTE BOOK	PLOTTED
NO.	TEMPLATE
	AREAS CHECKED
	AREAS CHECKED

MODEL: S:\MODEL\NAMES
 FILE NAME: D:\ILLINOIS\BID\BID\TEC\Illinois\pwr\WIDOT\Documents\DOT\Office\District 5\Projects\0570D11\CADD\Drawings\0570D11\Left-sec-West.dgn



USER NAME = PiersonTJ	DESIGNED -	REVISED -
	DRAWN -	REVISED -
PLOT SCALE = 10.0000' / in.	CHECKED -	REVISED -
PLOT DATE = 1/30/2018	DATE -	REVISED -

**STATE OF ILLINOIS
 DEPARTMENT OF TRANSPORTATION**

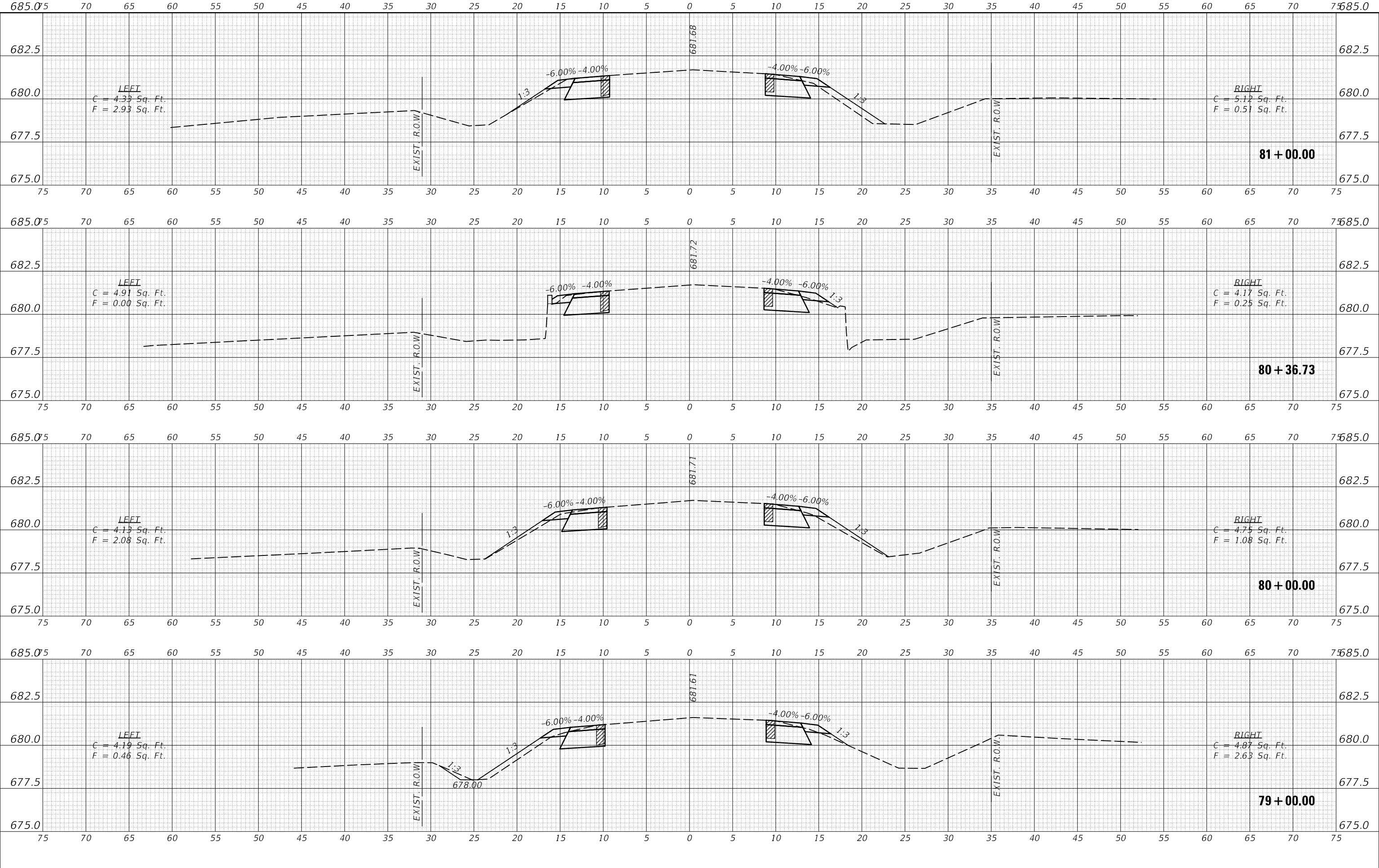
BROADLANDS RD CROSS SECTIONS	
SCALE:	SHEET 26 OF 87 SHEETS STA. 73+00.00 TO STA. 75+00.00

F.A.S. RTE.	SECTION	COUNTY	TOTAL SHEETS	SHEET NO.
525	(41,48,81)SR	CHAMPAIGN	131	70
				CONTRACT NO. 70D11
		ILLINOIS	FED. AID PROJECT	

DATE	
BY	
FINAL SURVEY	
NOTED BOOK	
NO.	
SURVEYED	
PLOTTED	
TEMPLATE	
AREAS CHECKED	

DATE	
BY	
ORIGINAL SURVEY	
NOTED BOOK	
NO.	
SURVEYED	
PLOTTED	
TEMPLATE	
AREAS CHECKED	

MODEL: S:\MODEL\NAMES
 FILE NAME: D:\ILLINOIS\BROADLANDS\BROADLANDS\PROJECTS\79011\CADD\DATA\Design\79011\Left-sec-West.dgn



USER NAME	= PiersonTJ
DESIGNED	-
DRAWN	-
REVISOR	-
CHECKED	-
DATE	-
REVISION	-
REVISION	-
REVISION	-
REVISION	-

**STATE OF ILLINOIS
 DEPARTMENT OF TRANSPORTATION**

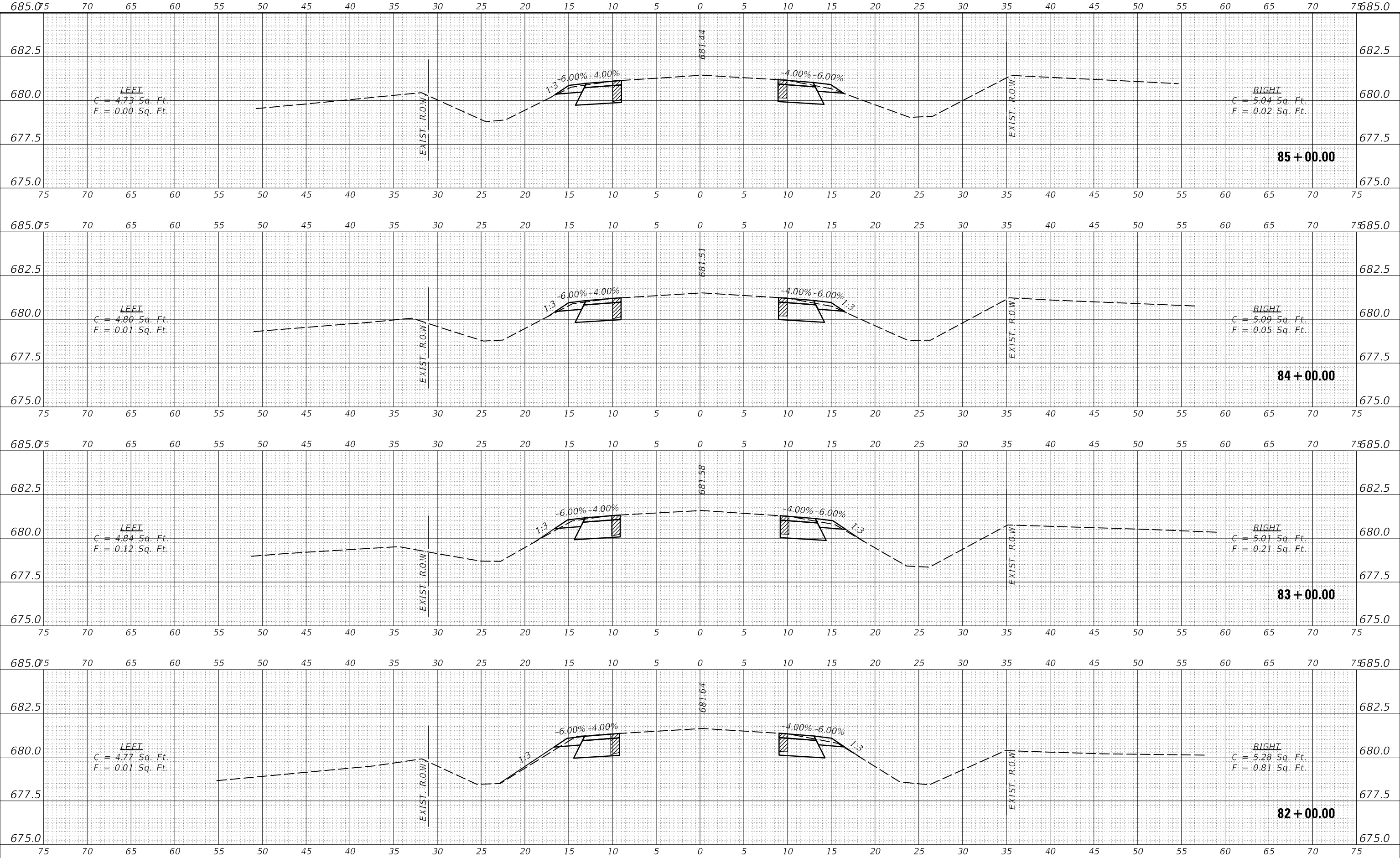
SCALE:		SHEET 28 OF 87 SHEETS	STA. 79+00.00 TO STA. 81+00.00
--------	--	-----------------------	--------------------------------

F.A.S. RTE.	SECTION	COUNTY	TOTAL SHEETS	SHEET NO.
525	(41,48,81)SR	CHAMPAIGN	131	72
				CONTRACT NO. 70D11
		ILLINOIS	FED. AID PROJECT	

DATE	
BY	
FINAL SURVEY	
SURVEYED	
PLOTTED	
TEMPLATE	
NOTE BOOK	
AREAS CHECKED	
NO.	

DATE	
BY	
ORIGINAL SURVEY	
SURVEYED	
PLOTTED	
TEMPLATE	
NOTE BOOK	
AREAS CHECKED	
NO.	

MODEL: S:\MODEL\NAMES
 FILE NAME: D:\ILLINOIS\BID\BID\TEC\Illinois\pwr\WIDOT\Documents\1001\11\CADD\Drawings\0520D11\Left-Cross-West.dgn



USER NAME = PiersonTJ	DESIGNED -	REVISED -
	DRAWN -	REVISED -
PLOT SCALE = 10.0000' / in.	CHECKED -	REVISED -
PLOT DATE = 1/30/2018	DATE -	REVISED -

**STATE OF ILLINOIS
 DEPARTMENT OF TRANSPORTATION**

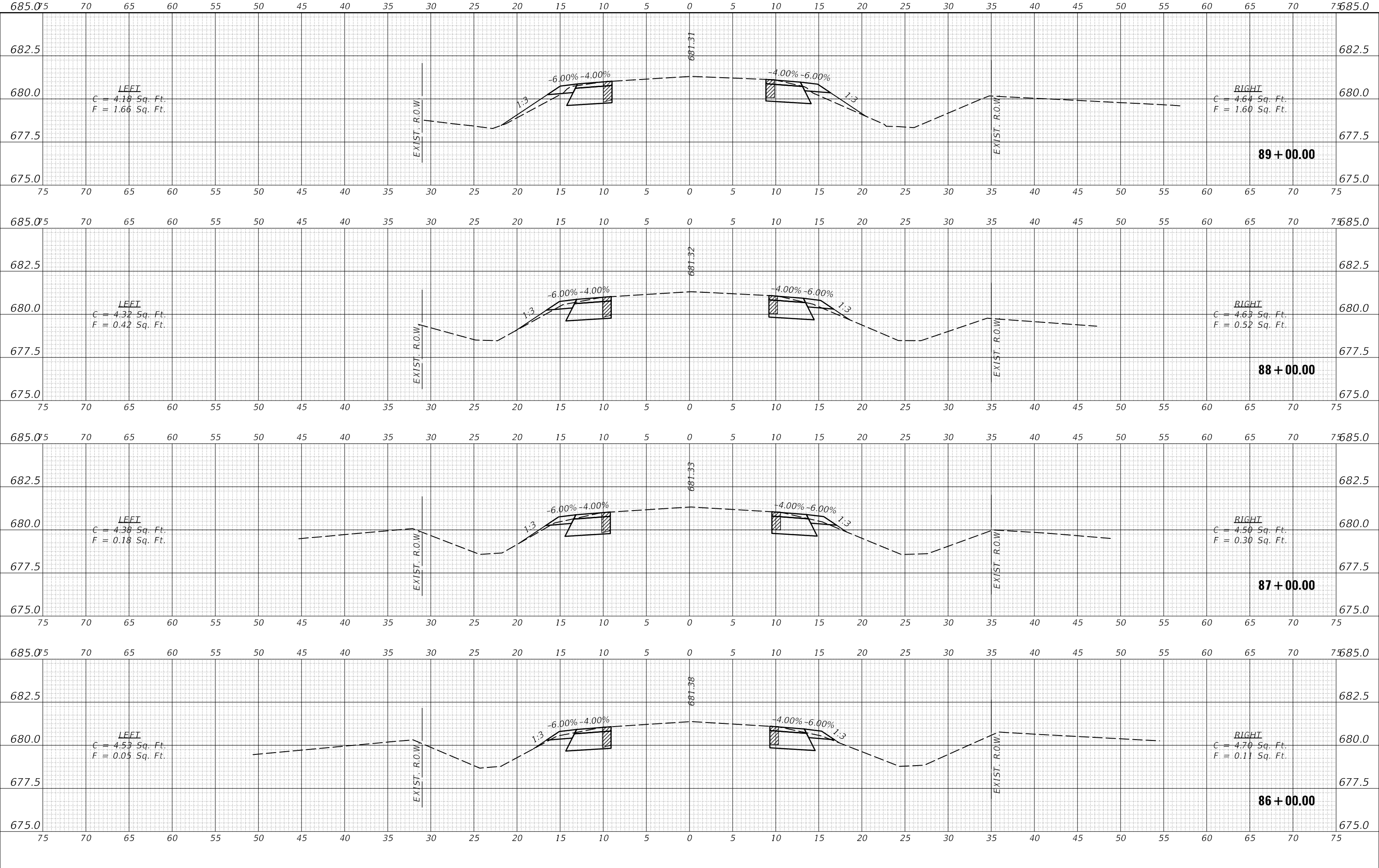
BROADLANDS RD CROSS SECTIONS	
SCALE:	SHEET 29 OF 87 SHEETS STA. 82+00.00 TO STA. 85+00.00

F.A.S. RTE.	SECTION	COUNTY	TOTAL SHEETS	SHEET NO.
525	(41,48,81)SR	CHAMPAIGN	131	73
				CONTRACT NO. 70D11
ILLINOIS		FED. AID PROJECT		

DATE	
BY	
FINAL SURVEY	
PLOTTED	
TEMPLATE	
NOTE BOOK	
NO.	
AREAS CHECKED	

DATE	
BY	
ORIGINAL SURVEY	
PLOTTED	
TEMPLATE	
NOTE BOOK	
NO.	
AREAS CHECKED	

MODEL: S:\MODEL\NAMES
 FILE NAME: D:\ILLINOIS\BROADLANDS\BROADLANDS\PROJECTS\052011\CADD\DATA\Design\052011\Left-sec-West.dgn



USER NAME = PiersonTJ	DESIGNED -	REVISED -
	DRAWN -	REVISED -
PLOT SCALE = 10.0000' / in.	CHECKED -	REVISED -
PLOT DATE = 1/30/2018	DATE -	REVISED -

**STATE OF ILLINOIS
 DEPARTMENT OF TRANSPORTATION**

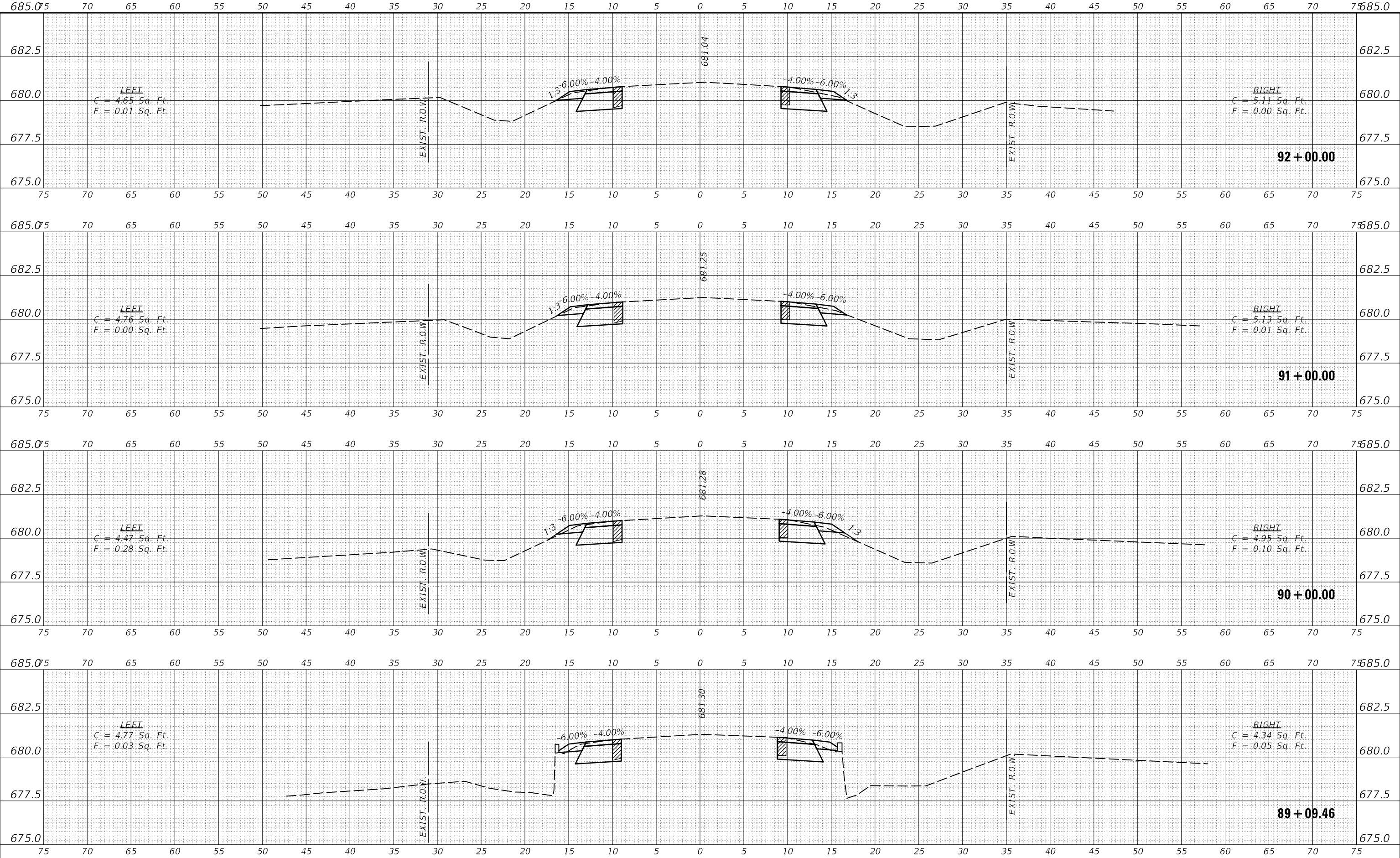
BROADLANDS RD CROSS SECTIONS		
SCALE:	SHEET 30 OF 87 SHEETS	STA. 86+00.00 TO STA. 89+00.00

F.A.S. RTE. 525	SECTION (41,48,81)SR	COUNTY CHAMPAIGN	TOTAL SHEETS 131	SHEET NO. 74
ILLINOIS FED. AID PROJECT			CONTRACT NO. 70D11	

DATE	
BY	
FINAL SURVEY	
PLOTTED	
TEMPLATE	
NOTE BOOK	
NO.	
AREAS CHECKED	

DATE	
BY	
ORIGINAL SURVEY	
PLOTTED	
TEMPLATE	
NOTE BOOK	
NO.	
AREAS CHECKED	

MODEL: S:\MODEL\NAMES
 FILE NAME: D:\ILLINOIS\BID\BID\TEC\Illinois\pwr\WIDOT\Documents\DOT\Office\Director_S\Projects\052011\CADD\Drawings\052011\Left-sec-West.dgn



USER NAME	= PiersonTJ	DESIGNED -	REVISIED -
		DRAWN -	REVISIED -
PLOT SCALE	= 10.0000' / in.	CHECKED -	REVISIED -
PLOT DATE	= 1/30/2018	DATE -	REVISIED -

**STATE OF ILLINOIS
 DEPARTMENT OF TRANSPORTATION**

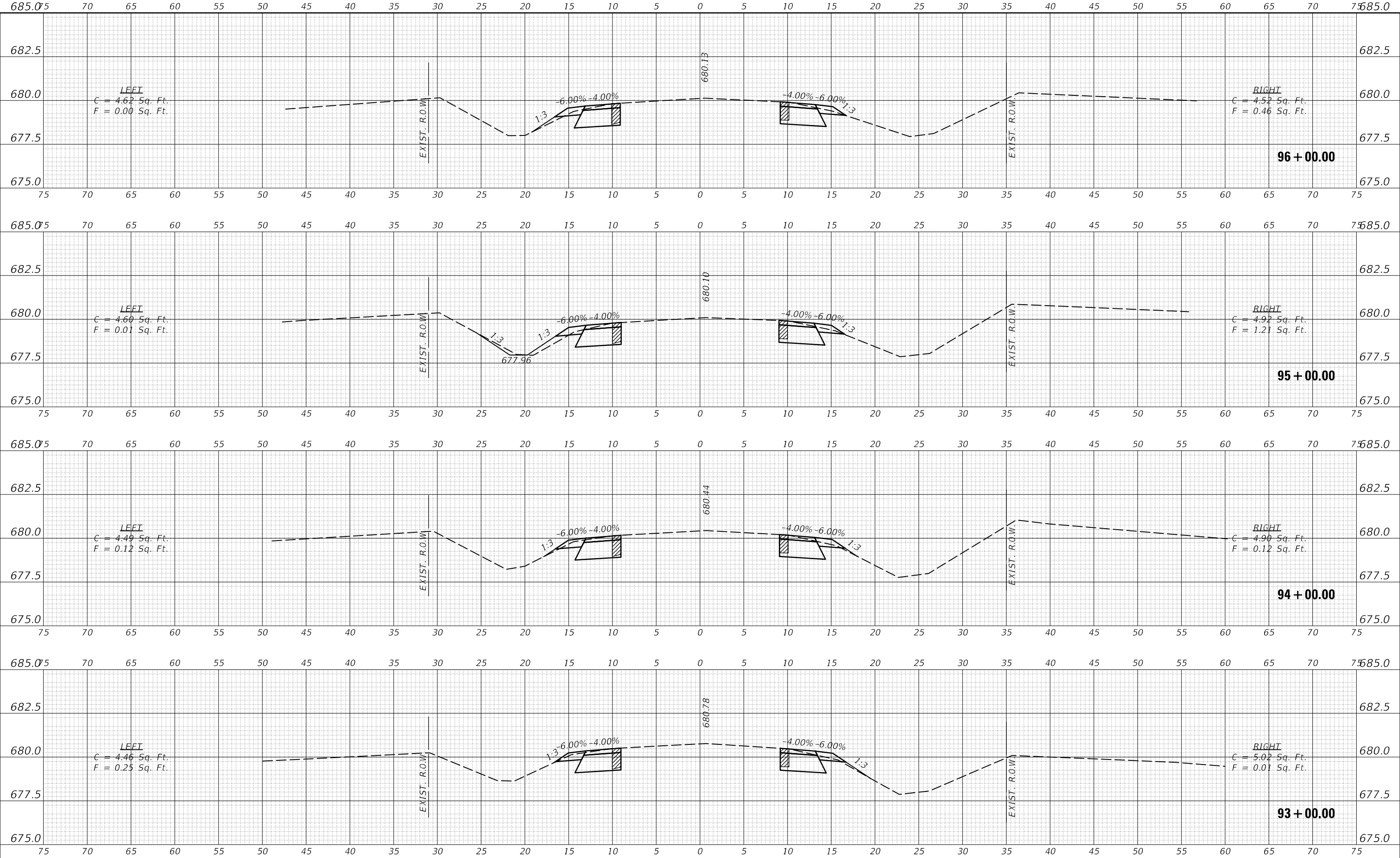
BROADLANDS RD CROSS SECTIONS	
SCALE:	SHEET 31 OF 87 SHEETS STA. 89+09.44 TO STA. 92+00.00

F.A.S. RTE.	SECTION	COUNTY	TOTAL SHEETS	SHEET NO.
525	(41,48,81)SR	CHAMPAIGN	131	75
			CONTRACT NO. 70D11	
		ILLINOIS	FED. AID PROJECT	

DATE	
BY	
FINAL SURVEY	SURVEYED
NOTE BOOK	PLOTTED
NO.	TEMPLATE
	AREAS CHECKED

DATE	
BY	
ORIGINAL SURVEY	SURVEYED
NOTE BOOK	PLOTTED
NO.	TEMPLATE
	AREAS CHECKED

MODEL: S:\MODEL\NAMES
 FILE NAME: D:\ILLINOIS\BID\BID\TCC\Illinois\pwr\WDOT\Documents\101\11\CADD\Drawings\052011\Left-sec-West.dgn



USER NAME = PiersonTJ	DESIGNED -	REVISED -
	DRAWN -	REVISED -
PLOT SCALE = 10.0000' / in.	CHECKED -	REVISED -
PLOT DATE = 1/30/2018	DATE -	REVISED -

**STATE OF ILLINOIS
 DEPARTMENT OF TRANSPORTATION**

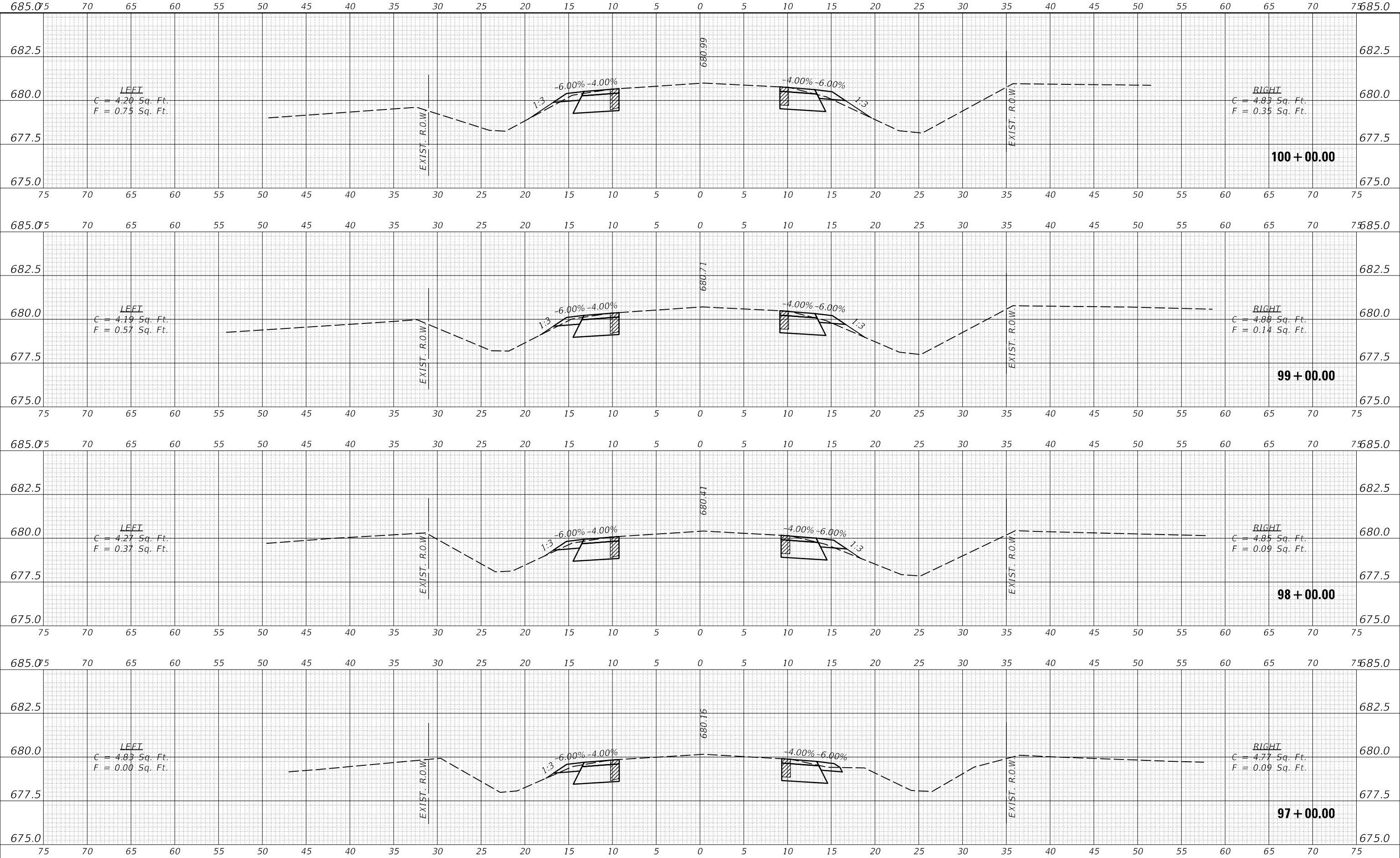
BROADLANDS RD CROSS SECTIONS	
SCALE:	SHEET 32 OF 87 SHEETS STA. 93+00.00 TO STA. 96+00.00

F.A.S. RTE.	SECTION	COUNTY	TOTAL SHEETS	SHEET NO.
525	(41,48,81)SR	CHAMPAIGN	131	76
				CONTRACT NO. 70D11
ILLINOIS		FED. AID PROJECT		

DATE	
BY	
FINAL SURVEY	
SURVEYED	
PLOTTED	
TEMPLATE	
AREAS CHECKED	
NO.	
NOTE BOOK	
NO.	
AREAS CHECKED	

DATE	
BY	
ORIGINAL SURVEY	
SURVEYED	
PLOTTED	
TEMPLATE	
AREAS CHECKED	
NO.	
NOTE BOOK	
NO.	
AREAS CHECKED	

MODEL: S:\MODEL\NAMES
 FILE NAME: D:\ILLINOIS\BID\BID\TEC\Illinois\pwr\WIDOT\Documents\1001\11\CADD\Drawings\0520\11\Left-sec-West.dgn



USER NAME = PiersonTJ	DESIGNED -	REVISED -
	DRAWN -	REVISED -
PLOT SCALE = 10.0000' / in.	CHECKED -	REVISED -
PLOT DATE = 1/30/2018	DATE -	REVISED -

**STATE OF ILLINOIS
 DEPARTMENT OF TRANSPORTATION**

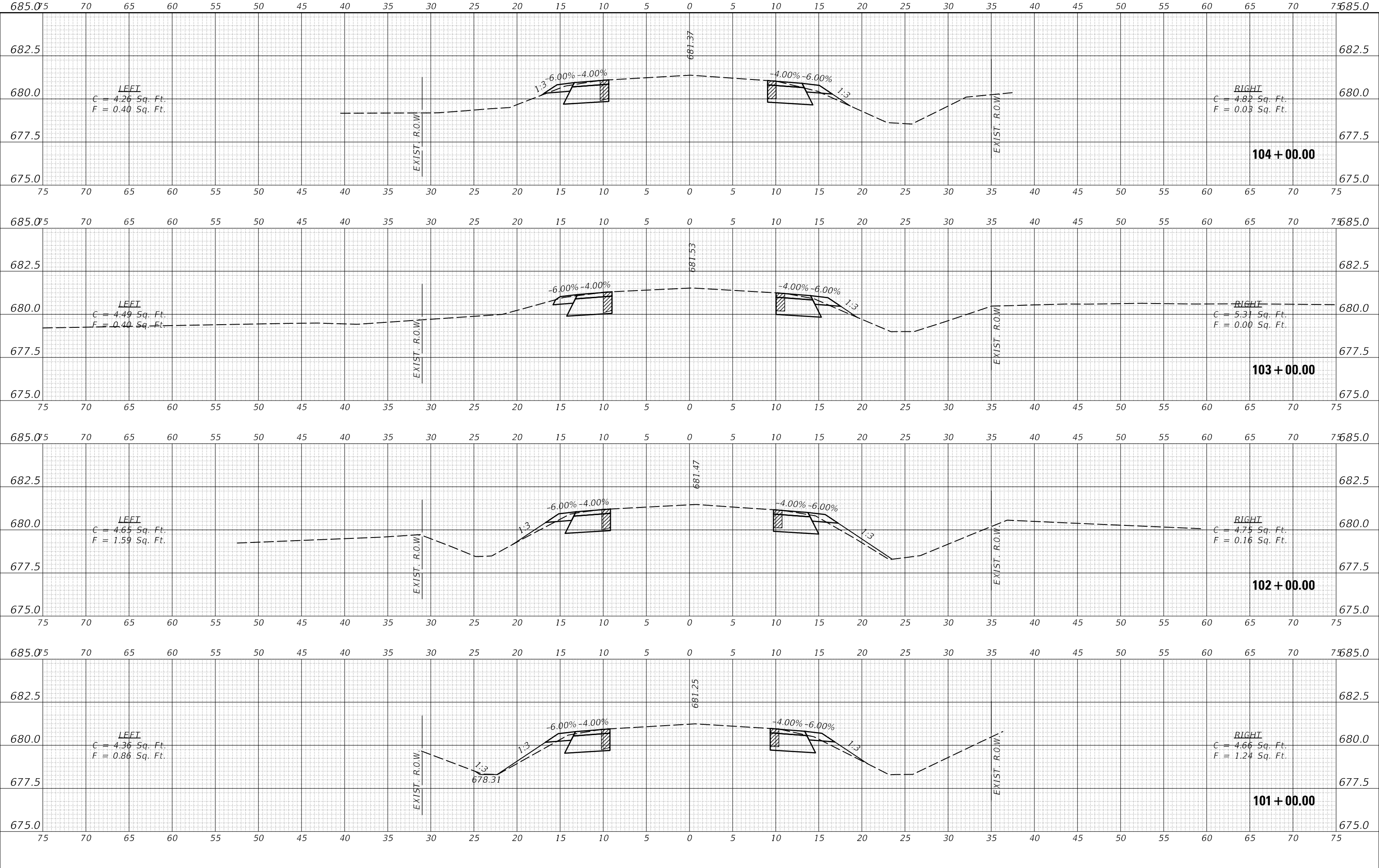
BROADLANDS RD CROSS SECTIONS	
SCALE:	SHEET 33 OF 87 SHEETS STA. 97+00.00 TO STA. 100+00.00

F.A.S. RTE.	SECTION	COUNTY	TOTAL SHEETS	SHEET NO.
525	(41,48,81)SR	CHAMPAIGN	131	77
ILLINOIS FED. AID PROJECT			CONTRACT NO. 70D11	

DATE	
BY	
FINAL SURVEY	
SURVEYED	
PLOTTED	
TEMPLATE	
AREAS CHECKED	
NO.	

DATE	
BY	
ORIGINAL SURVEY	
SURVEYED	
PLOTTED	
TEMPLATE	
AREAS CHECKED	
NO.	

MODEL: S:\MODEL\NAMES
 FILE NAME: D:\ILLINOIS\BID\BID\TEC\Illinois\pwr\WIDOT\Documents\1001\11\CADD\Drawings\10111\11-11-16-sec-West.dgn



USER NAME = PiersonTJ	DESIGNED -	REVISED -
	DRAWN -	REVISED -
PLOT SCALE = 10.0000' / in.	CHECKED -	REVISED -
PLOT DATE = 1/30/2018	DATE -	REVISED -

**STATE OF ILLINOIS
 DEPARTMENT OF TRANSPORTATION**

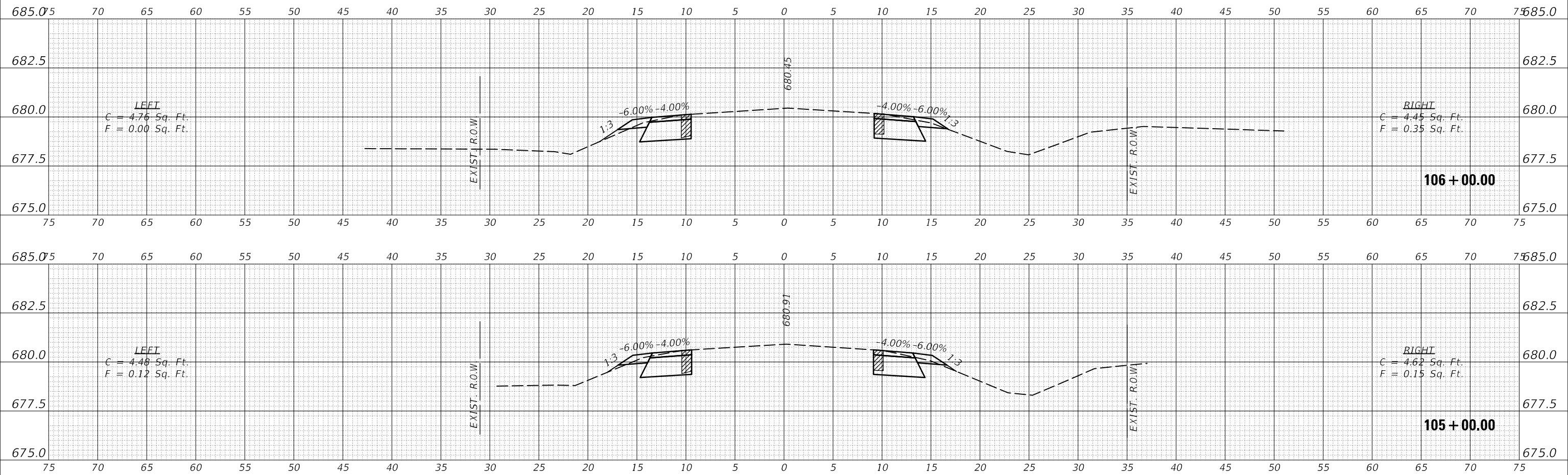
SCALE:		SHEET 34 OF 87 SHEETS	STA. 101+00.00 TO STA. 104+00.00
--------	--	-----------------------	----------------------------------

F.A.S. RTE.	SECTION	COUNTY	TOTAL SHEETS	SHEET NO.
525	(41,48,81)SR	CHAMPAIGN	131	78
				CONTRACT NO. 70D11
ILLINOIS		FED. AID PROJECT		

FINAL SURVEY NO.	SURVEYED PLOTTED TEMPLATE AREAS CHECKED	DATE

ORIGINAL SURVEY NO.	SURVEYED PLOTTED TEMPLATE AREAS CHECKED	DATE

MODEL: S:\MODEL\NAMES
 FILE NAME: D:\ILLINOIS\BID\BID\TEC\Illinois\pwr\WIDOT\Documents\1001\11\CADD\Drawings\105+00\11\11a-b-c-e-e-west.dgn



USER NAME = PiersonTJ	DESIGNED -	REVISED -
PLOT SCALE = 10.0000 ' / in.	DRAWN -	REVISED -
PLOT DATE = 1/30/2018	CHECKED -	REVISED -
	DATE -	REVISED -

**STATE OF ILLINOIS
 DEPARTMENT OF TRANSPORTATION**

BROADLANDS RD CROSS SECTIONS

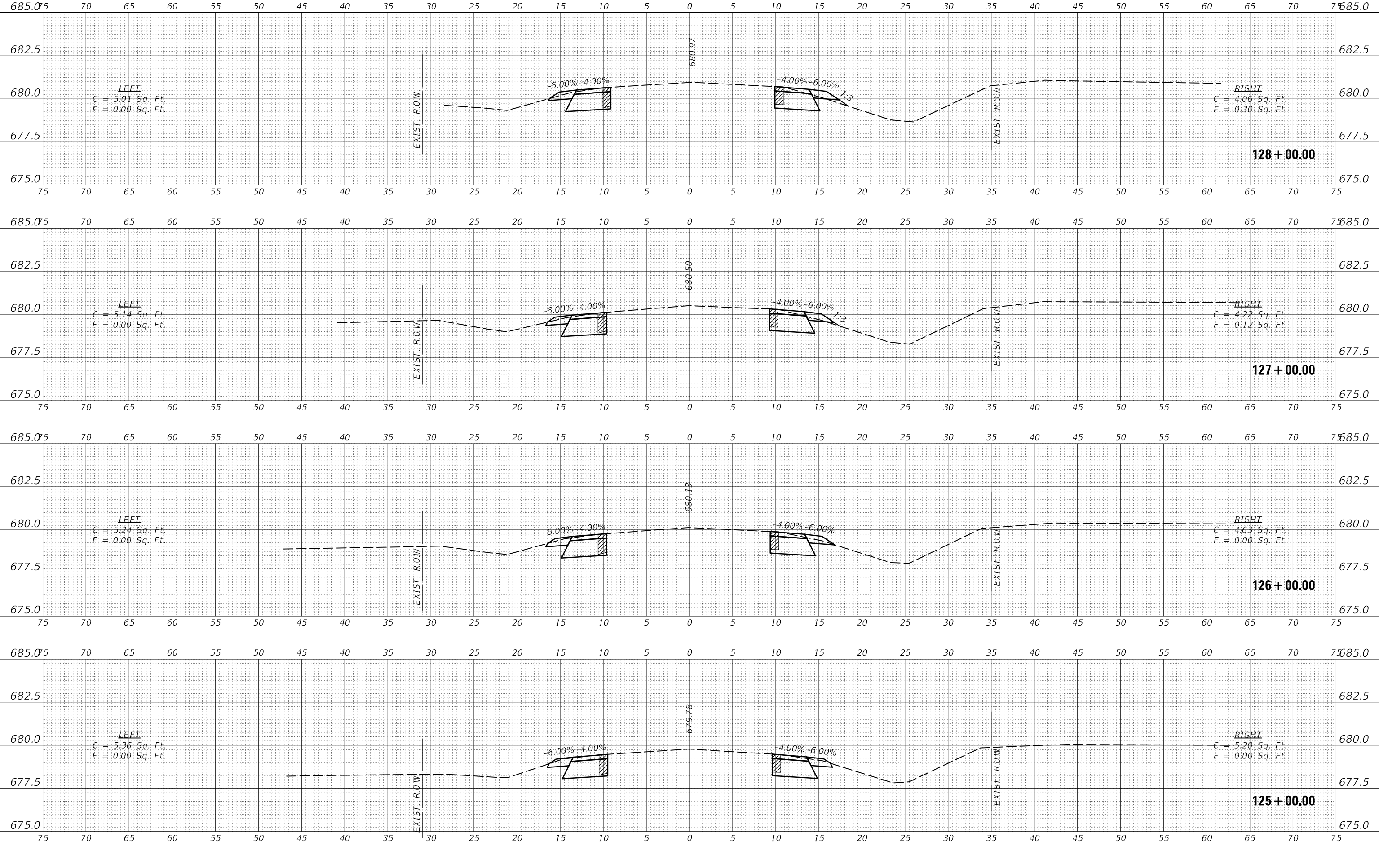
SCALE: SHEET 35 OF 87 SHEETS STA. 105+00.00 TO STA. 106+00.00

F.A.S. RTE.	SECTION	COUNTY	TOTAL SHEETS	SHEET NO.
525	(41,48,81)SR	CHAMPAIGN	131	79
CONTRACT NO. 70D11				
ILLINOIS FED. AID PROJECT				

DATE	
BY	
FINAL SURVEY	
PLOTTED	
TEMPLATE	
NOTE BOOK	
NO.	
AREAS CHECKED	

DATE	
BY	
ORIGINAL SURVEY	
PLOTTED	
TEMPLATE	
NOTE BOOK	
NO.	
AREAS CHECKED	

MODEL: S:\MODEL\NAMES
 FILE NAME: D:\ILLINOIS\BROADLANDS\BROADLANDS\PROJECTS\70D11\CADD\DATA\Design\70D11\Left-sec-West.dgn



USER NAME = PiersonTJ	DESIGNED -	REVISED -
	DRAWN -	REVISED -
PLOT SCALE = 10.0000' / in.	CHECKED -	REVISED -
PLOT DATE = 1/30/2018	DATE -	REVISED -

**STATE OF ILLINOIS
DEPARTMENT OF TRANSPORTATION**

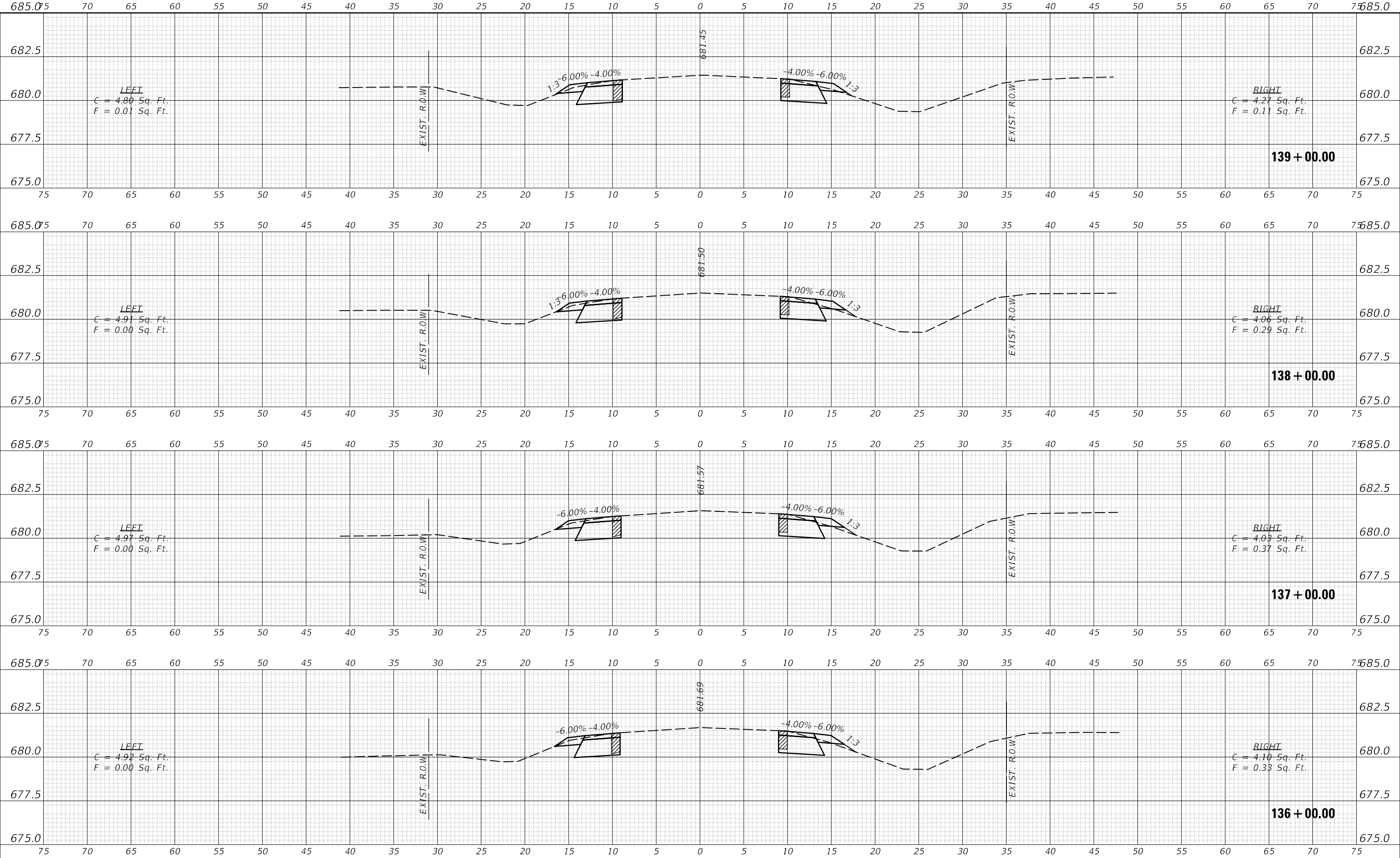
BROADLANDS RD CROSS SECTIONS	
SCALE:	SHEET 41 OF 87 SHEETS STA. 125+00.00 TO STA. 128+00.00

F.A.S. RTE.	SECTION	COUNTY	TOTAL SHEETS	SHEET NO.
525	(41,48,81)SR	CHAMPAIGN	131	85
				CONTRACT NO. 70D11
ILLINOIS		FED. AID PROJECT		

DATE	
BY	
FINAL SURVEY	SURVEYED
NOTE BOOK	PLOTTED
NO.	TEMPLATE
	AREAS CHECKED

DATE	
BY	
ORIGINAL SURVEY	SURVEYED
NOTE BOOK	PLOTTED
NO.	TEMPLATE
	AREAS CHECKED

MODEL: S:\MODEL\NAMES
 FILE NAME: D:\ILLINOIS\BROADLANDS\BROADLANDS\PROJECTS\052011\CADD\DATA\Design\052011\Left-sec-West.dgn



USER NAME = PiersonTJ	DESIGNED -	REVISED -
	DRAWN -	REVISED -
PLOT SCALE = 10.0000' / in.	CHECKED -	REVISED -
PLOT DATE = 1/30/2018	DATE -	REVISED -

**STATE OF ILLINOIS
 DEPARTMENT OF TRANSPORTATION**

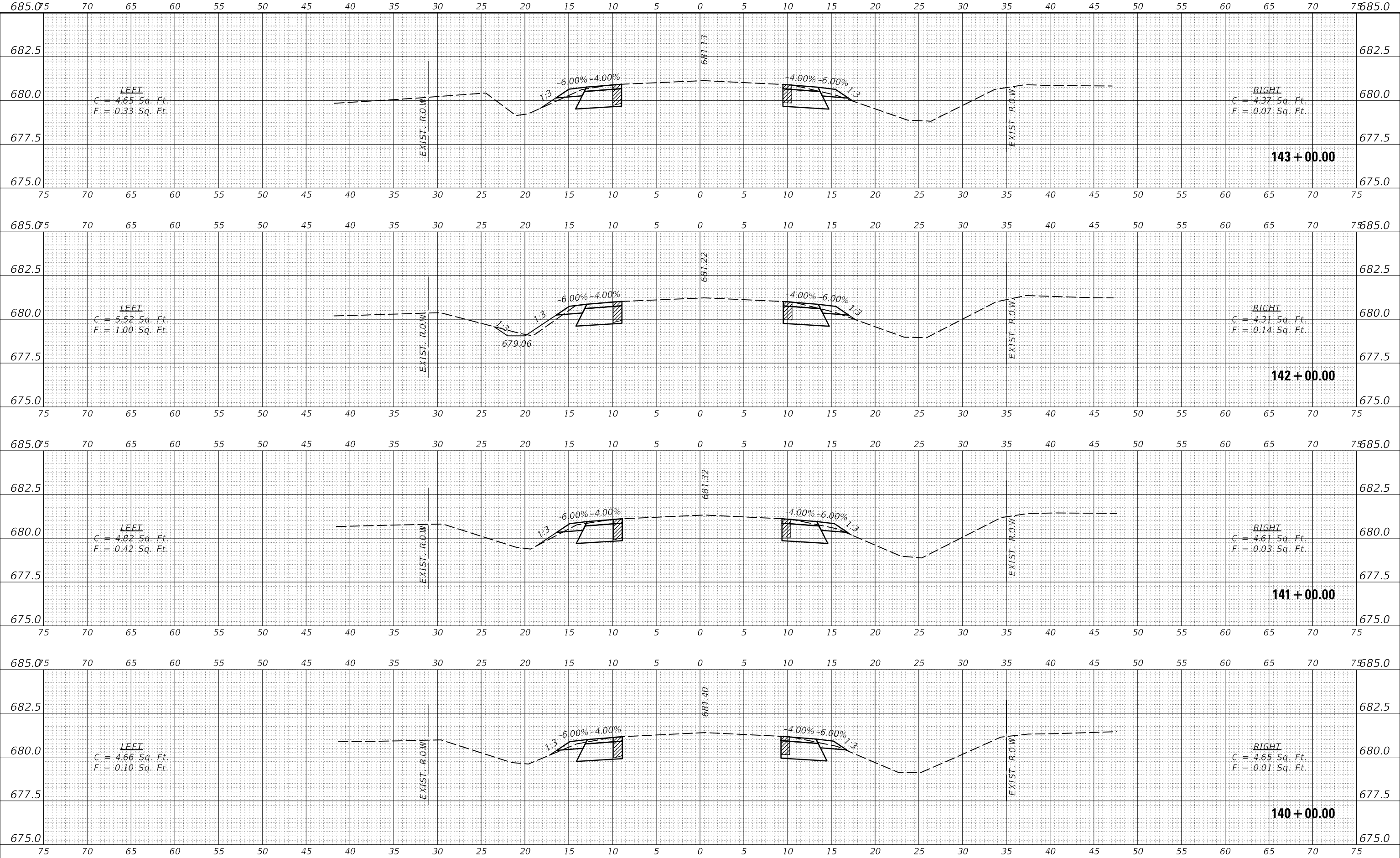
SCALE:		SHEET 44 OF 87 SHEETS	STA. 136+00.00 TO STA. 139+00.00
--------	--	-----------------------	----------------------------------

F.A.S. RTE. 525	SECTION (41,48,81)SR	COUNTY CHAMPAIGN	TOTAL SHEETS 131	SHEET NO. 88
ILLINOIS FED. AID PROJECT			CONTRACT NO. 70D11	

DATE	
BY	
FINAL SURVEY	
SURVEYED	
PLOTTED	
TEMPLATE	
AREAS CHECKED	
NO.	
NOTE BOOK	
NO.	

DATE	
BY	
ORIGINAL SURVEY	
SURVEYED	
PLOTTED	
TEMPLATE	
AREAS CHECKED	
NO.	
NOTE BOOK	
NO.	

MODEL: S:\MODEL\NAMES
 FILE NAME: D:\ILLINOIS\BID\BID\TEC\Illinois\pwr\WIDOT\Documents\DOT\Office\Director_S\Projects\052011\CADD\Drawings\052011\141b-sec-west.dgn



USER NAME = PiersonTJ	DESIGNED -	REVISED -
	DRAWN -	REVISED -
PLOT SCALE = 10.0000' / in.	CHECKED -	REVISED -
PLOT DATE = 1/30/2018	DATE -	REVISED -

**STATE OF ILLINOIS
 DEPARTMENT OF TRANSPORTATION**

BROADLANDS RD CROSS SECTIONS

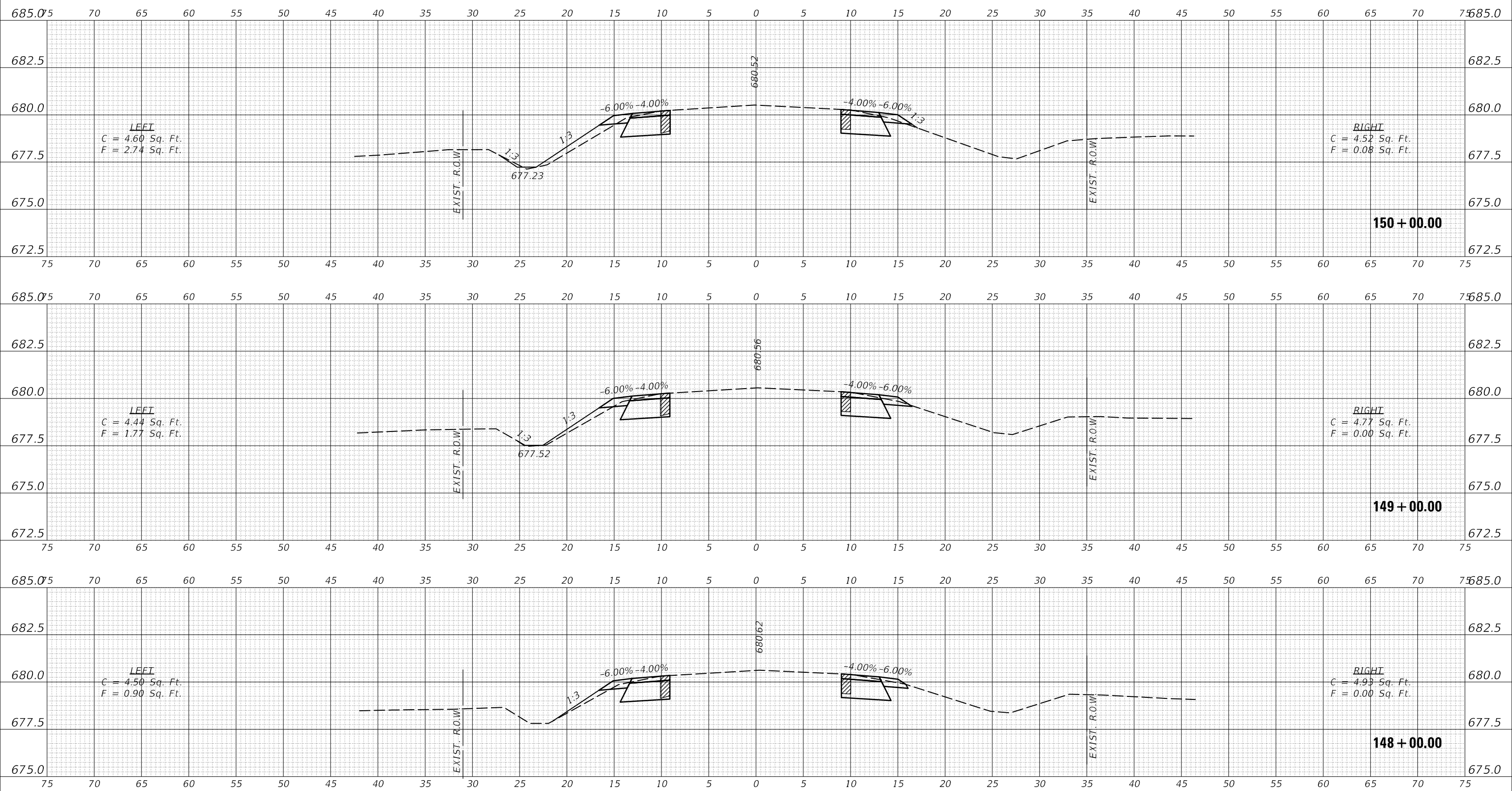
SCALE: SHEET 45 OF 87 SHEETS STA. 140+00.00 TO STA. 143+00.00

F.A.S. RTE.	SECTION	COUNTY	TOTAL SHEETS	SHEET NO.
525	(41,48,81)SR	CHAMPAIGN	131	89
			CONTRACT NO. 70D11	
ILLINOIS		FED. AID PROJECT		

DATE	
BY	
FINAL SURVEY	SURVEYED
NOTE BOOK	PLOTTED
NO.	TEMPLATE
	AREAS CHECKED
	AREAS CHECKED

DATE	
BY	
ORIGINAL SURVEY	SURVEYED
NOTE BOOK	PLOTTED
NO.	TEMPLATE
	AREAS CHECKED
	AREAS CHECKED

MODEL: S:\MODEL\NAMES
 FILE NAME: D:\ILLINOIS\BID\BID\TEC\Illinois\pwr\WDOT\Documents\DOT\Office\Director_S\Projects\0570D11\CADD\Drawings\0570D11\Left-sec-West.dgn



USER NAME = PjersonTJ	DESIGNED -	REVISED -
	DRAWN -	REVISED -
PLOT SCALE = 10.0000' / in.	CHECKED -	REVISED -
PLOT DATE = 1/30/2018	DATE -	REVISED -

**STATE OF ILLINOIS
DEPARTMENT OF TRANSPORTATION**

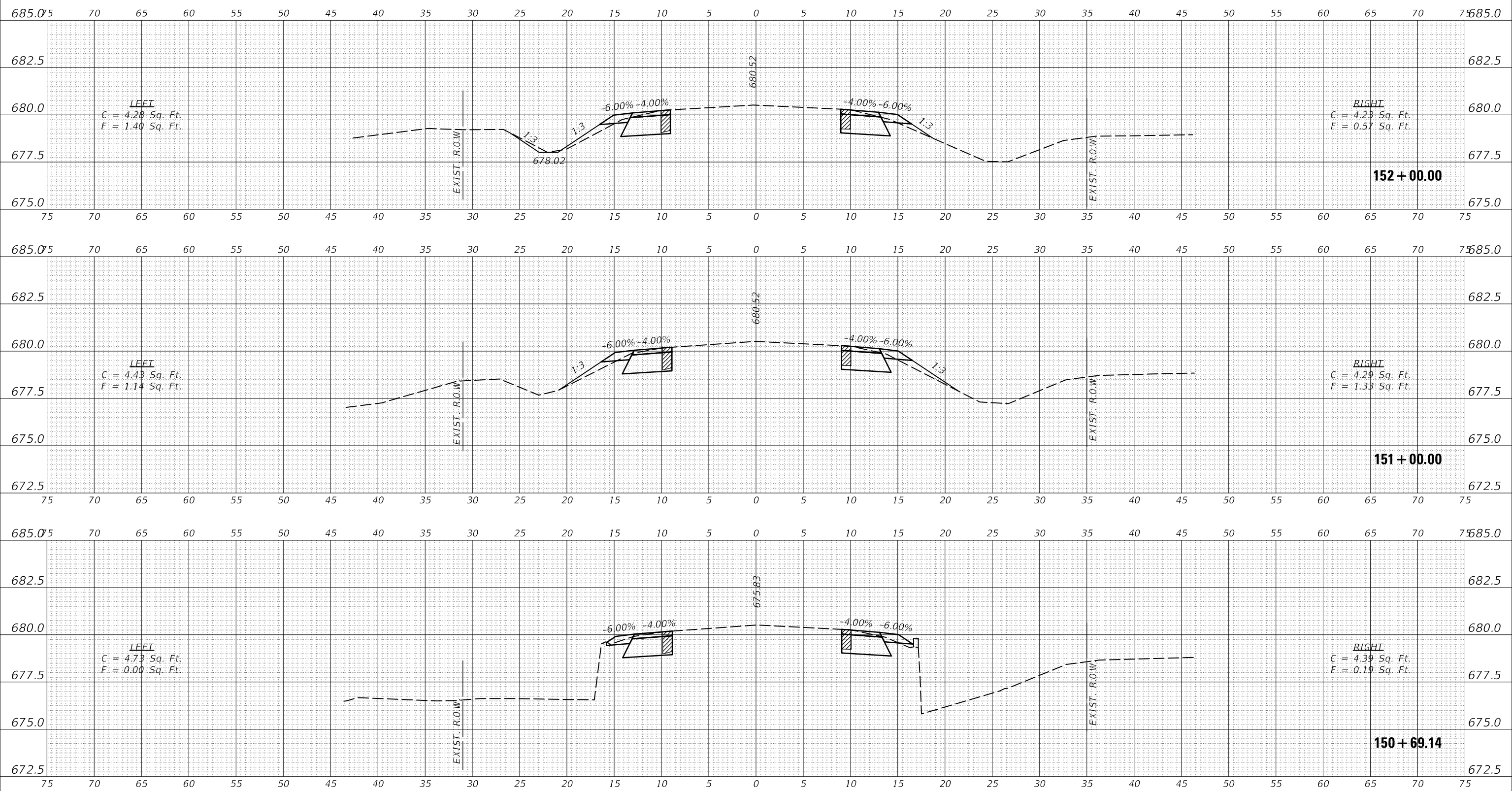
BROADLANDS RD CROSS SECTIONS	
SCALE:	SHEET 47 OF 87 SHEETS STA. 148+00.00 TO STA. 150+00.00

F.A.S. RTE.	SECTION	COUNTY	TOTAL SHEETS	SHEET NO.
525	(41,48,81)SR	CHAMPAIGN	131	91
			CONTRACT NO. 70D11	
ILLINOIS FED. AID PROJECT				

DATE	
BY	
SURVEYED	
PLOTTED	
TEMPLATE	
AREAS CHECKED	
FINAL SURVEY NOTE BOOK NO.	

DATE	
BY	
SURVEYED	
PLOTTED	
TEMPLATE	
AREAS CHECKED	
ORIGINAL SURVEY NOTE BOOK NO.	

MODEL: S:\MODEL\NAMES
 FILE NAME: D:\ILLINOIS\BID\BID\TEC\Illinois\pwr\WDOT\Documents\DOT\Office\Bridges\70D11\CAD\Drawings\70D11\csc-west.dgn



USER NAME = PiersonTJ	DESIGNED -	REVISED -
	DRAWN -	REVISED -
PLOT SCALE = 10.0000' / in.	CHECKED -	REVISED -
PLOT DATE = 1/30/2018	DATE -	REVISED -

**STATE OF ILLINOIS
 DEPARTMENT OF TRANSPORTATION**

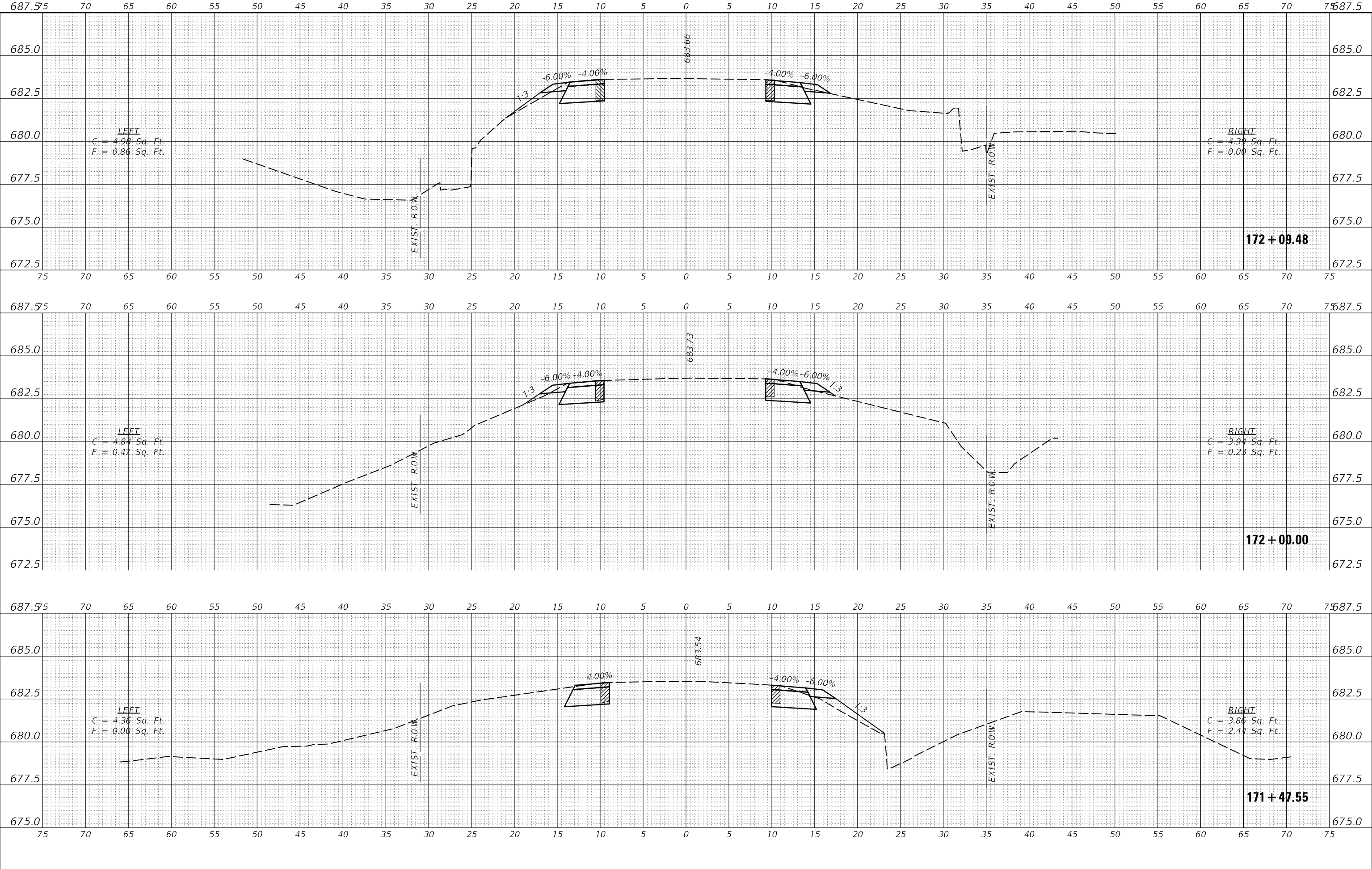
BROADLANDS RD CROSS SECTIONS	
SCALE:	SHEET 48 OF 87 SHEETS STA. 150+69.02 TO STA. 152+00.00

F.A.S. RTE.	SECTION	COUNTY	TOTAL SHEETS	SHEET NO.
525	(41,48,81)SR	CHAMPAIGN	131	92
			CONTRACT NO. 70D11	
ILLINOIS		FED. AID PROJECT		

DATE	
BY	
FINAL SURVEY	
SURVEYED	
PLOTTED	
TEMPLATE	
NOTE BOOK	
AREAS CHECKED	
NO.	

DATE	
BY	
ORIGINAL SURVEY	
SURVEYED	
PLOTTED	
TEMPLATE	
NOTE BOOK	
AREAS CHECKED	
NO.	

MODEL: S:\MODEL\NAMES
 FILE NAME: D:\ILLINOIS\BID\BID\TEC\Illinois\pwr\WDO1\Documents\WDO1\CAD\Drawings\WDO1\171+47.55-172+09.48.dgn



USER NAME = PiersonTJ	DESIGNED -	REVISED -
	DRAWN -	REVISED -
PLOT SCALE = 10.0000' / in.	CHECKED -	REVISED -
PLOT DATE = 1/30/2018	DATE -	REVISED -

**STATE OF ILLINOIS
 DEPARTMENT OF TRANSPORTATION**

BROADLANDS RD CROSS SECTIONS

SCALE: SHEET 55 OF 87 SHEETS STA. 171+47.55 TO STA. 172+09.48

F.A.S. RTE.	SECTION	COUNTY	TOTAL SHEETS	SHEET NO.
525	(41,48,81)SR	CHAMPAIGN	131	99
			CONTRACT NO. 70D11	
		ILLINOIS	FED. AID PROJECT	

