

STATE OF ILLINOIS
DEPARTMENT OF TRANSPORTATION

PROPOSED
HIGHWAY PLANS

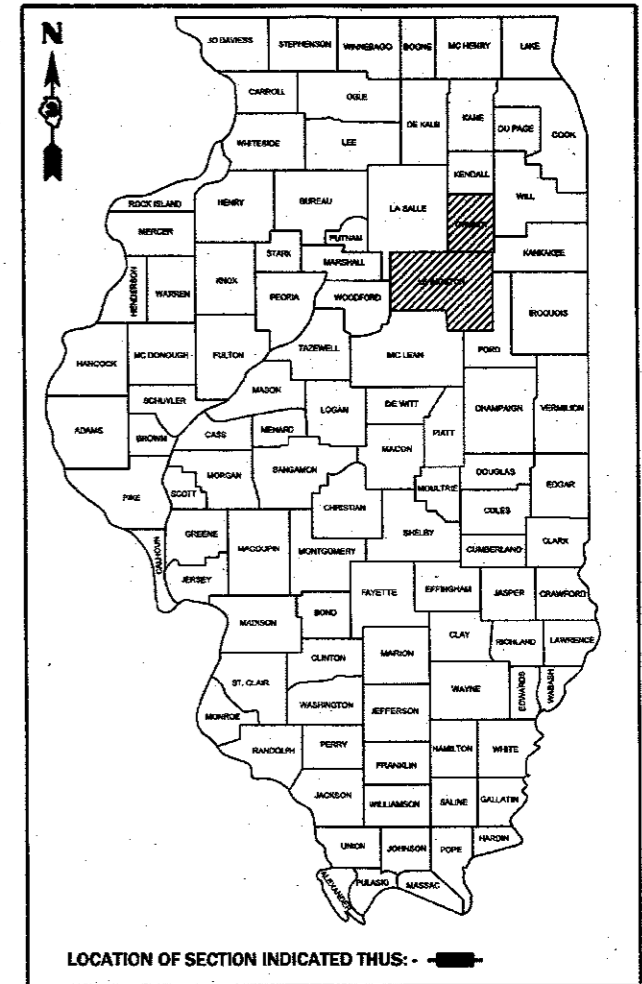
VARIOUS ROUTES
SECTION 2018-1 WEED SPRAY
WEED SPRAYING
GRUNDY & LIVINGSTON COUNTIES

C-93-062-18

F.A. RTE.	SECTION	COUNTIES	TOTAL SHEETS	SHEET NO.
*	2018-1 WEED SPRAY	**	12	1
		ILLINOIS	CONTRACT NO. 66J18	

* VARIOUS
** GRUNDY AND LIVINGSTON

D-93-058-18

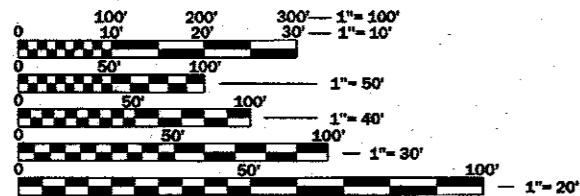
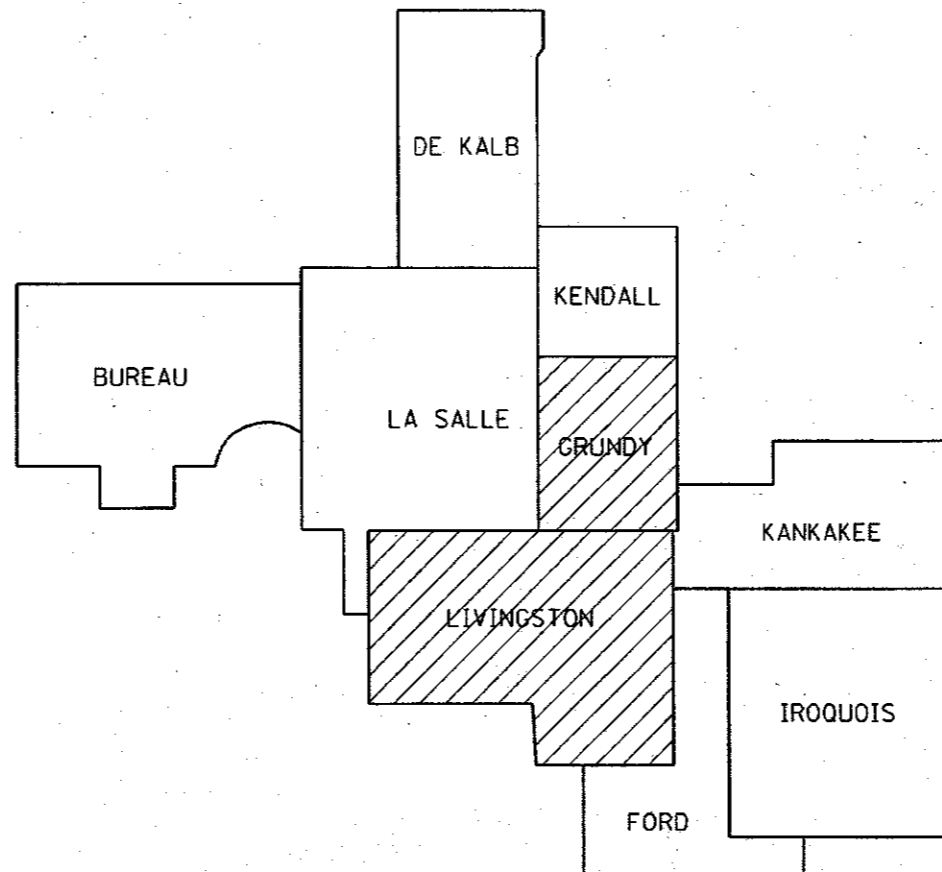


INDEX OF SHEETS

- 1 COVER SHEET
- 2 GENERAL NOTES
- 3 SUMMARY OF QUANTITIES
- 4-12 SPRAY SCHEDULES

LIST OF ILLINOIS DOT HIGHWAY STANDARDS

- 000001-06 STANDARD SYMBOLS, ABBREVIATIONS AND PATTERNS
- 701101-05 OFF-ROAD OPERATIONS, MULTILANE, 15' (4.5 m) TO 24' (600 mm) FROM PAVEMENT EDGE
- 701106-02 OFF-ROAD OPERATIONS, MULTILANE, MORE THAN 15' (4.5 m) AWAY
- 701426-09 LANE CLOSURE, MULTILANE INTERMITTENT OR MOVING OPERATION, FOR SPEEDS ≥ 45 MPH
- 701456-05 PARTIAL EXIT RAMP CLOSURE FREEWAY/EXPRESSWAY
- 701901-07 TRAFFIC CONTROL DEVICES



FULL SIZE PLANS HAVE BEEN PREPARED USING STANDARD ENGINEERING SCALES. REDUCED SIZED PLANS WILL NOT CONFORM TO STANDARD SCALES. IN MAKING MEASUREMENTS ON REDUCED PLANS, THE ABOVE SCALES MAY BE USED.

J.U.L.I.E.
JOINT UTILITY LOCATION INFORMATION FOR EXCAVATION
1-800-892-0123
OR 811

PROJECT ENGINEER: BRAD DUNCAN, PE
UNIT CHIEF: DARCY CARPENTER
DISTRICT 3 NO. (815) 434-6131
CONTRACT NO. 66J18

STATE OF ILLINOIS
DEPARTMENT OF TRANSPORTATION

SUBMITTED Feb. 13 2018
[Signature]
REGIONAL ENGINEER

Mar 23 2018
[Signature]
ENGINEER OF DESIGN AND ENVIRONMENT

Mar 23 2018
[Signature]
DIRECTOR OF HIGHWAYS PROJECT IMPLEMENTATION

PRINTED BY THE AUTHORITY
OF THE STATE OF ILLINOIS

GENERAL NOTES

ANY REFERENCE TO A STANDARD IN THESE PLANS SHALL BE INTERPRETED TO MEAN THE EDITION AS INDICATED BY THE SUBNUMBER SHOWN IN THE LIST OF STANDARDS OR THE COPY INCLUDED IN THESE PLANS.

THE FOLLOWING RATES OF APPLICATION HAVE BEEN USED IN CALCULATING PLAN QUANTITIES:

HERBICIDE / INGREDIENTS	APPLICATION RATE	PAY ITEM
RODEO (FIRST APPLICATION)	1 QUART / ACRE (OR 32 OUNCES / ACRE)	AQUATIC WEED CONTROL, GLYPHOSATE
ARSENAL (FIRST APPLICATION)	4 PINTS / ACRE (OR 64 OUNCES / ACRE)	AQUATIC WEED CONTROL, IMAZAPYR
RODEO (SECOND APPLICATION)	2 QUART / ACRE (OR 64 OUNCES / ACRE)	AQUATIC WEED CONTROL, GLYPHOSATE
ARSENAL (SECOND APPLICATION)	2 PINTS / ACRE (OR 32 OUNCES / ACRE)	AQUATIC WEED CONTROL, IMAZAPYR
IMPROVED SURFACTANT	1 QUART / 100 GALLONS OF WATER	N/A
WATER	30 GALLONS MINIMUM / ACRE	N/A

COMMITMENTS:

NONE

STATE OF ILLINOIS
DEPARTMENT OF TRANSPORTATION
DISTRICT THREE
AS BUILT INFORMATION

SUPERVISING CONSTRUCTION FIELD ENGINEER

RESIDENT ENGINEER / TECHNICIAN

START & END DATES
OF CONSTRUCTION:

INSPECTORS:

STATE OF ILLINOIS
DEPARTMENT OF TRANSPORTATION
DISTRICT THREE

PREPARED BY: *Don Benik*
DISTRICT STUDIES & PLANS ENGINEER

DATE: 2-13-18

EXAMINED BY: *[Signature]*
DISTRICT CONSTRUCTION ENGINEER

Michael Ashok
DISTRICT MATERIALS ENGINEER

[Signature]
DISTRICT OPERATIONS ENGINEER

* VARIOUS
** GRUNDY AND LIVINGSTON

FILE NAME =	USERNAME = carpenterj	DESIGNED -	REVISED -	STATE OF ILLINOIS DEPARTMENT OF TRANSPORTATION	GENERAL NOTES	F.A. RTE.	SECTION	COUNTY	TOTAL SHEETS	SHEET NO.	
ctpw_workperiod\carpenterj\00548558D396119-abi-com\digit		DRAWN -	REVISED -			*	2018-1 WEED SPRAY	**	12	2	
SMODELNAME		CHECKED -	REVISED -			CONTRACT NO. 66J18					
		DATE -	REVISED -			SCALE:	SHEET 1 OF 1 SHEETS	STA.	TO STA.	ILLINOIS FED. AID PROJECT	

CODE NO.	ITEM	UNIT	TOTAL QUANTITY	CONSTRUCTION CODE	
				100% STATE	100% STATE
				ROADWAY	ROADWAY
				0031	0031
				GRUNDY	LIVINGSTON
67100100	MOBILIZATION	L SUM	1	0.5	0.5
X0324857	AQUATIC WEED CONTROL, GLYPHOSATE	GALLON	104	61	43
X0324858	AQUATIC WEED CONTROL, IMAZAPYR	GALLON	104	61	43

3

* VARIOUS
** GRUNDY AND LIVINGSTON

FILE NAME =	USER NAME = pletschtr	DESIGNED -	REVISED -	STATE OF ILLINOIS DEPARTMENT OF TRANSPORTATION	SUMMARY OF QUANTITIES	F.A. RTE.	SECTION	COUNTY	TOTAL SHEETS	SHEET NO.	
pw:\IL084EBID\INTEG.Illinois.gov\PWIDOT\Documents\DOT Offices\District 3\Projects\0366\18\CADDData\0366\18-ent-03.dwg	DRAWN -	REVISED -	*			2018-1 WEED SPRAY	**	12	3		
Default	PLOT SCALE = 100.0000' / in.	CHECKED -	REVISED -			CONTRACT NO. 66J18					
	PLOT DATE = 2/13/2018	DATE -	REVISED -			SCALE: _____	SHEET 1	OF 1	SHEETS	STA. _____	TO STA. _____

I 80 EB GRUNDY COUNTY									
MILE POST	LENGTH	WIDTH	AREA		GLYPHOSATE	IMAZAPYR	GLYPHOSATE	IMAZAPYR	COMMENTS
			SQ FT	ACRE	1ST APP	1ST APP	2ND APP	2ND APP	
I 80	FOOT	FOOT			GALLONS	GALLONS	GALLONS	GALLONS	
104.7	250.0	65.0	16250.0	0.37	0.09	0.19	0.19	0.09	
104.8	62.0	65.0	4030.0	0.09	0.02	0.05	0.05	0.02	
105.0	455.0	65.0	29575.0	0.68	0.17	0.34	0.34	0.17	
105.2	1300.0	25.0	32500.0	0.75	0.19	0.37	0.37	0.19	
105.5	300.0	25.0	7500.0	0.17	0.04	0.09	0.09	0.04	
106.4	615.0	20.0	12300.0	0.28	0.07	0.14	0.14	0.07	
106.8	175.0	20.0	3500.0	0.08	0.02	0.04	0.04	0.02	
110.8	325.0	20.0	6500.0	0.15	0.04	0.07	0.07	0.04	
111.0	80.0	20.0	1600.0	0.04	0.01	0.02	0.02	0.01	
111.0	710.0	20.0	14200.0	0.33	0.08	0.16	0.16	0.08	
111.3	150.0	20.0	3000.0	0.07	0.02	0.03	0.03	0.02	
113.0	1100.0	30.0	33000.0	0.76	0.19	0.38	0.38	0.19	
113.3	165.0	20.0	3300.0	0.08	0.02	0.04	0.04	0.02	
113.8	250.0	20.0	5000.0	0.11	0.03	0.06	0.06	0.03	
114.4	200.0	20.0	4000.0	0.09	0.02	0.05	0.05	0.02	
114.5	80.0	20.0	1600.0	0.04	0.01	0.02	0.02	0.01	
114.6	160.0	20.0	3200.0	0.07	0.02	0.04	0.04	0.02	
115.7	20.0	20.0	400.0	0.01	0.00	0.00	0.00	0.00	
115.8	20.0	20.0	400.0	0.01	0.00	0.00	0.00	0.00	
116.1	470.0	20.0	9400.0	0.22	0.05	0.11	0.11	0.05	
116.4	480.0	20.0	9600.0	0.22	0.06	0.11	0.11	0.06	
116.4	50.0	20.0	1000.0	0.02	0.01	0.01	0.01	0.01	
117.3	85.0	20.0	1700.0	0.04	0.01	0.02	0.02	0.01	
117.6	160.0	20.0	3200.0	0.07	0.02	0.04	0.04	0.02	
119.5	620.0	20.0	12400.0	0.29	0.07	0.14	0.14	0.07	
120.1	130.0	20.0	2600.0	0.06	0.01	0.03	0.03	0.01	
121.2	260.0	20.0	5200.0	0.12	0.03	0.06	0.06	0.03	
121.4	50.0	20.0	1000.0	0.02	0.01	0.01	0.01	0.01	
121.8	725.0	35.0	25375.0	0.58	0.15	0.29	0.29	0.15	
121.9	70.0	30.0	2100.0	0.05	0.01	0.02	0.02	0.01	
121.9	600.0	40.0	24000.0	0.55	0.14	0.28	0.28	0.14	
122.1	550.0	35.0	19250.0	0.44	0.11	0.22	0.22	0.11	
TOTAL				6.9	1.7	3.4	3.4	1.7	

I 80 MEDIAN GRUNDY COUNTY									
MILE POST	LENGTH	WIDTH	AREA		GLYPHOSATE	IMAZAPYR	GLYPHOSATE	IMAZAPYR	COMMENTS
			SQ FT	ACRE	1ST APP	1ST APP	2ND APP	2ND APP	
I 80	FOOT	FOOT			GALLONS	GALLONS	GALLONS	GALLONS	
112.3	200.0	10.0	2000.0	0.05	0.01	0.02	0.02	0.01	
TOTAL				0.1	0.01	0.02	0.02	0.01	

I 80 GRUNDY COUNTY									
LOCATION	LENGTH	WIDTH	AREA		GLYPHOSATE	IMAZAPYR	GLYPHOSATE	IMAZAPYR	COMMENTS
			SQ FT	ACRE	1ST APP	1ST APP	2ND APP	2ND APP	
SENECA RD INTERCHANGE	FOOT	FOOT			GALLONS	GALLONS	GALLONS	GALLONS	
	480.0	35.0	16800.0	0.39	0.10	0.19	0.19	0.10	I-80 EB EXIT RAMP TO SENECA RD
	40.0	20.0	800.0	0.018	0.00	0.01	0.01	0.00	I-80 EB EXIT RAMP TO SENECA RD
	450.0	39.0	17550.0	0.40	0.10	0.20	0.20	0.10	SW QUADRANT INFIELD
	190.0	30.0	5700.0	0.13	0.03	0.07	0.07	0.03	SW QUADRANT INFIELD
	180.0	30.0	5400.0	0.12	0.03	0.06	0.06	0.03	SW QUADRANT INFIELD
	1250.0	35.0	43750.0	1.01	0.25	0.50	0.50	0.25	ENTRANCE RAMP TO I-80 EAST BOUND
	265.0	30.0	7950.0	0.18	0.05	0.09	0.09	0.05	SE QUADRANT INFIELD
	2800.0	30.0	84000.0	1.93	0.48	0.97	0.97	0.48	SE QUADRANT INFIELD
TOTAL				4.2	1.0	2.1	2.1	1.0	

* VARIOUS
** GRUNDY AND LIVINGSTON

I 80 WB GRUNDY COUNTY									
MILE POST	LENGTH	WIDTH	AREA		GLYPHOSATE 1ST APP	IMAZAPYR 1ST APP	GLYPHOSATE 2ND APP	IMAZAPYR 2ND APP	COMMENTS
I 80	FOOT	FOOT	SQ FT	ACRE	GALLONS	GALLONS	GALLONS	GALLONS	
122.4	80.0	10.0	800.0	0.02	0.00	0.01	0.01	0.00	
122.1	50.0	20.0	1000.0	0.02	0.01	0.01	0.01	0.01	
121.4	90.0	20.0	1800.0	0.04	0.01	0.02	0.02	0.01	
121.3	75.0	15.0	1125.0	0.03	0.01	0.01	0.01	0.01	
121.2	50.0	15.0	750.0	0.02	0.00	0.01	0.01	0.00	
120.9	950.0	25.0	23750.0	0.55	0.14	0.27	0.27	0.14	
120.4	1060.0	25.0	26500.0	0.61	0.15	0.30	0.30	0.15	
119.8	200.0	20.0	4000.0	0.09	0.02	0.05	0.05	0.02	
118.0	90.0	25.0	2250.0	0.05	0.01	0.03	0.03	0.01	
117.8	110.0	15.0	1650.0	0.04	0.01	0.02	0.02	0.01	
117.3	100.0	20.0	2000.0	0.05	0.01	0.02	0.02	0.01	
116.5	120.0	10.0	1200.0	0.03	0.01	0.01	0.01	0.01	
116.2	200.0	10.0	2000.0	0.05	0.01	0.02	0.02	0.01	
115.4	100.0	15.0	1500.0	0.03	0.01	0.02	0.02	0.01	
114.6	60.0	15.0	900.0	0.02	0.01	0.01	0.01	0.01	
114.2	110.0	15.0	1650.0	0.04	0.01	0.02	0.02	0.01	
113.8	150.0	20.0	3000.0	0.07	0.02	0.03	0.03	0.02	
113.1	190.0	15.0	2850.0	0.07	0.02	0.03	0.03	0.02	
113.0	150.0	15.0	2250.0	0.05	0.01	0.03	0.03	0.01	
112.9	1400.0	20.0	28000.0	0.64	0.16	0.32	0.32	0.16	
112.5	400.0	20.0	8000.0	0.18	0.05	0.09	0.09	0.05	
111.7	3600.0	20.0	72000.0	1.66	0.41	0.83	0.83	0.41	
110.9	225.0	20.0	4500.0	0.10	0.03	0.05	0.05	0.03	
110.1	620.0	20.0	12400.0	0.29	0.07	0.14	0.14	0.07	
109.9	1120.0	20.0	22400.0	0.51	0.13	0.26	0.26	0.13	
109.5	170.0	15.0	2550.0	0.06	0.01	0.03	0.03	0.01	
109.3	110.0	15.0	1650.0	0.04	0.01	0.02	0.02	0.01	
108.9	340.0	15.0	5100.0	0.12	0.03	0.06	0.06	0.03	
108.4	60.0	10.0	600.0	0.01	0.00	0.01	0.01	0.00	
108.1	60.0	20.0	1200.0	0.03	0.01	0.01	0.01	0.01	
106.8	320.0	20.0	6400.0	0.15	0.04	0.07	0.07	0.04	
106.7	60.0	10.0	600.0	0.01	0.00	0.01	0.01	0.00	
106.6	125.0	20.0	2500.0	0.06	0.01	0.03	0.03	0.01	
106.5	100.0	20.0	2000.0	0.05	0.01	0.02	0.02	0.01	
105.7	575.0	15.0	8625.0	0.20	0.05	0.10	0.10	0.05	
105.3	1500.0	20.0	30000.0	0.69	0.17	0.34	0.34	0.17	MEASUREMENT INCLUDES EXIT RAMP INTO SENECA
104.5	50.0	20.0	1000.0	0.02	0.01	0.01	0.01	0.01	
TOTAL				6.7	1.7	3.3	3.3	1.7	

I 80 GRUNDY COUNTY									
LOCATION	LENGTH	WIDTH	AREA		GLYPHOSATE 1ST APP	IMAZAPYR 1ST APP	GLYPHOSATE 2ND APP	IMAZAPYR 2ND APP	COMMENTS
BRISBIN RD INTERCHANGE	FOOT	FOOT	SQ FT	ACRE	GALLONS	GALLONS	GALLONS	GALLONS	
	25.0	10.0	250.0	0.01	0.00	0.00	0.00	0.00	I-80 EB EXIT RAMP TO BRISBIN RD
	20.0	10.0	200.0	0.005	0.00	0.00	0.00	0.00	SW QUADRANT INFIELD
	100.0	10.0	1000.0	0.02	0.01	0.01	0.01	0.01	SW QUADRANT INFIELD
	55.0	35.0	1925.0	0.04	0.01	0.02	0.02	0.01	EXIT RAMP TO I-80 EAST BOUND
	50.0	35.0	1750.0	0.04	0.01	0.02	0.02	0.01	EXIT RAMP TO I-80 EAST BOUND
	160.0	30.0	4800.0	0.11	0.03	0.06	0.06	0.03	EXIT RAMP TO I-80 EAST BOUND
	150.0	20.0	3000.0	0.07	0.02	0.03	0.03	0.02	EXIT RAMP TO I-80 EAST BOUND
	50.0	20.0	1000.0	0.02	0.01	0.01	0.01	0.01	SE QUADRANT INFIELD
	1100.0	20.0	22000.0	0.51	0.13	0.25	0.25	0.13	SE QUADRANT INFIELD
	25.0	10.0	250.0	0.01	0.00	0.00	0.00	0.00	I-80 WB EXIT RAMP TO BRISBIN RD
	75.0	45.0	3375.0	0.08	0.02	0.04	0.04	0.02	I-80 WB EXIT RAMP TO BRISBIN RD
	10.0	20.0	200.0	0.00	0.00	0.00	0.00	0.00	I-80 WB EXIT RAMP TO BRISBIN RD
	25.0	20.0	500.0	0.01	0.00	0.01	0.01	0.00	I-80 WB EXIT RAMP TO BRISBIN RD
	25.0	20.0	500.0	0.01	0.00	0.01	0.01	0.00	I-80 WB EXIT RAMP TO BRISBIN RD
	75.0	50.0	3750.0	0.09	0.02	0.04	0.04	0.02	NE QUADRANT INFIELD
	110.0	20.0	2200.0	0.05	0.01	0.03	0.03	0.01	ENTRANCE RAMP TO I-80 WEST BOUND
	400.0	20.0	8000.0	0.18	0.05	0.09	0.09	0.05	NW QUADRANT INFIELD
	30.0	15.0	450.0	0.01	0.00	0.01	0.01	0.00	NW QUADRANT INFIELD
TOTAL				1.3	0.3	0.6	0.6	0.3	

* VARIOUS
** GRUNDY AND LIVINGSTON

I 80 GRUNDY COUNTY									
LOCATION	LENGTH	WIDTH	AREA		GLYPHOSATE 1ST APP	IMAZAPYR 1ST APP	GLYPHOSATE 2ND APP	IMAZAPYR 2ND APP	COMMENTS
IL 47 INTERCHANGE	FOOT	FOOT	SQ FT	ACRE	GALLONS	GALLONS	GALLONS	GALLONS	
	265.0	15.0	3975.0	0.09	0.02	0.05	0.05	0.02	I-80 EB EXIT RAMP TO IL 47
	50.0	20.0	1000.0	0.023	0.01	0.01	0.01	0.01	I-80 EB EXIT RAMP TO IL 47
	50.0	50.0	2500.0	0.06	0.01	0.03	0.03	0.01	I-80 EB EXIT RAMP TO IL 47
	480.0	30.0	14400.0	0.33	0.08	0.17	0.17	0.08	SW QUADRANT INFIELD
	200.0	10.0	2000.0	0.05	0.01	0.02	0.02	0.01	SW QUADRANT INFIELD
	450.0	20.0	9000.0	0.21	0.05	0.10	0.10	0.05	SW QUADRANT INFIELD
	500.0	45.0	22500.0	0.52	0.13	0.26	0.26	0.13	IL 47 (NB) TO I-80 SOUTH RAMP
	450.0	30.0	13500.0	0.31	0.08	0.16	0.16	0.08	SE QUADRANT INFIELD
	565.0	30.0	16950.0	0.39	0.10	0.19	0.19	0.10	SE QUADRANT INFIELD
	625.0	30.0	18750.0	0.43	0.11	0.22	0.22	0.11	SE QUADRANT INFIELD
	275.0	30.0	8250.0	0.19	0.05	0.09	0.09	0.05	SE QUADRANT INFIELD
TOTAL				2.6	0.6	1.3	1.3	0.6	

I 80 GRUNDY COUNTY									
LOCATION	LENGTH	WIDTH	AREA		GLYPHOSATE 1ST APP	IMAZAPYR 1ST APP	GLYPHOSATE 2ND APP	IMAZAPYR 2ND APP	COMMENTS
MINOOKA INTERCHANGE	FOOT	FOOT	SQ FT	ACRE	GALLONS	GALLONS	GALLONS	GALLONS	
	75.0	15.0	1125.0	0.03	0.01	0.01	0.01	0.01	I-80 EB EXIT RAMP TO MINOOKA RD
	350.0	20.0	7000.0	0.161	0.04	0.08	0.08	0.04	SE QUADRANT INFIELD
	350.0	50.0	17500.0	0.40	0.10	0.20	0.20	0.10	I-80 WB EXIT RAMP TO MINOOKA RD
	100.0	50.0	5000.0	0.11	0.03	0.06	0.06	0.03	NE QUADRANT INFIELD
	100.0	50.0	5000.0	0.11	0.03	0.06	0.06	0.03	NE QUADRANT INFIELD
	195.0	20.0	3900.0	0.09	0.02	0.04	0.04	0.02	NE QUADRANT INFIELD
	150.0	35.0	5250.0	0.12	0.03	0.06	0.06	0.03	ENTRANCE RAMP TO I-80 WEST BOUND
	175.0	25.0	4375.0	0.10	0.03	0.05	0.05	0.03	ENTRANCE RAMP TO I-80 WEST BOUND
	350.0	20.0	7000.0	0.16	0.04	0.08	0.08	0.04	ENTRANCE RAMP TO I-80 WEST BOUND
TOTAL				1.3	0.3	0.6	0.6	0.3	

IL 113 (HIGGINS RD TO IL 47)									
	LENGTH	WIDTH	AREA		GLYPHOSATE 1ST APP	IMAZAPYR 1ST APP	GLYPHOSATE 2ND APP	IMAZAPYR 2ND APP	COMMENTS
IL 113 HIGGINS RD	FOOT	FOOT	SQ FT	ACRE	GALLONS	GALLONS	GALLONS	GALLONS	
	9775	20	195,500	4.5	1.12	2.25	2.25	1.12	NORTH SIDE
	9775	20	195,500	4.5	1.12	2.25	2.25	1.12	SOUTH SIDE
IL 47 TOTAL				9.0	2.2	4.5	4.5	2.2	

* VARIOUS
** GRUNDY AND LIVINGSTON

I 55 NB GRUNDY COUNTY									
MILE POST	LENGTH	WIDTH	AREA		GLYPHOSATE	IMAZAPYR	GLYPHOSATE	IMAZAPYR	COMMENTS
			SQ FT	ACRE	1ST APP	1ST APP	2ND APP	2ND APP	
I 55	FOOT	FOOT			GALLONS	GALLONS	GALLONS	GALLONS	
218.1	65.0	15.0	975.0	0.02	0.0	0.0	0.0	0.0	
218.2	80.0	30.0	2400.0	0.06	0.0	0.0	0.0	0.0	
218.3	210.0	40.0	8400.0	0.19	0.0	0.1	0.1	0.0	
218.6	100.0	20.0	2000.0	0.05	0.0	0.0	0.0	0.0	
218.7	290.0	40.0	11600.0	0.27	0.1	0.1	0.1	0.1	
218.8	200.0	30.0	6000.0	0.14	0.0	0.1	0.1	0.0	
219.1	365.0	40.0	14600.0	0.34	0.1	0.2	0.2	0.1	
219.6	100.0	20.0	2000.0	0.05	0.0	0.0	0.0	0.0	
220.3	430.0	30.0	12900.0	0.30	0.1	0.1	0.1	0.1	
220.5	120.0	35.0	4200.0	0.10	0.0	0.0	0.0	0.0	
221.0	130.0	30.0	3900.0	0.09	0.0	0.0	0.0	0.0	
221.8	80.0	20.0	1600.0	0.04	0.0	0.0	0.0	0.0	
222.0	400.0	15.0	6000.0	0.14	0.0	0.1	0.1	0.0	
223.2	110.0	20.0	2200.0	0.05	0.0	0.0	0.0	0.0	
223.3	110.0	20.0	2200.0	0.05	0.0	0.0	0.0	0.0	
224.0	920.0	20.0	18400.0	0.42	0.1	0.2	0.2	0.1	
224.1	50.0	15.0	750.0	0.02	0.0	0.0	0.0	0.0	
224.7	340.0	20.0	6800.0	0.16	0.0	0.1	0.1	0.0	
224.7	50.0	15.0	750.0	0.02	0.0	0.0	0.0	0.0	
225.1	100.0	15.0	1500.0	0.03	0.0	0.0	0.0	0.0	
225.7	500.0	20.0	10000.0	0.23	0.1	0.1	0.1	0.1	
226.1	350.0	25.0	8750.0	0.20	0.1	0.1	0.1	0.1	
226.3	175.0	10.0	1750.0	0.04	0.0	0.0	0.0	0.0	
226.5	2000.0	30.0	60000.0	1.38	0.3	0.7	0.7	0.3	MEASUREMENT INCLUDES EXIT RAMP TO GARDNER
227.4	800.0	25.0	20000.0	0.46	0.1	0.2	0.2	0.1	
229.0	100.0	20.0	2000.0	0.05	0.0	0.0	0.0	0.0	
229.1	740.0	20.0	14800.0	0.34	0.1	0.2	0.2	0.1	
229.3	140.0	10.0	1400.0	0.03	0.0	0.0	0.0	0.0	
230.2	100.0	20.0	2000.0	0.05	0.0	0.0	0.0	0.0	
230.5	375.0	30.0	11250.0	0.26	0.1	0.1	0.1	0.1	
231.0	270.0	25.0	6750.0	0.16	0.0	0.1	0.1	0.0	
231.5	250.0	30.0	7500.0	0.17	0.0	0.1	0.1	0.0	
231.9	130.0	15.0	1950.0	0.04	0.0	0.0	0.0	0.0	
233.1	1420.0	35.0	49700.0	1.14	0.3	0.6	0.6	0.3	MEASUREMENT INCLUDES EXIT RAMP TO BRAIDWOOD
TOTAL				7.1	1.8	3.5	3.5	1.8	

I 55 GRUNDY COUNTY									
LOCATION	LENGTH	WIDTH	AREA		GLYPHOSATE	IMAZAPYR	GLYPHOSATE	IMAZAPYR	COMMENTS
			SQ FT	ACRE	1ST APP	1ST APP	2ND APP	2ND APP	
GARDNER INTERCHANGE	FOOT	FOOT			GALLONS	GALLONS	GALLONS	GALLONS	
	850.0	75.0	63750.0	1.47	0.4	0.7	0.7	0.4	SE QUADRANT INFIELD
	300.0	100.0	30000.0	0.690	0.2	0.3	0.3	0.2	EXIT RAMP I-55 EB TO GARDNER RD
EB DIRECTION	500.0	20.0	10000.0	0.23	0.1	0.1	0.1	0.1	GARDNER RD (EAST RAMPS) TO IL 53 (OLD US 66)
WB DIRECTION	500.0	40.0	20000.0	0.46	0.1	0.2	0.2	0.1	GARDNER RD (EAST RAMPS) TO IL 53 (OLD US 66)
	925.0	75.0	69375.0	1.59	0.4	0.8	0.8	0.4	EXIT RAMP I-55 EB FROM GARDNER RD
	1100.0	75.0	82500.0	1.90	0.5	0.9	0.9	0.5	NE QUADRANT INFIELD
	975.0	70.0	68250.0	1.57	0.4	0.8	0.8	0.4	NW QUADRANT INFIELD
WB DIRECTION	500.0	50.0	25000.0	0.57	0.1	0.3	0.3	0.1	GARDNER RD (WEST RAMPS) TO LUTZ RD
EB DIRECTION	400.0	35.0	14000.0	0.32	0.1	0.2	0.2	0.1	GARDNER RD (WEST RAMPS) TO LUTZ RD
	2330.0	25.0	58250.0	1.34	0.3	0.7	0.7	0.3	ENTRANCE RAMP TO I-55 WB FROM GARDNER RD
	500.0	50.0	25000.0	0.57	0.1	0.3	0.3	0.1	SW QUADRANT INFIELD
TOTAL				10.7	2.7	5.4	5.4	2.7	

* VARIOUS
** GRUNDY AND LIVINGSTON

I 55 SB GRUNDY COUNTY									
MILE POST	LENGTH	WIDTH	AREA		GLYPHOSATE	IMAZAPYR	GLYPHOSATE	IMAZAPYR	COMMENTS
			SQ FT	ACRE	1ST APP	1ST APP	2ND APP	2ND APP	
I 55	FOOT	FOOT	SQ FT	ACRE	GALLONS	GALLONS	GALLONS	GALLONS	
231.9	150.0	25.0	3750.0	0.09	0.0	0.0	0.0	0.0	
231.3	450.0	20.0	9000.0	0.21	0.1	0.1	0.1	0.1	
231.1	120.0	15.0	1800.0	0.04	0.0	0.0	0.0	0.0	
231.0	130.0	25.0	3250.0	0.07	0.0	0.0	0.0	0.0	
230.6	1000.0	40.0	40000.0	0.92	0.2	0.5	0.5	0.2	
230.3	2600.0	30.0	78000.0	1.79	0.4	0.9	0.9	0.4	
229.2	170.0	15.0	2550.0	0.06	0.0	0.0	0.0	0.0	
227.8	30.0	5.0	150.0	0.00	0.0	0.0	0.0	0.0	
227.6	50.0	15.0	750.0	0.02	0.0	0.0	0.0	0.0	
227.5	60.0	15.0	900.0	0.02	0.0	0.0	0.0	0.0	
227.4	120.0	15.0	1800.0	0.04	0.0	0.0	0.0	0.0	
227.4	200.0	10.0	2000.0	0.05	0.0	0.0	0.0	0.0	
226.5	230.0	20.0	4600.0	0.11	0.0	0.1	0.1	0.0	
226.5	90.0	15.0	1350.0	0.03	0.0	0.0	0.0	0.0	
226.2	110.0	40.0	4400.0	0.10	0.0	0.1	0.1	0.0	
226.1	270.0	35.0	9450.0	0.22	0.1	0.1	0.1	0.1	
226.0	200.0	30.0	6000.0	0.14	0.0	0.1	0.1	0.0	
225.9	790.0	30.0	23700.0	0.54	0.1	0.3	0.3	0.1	
225.6	300.0	35.0	10500.0	0.24	0.1	0.1	0.1	0.1	
225.3	140.0	25.0	3500.0	0.08	0.0	0.0	0.0	0.0	
225.3	125.0	20.0	2500.0	0.06	0.0	0.0	0.0	0.0	
225.2	350.0	25.0	8750.0	0.20	0.1	0.1	0.1	0.1	
225.0	100.0	25.0	2500.0	0.06	0.0	0.0	0.0	0.0	
224.7	110.0	20.0	2200.0	0.05	0.0	0.0	0.0	0.0	
224.4	80.0	15.0	1200.0	0.03	0.0	0.0	0.0	0.0	
224.0	430.0	10.0	4300.0	0.10	0.0	0.0	0.0	0.0	
223.4	330.0	15.0	4950.0	0.11	0.0	0.1	0.1	0.0	
223.0	50.0	10.0	500.0	0.01	0.0	0.0	0.0	0.0	
222.6	190.0	20.0	3800.0	0.09	0.0	0.0	0.0	0.0	
222.5	265.0	25.0	6625.0	0.15	0.0	0.1	0.1	0.0	
221.7	340.0	35.0	11900.0	0.27	0.1	0.1	0.1	0.1	
TOTAL				5.9	1.5	3.0	3.0	1.5	

I 55 GRUNDY COUNTY									
LOCATION	LENGTH	WIDTH	AREA		GLYPHOSATE	IMAZAPYR	GLYPHOSATE	IMAZAPYR	COMMENTS
			SQ FT	ACRE	1ST APP	1ST APP	2ND APP	2ND APP	
DWIGHT INTERCHANGE	FOOT	FOOT	SQ FT	ACRE	GALLONS	GALLONS	GALLONS	GALLONS	
	180.0	20.0	3600.0	0.08	0.0	0.0	0.0	0.0	I-55 EB EXIT RAMP TO IL 47
	50.0	10.0	500.0	0.011	0.0	0.0	0.0	0.0	IL 47 (SB) (S RAMP TO NORTHBROOK DR)
	20.0	50.0	1000.0	0.02	0.0	0.0	0.0	0.0	ENTRANCE RAMP TO I-55 EAST BOUND FROM IL 47
	1000.0	75.0	75000.0	1.72	0.4	0.9	0.9	0.4	SE QUADRANT INFIELD
	160.0	40.0	6400.0	0.15	0.0	0.1	0.1	0.0	EXIT RAMP I-55 WB TO IL 47
	750.0	20.0	15000.0	0.34	0.1	0.2	0.2	0.1	NE QUADRANT INFIELD
NORTH BOUND DIRECTION	400.0	45.0	18000.0	0.41	0.1	0.2	0.2	0.1	IL 47 (N RAMPS) TO SN: 032-0110
SOUTH BOUND DIRECTION	200.0	55.0	11000.0	0.25	0.1	0.1	0.1	0.1	IL 47 (N RAMPS) TO SN: 032-0110
	560.0	75.0	42000.0	0.97	0.2	0.5	0.5	0.2	NW QUADRANT INFIELD
	500.0	90.0	45000.0	1.03	0.3	0.5	0.5	0.3	ENTRANCE RAMP TO I-55 WEST BOUND FROM IL 47
TOTAL				5.0	1.3	2.5	2.5	1.3	

I 55 GRUNDY COUNTY									
LOCATION	LENGTH	WIDTH	AREA		GLYPHOSATE	IMAZAPYR	GLYPHOSATE	IMAZAPYR	COMMENTS
			SQ FT	ACRE	1ST APP	1ST APP	2ND APP	2ND APP	
BRAIDWOOD INTERCHANGE	FOOT	FOOT	SQ FT	ACRE	GALLONS	GALLONS	GALLONS	GALLONS	
	1000.0	75.0	75000.0	1.72	0.4	0.9	0.9	0.4	SE QUADRANT INFIELD
EAST BOUND	1100.0	75.0	82500.0	1.897	0.5	0.9	0.9	0.5	REED RD (EAST RAMPS) TO COUNTY LINE RD(FRONTAGE RD)
	1000.0	65.0	65000.0	1.49	0.4	0.7	0.7	0.4	ENTRANCE RAMP TO I-55 EB FROM BRAIDWOOD
	1200.0	75.0	90000.0	2.07	0.5	1.0	1.0	0.5	NE QUADRANT INFIELD
	2350.0	75.0	176250.0	4.05	1.0	2.0	2.0	1.0	EXIT RAMP I-55 WB TO BRAIDWOOD
	1350.0	75.0	101250.0	2.33	0.6	1.2	1.2	0.6	NW QUADRANT INFIELD
	250.0	40.0	10000.0	0.23	0.1	0.1	0.1	0.1	EXIT RAMP TO I-55 FROM BRAIDWOOD
	1025.0	75.0	76875.0	1.77	0.4	0.9	0.9	0.4	SW QUADRANT INFIELD
TOTAL				15.6	3.9	7.8	7.8	3.9	

* VARIOUS
** GRUNDY AND LIVINGSTON

I 55 MEDIAN GRUNDY COUNTY									
MILE POST	LENGTH	WIDTH	AREA		GLYPHOSATE 1ST APP	IMAZAPYR 1ST APP	GLYPHOSATE 2ND APP	IMAZAPYR 2ND APP	COMMENTS
I 55	FOOT	FOOT	SQ FT	ACRE	GALLONS	GALLONS	GALLONS	GALLONS	
218.20	80.00	30.00	2400.0	0.06	0.0	0.0	0.0	0.0	
218.70	100.00	40.00	4000.0	0.09	0.0	0.0	0.0	0.0	
218.75	40.00	20.00	800.0	0.02	0.0	0.0	0.0	0.0	
219.00	175.00	35.00	6125.0	0.14	0.0	0.1	0.1	0.0	
219.10	100.00	35.00	3500.0	0.08	0.0	0.0	0.0	0.0	
219.30	110.00	35.00	3850.0	0.09	0.0	0.0	0.0	0.0	
219.40	290.00	40.00	11600.0	0.27	0.1	0.1	0.1	0.1	
219.50	90.00	25.00	2250.0	0.05	0.0	0.0	0.0	0.0	
219.60	220.00	40.00	8800.0	0.20	0.1	0.1	0.1	0.1	
219.70	135.00	35.00	4725.0	0.11	0.0	0.1	0.1	0.0	
219.80	125.00	30.00	3750.0	0.09	0.0	0.0	0.0	0.0	
220.00	130.00	30.00	3900.0	0.09	0.0	0.0	0.0	0.0	
220.20	100.00	20.00	2000.0	0.05	0.0	0.0	0.0	0.0	
220.40	100.00	30.00	3000.0	0.07	0.0	0.0	0.0	0.0	
220.90	100.00	20.00	2000.0	0.05	0.0	0.0	0.0	0.0	
221.10	130.00	30.00	3900.0	0.09	0.0	0.0	0.0	0.0	
221.20	60.00	25.00	1500.0	0.03	0.0	0.0	0.0	0.0	
221.30	230.00	30.00	6900.0	0.16	0.0	0.1	0.1	0.0	
221.50	70.00	35.00	2450.0	0.06	0.0	0.0	0.0	0.0	
221.60	450.00	35.00	15750.0	0.36	0.1	0.2	0.2	0.1	
221.80	100.00	30.00	3000.0	0.07	0.0	0.0	0.0	0.0	
222.10	110.00	30.00	3300.0	0.08	0.0	0.0	0.0	0.0	
222.20	210.00	30.00	6300.0	0.14	0.0	0.1	0.1	0.0	
222.30	90.00	35.00	3150.0	0.07	0.0	0.0	0.0	0.0	
222.70	90.00	30.00	2700.0	0.06	0.0	0.0	0.0	0.0	
222.80	100.00	30.00	3000.0	0.07	0.0	0.0	0.0	0.0	
223.50	140.00	30.00	4200.0	0.10	0.0	0.0	0.0	0.0	
223.60	230.00	30.00	6900.0	0.16	0.0	0.1	0.1	0.0	
223.80	90.00	15.00	1350.0	0.03	0.0	0.0	0.0	0.0	
223.85	50.00	15.00	750.0	0.02	0.0	0.0	0.0	0.0	
223.90	70.00	40.00	2800.0	0.06	0.0	0.0	0.0	0.0	
224.00	145.00	40.00	5800.0	0.13	0.0	0.1	0.1	0.0	
224.10	75.00	35.00	2625.0	0.06	0.0	0.0	0.0	0.0	
224.20	125.00	25.00	3125.0	0.07	0.0	0.0	0.0	0.0	
224.25	130.00	35.00	4550.0	0.10	0.0	0.1	0.1	0.0	
224.30	140.00	30.00	4200.0	0.10	0.0	0.0	0.0	0.0	
224.40	275.00	30.00	8250.0	0.19	0.0	0.1	0.1	0.0	
224.50	130.00	40.00	5200.0	0.12	0.0	0.1	0.1	0.0	
224.60	75.00	25.00	1875.0	0.04	0.0	0.0	0.0	0.0	
224.70	70.00	25.00	1750.0	0.04	0.0	0.0	0.0	0.0	
224.90	125.00	35.00	4375.0	0.10	0.0	0.1	0.1	0.0	
225.05	130.00	35.00	4550.0	0.10	0.0	0.1	0.1	0.0	
225.10	125.00	35.00	4375.0	0.10	0.0	0.1	0.1	0.0	
225.20	90.00	30.00	2700.0	0.06	0.0	0.0	0.0	0.0	
225.23	70.00	35.00	2450.0	0.06	0.0	0.0	0.0	0.0	
225.29	110.00	30.00	3300.0	0.08	0.0	0.0	0.0	0.0	
225.50	100.00	30.00	3000.0	0.07	0.0	0.0	0.0	0.0	
225.53	115.00	35.00	4025.0	0.09	0.0	0.0	0.0	0.0	
225.58	70.00	30.00	2100.0	0.05	0.0	0.0	0.0	0.0	
225.60	75.00	20.00	1500.0	0.03	0.0	0.0	0.0	0.0	
225.65	110.00	25.00	2750.0	0.06	0.0	0.0	0.0	0.0	
225.70	75.00	15.00	1125.0	0.03	0.0	0.0	0.0	0.0	
225.75	140.00	25.00	3500.0	0.08	0.0	0.0	0.0	0.0	
226.05	110.00	30.00	3300.0	0.08	0.0	0.0	0.0	0.0	
226.09	50.00	25.00	1250.0	0.03	0.0	0.0	0.0	0.0	
226.15	160.00	30.00	4800.0	0.11	0.0	0.1	0.1	0.0	
226.70	250.00	5.00	1250.0	0.03	0.0	0.0	0.0	0.0	
226.90	50.00	5.00	250.0	0.01	0.0	0.0	0.0	0.0	
226.95	50.00	5.00	250.0	0.01	0.0	0.0	0.0	0.0	
227.20	50.00	5.00	250.0	0.01	0.0	0.0	0.0	0.0	
228.20	125.00	5.00	625.0	0.01	0.0	0.0	0.0	0.0	
228.70	150.00	5.00	750.0	0.02	0.0	0.0	0.0	0.0	
229.30	100.00	5.00	500.0	0.01	0.0	0.0	0.0	0.0	
230.20	100.00	5.00	500.0	0.01	0.0	0.0	0.0	0.0	
230.30	240.00	20.00	4800.0	0.11	0.0	0.1	0.1	0.0	
230.34	100.00	20.00	2000.0	0.05	0.0	0.0	0.0	0.0	
TOTAL				5.2	1.3	2.6	2.6	1.3	

* VARIOUS
** GRUNDY AND LIVINGSTON

FILE NAME =	USER NAME = pletschr	DESIGNED - _____	REVISED - _____
pw:\IL04EB\INTEG\Illinois.gov\PWIDOT\Documents\DOT Offices\District 3\Projects\D366J18\CADD\18-shd\18-shd.dwg		DRAWN - _____	REVISED - _____
Default	PLOT SCALE = 100.0000' / in.	CHECKED - _____	REVISED - _____
	PLOT DATE = 2/13/2018	DATE - _____	REVISED - _____

**STATE OF ILLINOIS
DEPARTMENT OF TRANSPORTATION**

**SCHEDULES
GRUNDY COUNTY**

SCALE: _____ SHEET 6 OF 6 SHEETS STA. _____ TO STA. _____

F.A. RTE.	SECTION	COUNTY	TOTAL SHEETS	SHEET NO.
*	2018-1 WEED SPRAY	**	12	9
CONTRACT NO. 66J18				
ILLINOIS FED. AID PROJECT				

I 55 NB LIVINGSTON COUNTY									
MILE POST	LENGTH	WIDTH	AREA		GLYPHOSATE	IMAZAPYR	GLYPHOSATE	IMAZAPYR	COMMENTS
			SQ FT	ACRE	1ST APP	1ST APP	2ND APP	2ND APP	
I 55	FOOT	FOOT			GALLONS	GALLONS	GALLONS	GALLONS	
NORTH BOUND									
192.0	175.0	40.0	7000.0	0.16	0.0	0.1	0.1	0.0	
192.3	500.0	40.0	20000.0	0.46	0.1	0.2	0.2	0.1	
193.0	815.0	15.0	12225.0	0.28	0.1	0.1	0.1	0.1	
	610.0	20.0	12200.0	0.28	0.1	0.1	0.1	0.1	NB LIMESTONE REST AREA
193.2	110.0	20.0	2200.0	0.05	0.0	0.0	0.0	0.0	
193.3	50.0	10.0	500.0	0.01	0.0	0.0	0.0	0.0	
193.5	20.0	20.0	400.0	0.01	0.0	0.0	0.0	0.0	
193.6	20.0	20.0	400.0	0.01	0.0	0.0	0.0	0.0	
193.7	30.0	20.0	600.0	0.01	0.0	0.0	0.0	0.0	
193.8	50.0	25.0	1250.0	0.03	0.0	0.0	0.0	0.0	
194.0	75.0	25.0	1875.0	0.04	0.0	0.0	0.0	0.0	
194.1	350.0	40.0	14000.0	0.32	0.1	0.2	0.2	0.1	
200.0	700.0	100.0	70000.0	1.61	0.4	0.8	0.8	0.4	
200.1	2270.0	25.0	56750.0	1.30	0.3	0.7	0.7	0.3	NB EXIT RAMP TO IL 116
	50.0	20.0	1000.0	0.02	0.0	0.0	0.0	0.0	NB ENTRANCE RAMP FROM IL 23
	10.0	15.0	150.0	0.00	0.0	0.0	0.0	0.0	NB ENTRANCE RAMP FROM IL 23
201.7	275.0	30.0	8250.0	0.19	0.0	0.1	0.1	0.0	
204.2	250.0	30.0	7500.0	0.17	0.0	0.1	0.1	0.0	
204.3	350.0	30.0	10500.0	0.24	0.1	0.1	0.1	0.1	
205.1	260.0	20.0	5200.0	0.12	0.0	0.1	0.1	0.0	
205.5	360.0	25.0	9000.0	0.21	0.1	0.1	0.1	0.1	
207.2	100.0	30.0	3000.0	0.07	0.0	0.0	0.0	0.0	
207.6	450.0	40.0	18000.0	0.41	0.1	0.2	0.2	0.1	
208.4	100.0	40.0	4000.0	0.09	0.0	0.0	0.0	0.0	
208.5	60.0	40.0	2400.0	0.06	0.0	0.0	0.0	0.0	
210.1	100.0	40.0	4000.0	0.09	0.0	0.0	0.0	0.0	
210.1	100.0	20.0	2000.0	0.05	0.0	0.0	0.0	0.0	
210.2	50.0	20.0	1000.0	0.02	0.0	0.0	0.0	0.0	
210.3	50.0	30.0	1500.0	0.03	0.0	0.0	0.0	0.0	
210.4	80.0	30.0	2400.0	0.06	0.0	0.0	0.0	0.0	
210.5	100.0	40.0	4000.0	0.09	0.0	0.0	0.0	0.0	
210.7	85.0	40.0	3400.0	0.08	0.0	0.0	0.0	0.0	
210.8	80.0	40.0	3200.0	0.07	0.0	0.0	0.0	0.0	
212.4	90.0	40.0	3600.0	0.08	0.0	0.0	0.0	0.0	
212.9	12.0	30.0	360.0	0.01	0.0	0.0	0.0	0.0	
213.1	100.0	40.0	4000.0	0.09	0.0	0.0	0.0	0.0	
213.2	140.0	40.0	5600.0	0.13	0.0	0.1	0.1	0.0	
213.4	80.0	40.0	3200.0	0.07	0.0	0.0	0.0	0.0	
214.0	220.0	40.0	8800.0	0.20	0.1	0.1	0.1	0.1	
214.1	190.0	40.0	7600.0	0.17	0.0	0.1	0.1	0.0	
214.2	120.0	40.0	4800.0	0.11	0.0	0.1	0.1	0.0	
214.4	135.0	40.0	5400.0	0.12	0.0	0.1	0.1	0.0	
214.5	105.0	40.0	4200.0	0.10	0.0	0.0	0.0	0.0	
214.6	170.0	40.0	6800.0	0.16	0.0	0.1	0.1	0.0	
214.7	150.0	40.0	6000.0	0.14	0.0	0.1	0.1	0.0	
215.9	100.0	40.0	4000.0	0.09	0.0	0.0	0.0	0.0	
216.0	100.0	40.0	4000.0	0.09	0.0	0.0	0.0	0.0	
216.4	280.0	80.0	22400.0	0.51	0.1	0.3	0.3	0.1	
216.5	470.0	40.0	18800.0	0.43	0.1	0.2	0.2	0.1	
217.4	100.0	50.0	5000.0	0.11	0.0	0.1	0.1	0.0	
217.5	700.0	50.0	35000.0	0.80	0.2	0.4	0.4	0.2	
217.9	80.0	40.0	3200.0	0.07	0.0	0.0	0.0	0.0	
218.0	85.0	40.0	3400.0	0.08	0.0	0.0	0.0	0.0	
218.1	60.0	30.0	1800.0	0.04	0.0	0.0	0.0	0.0	
TOTAL				10.3	2.6	5.1	5.1	2.6	

* VARIOUS
** GRUNDY AND LIVINGSTON

I 55 SB LIVINGSTON COUNTY									
MILE POST	LENGTH	WIDTH	AREA		GLYPHOSATE 1ST APP	IMAZAPYR 1ST APP	GLYPHOSATE 2ND APP	IMAZAPYR 2ND APP	COMMENTS
I 55	FOOT	FOOT	SQ FT	ACRE	GALLONS	GALLONS	GALLONS	GALLONS	
SOUTH BOUND									
196.0	25.0	25.0	625.0	0.01	0.0	0.0	0.0	0.0	SB LIMESTONE REST AREA
	75.0	35.0	2625.0	0.06	0.0	0.0	0.0	0.0	
	50.0	15.0	750.0	0.02	0.0	0.0	0.0	0.0	
	20.0	20.0	400.0	0.01	0.0	0.0	0.0	0.0	
	75.0	20.0	1500.0	0.03	0.0	0.0	0.0	0.0	
193.7	50.0	20.0	1000.0	0.02	0.0	0.0	0.0	0.0	
193.3	1000.0	30.0	30000.0	0.69	0.2	0.3	0.3	0.2	
193.2	120.0	30.0	3600.0	0.08	0.0	0.0	0.0	0.0	
193.2	275.0	30.0	8250.0	0.19	0.0	0.1	0.1	0.0	
193.0	135.0	30.0	4050.0	0.09	0.0	0.0	0.0	0.0	
191.9	100.0	15.0	1500.0	0.03	0.0	0.0	0.0	0.0	
199.9	210.0	60.0	12600.0	0.29	0.1	0.1	0.1	0.1	SB EXIT RAMP FROM IL 23
	100.0	50.0	5000.0	0.11	0.0	0.1	0.1	0.0	
204.9	50.0	60.0	3000.0	0.07	0.0	0.0	0.0	0.0	
205.0	70.0	50.0	3500.0	0.08	0.0	0.0	0.0	0.0	
205.1	90.0	40.0	3600.0	0.08	0.0	0.0	0.0	0.0	
207.1	110.0	30.0	3300.0	0.08	0.0	0.0	0.0	0.0	
207.8	210.0	80.0	16800.0	0.39	0.1	0.2	0.2	0.1	
207.9	420.0	60.0	25200.0	0.58	0.1	0.3	0.3	0.1	
208.5	80.0	40.0	3200.0	0.07	0.0	0.0	0.0	0.0	
209.7	100.0	50.0	5000.0	0.11	0.0	0.1	0.1	0.0	
211.6	80.0	60.0	4800.0	0.11	0.0	0.1	0.1	0.0	
211.7	90.0	50.0	4500.0	0.10	0.0	0.1	0.1	0.0	
211.8	220.0	50.0	11000.0	0.25	0.1	0.1	0.1	0.1	
212.1	310.0	50.0	15500.0	0.36	0.1	0.2	0.2	0.1	
212.9	85.0	40.0	3400.0	0.08	0.0	0.0	0.0	0.0	
213.5	300.0	50.0	15000.0	0.34	0.1	0.2	0.2	0.1	
213.9	50.0	15.0	750.0	0.02	0.0	0.0	0.0	0.0	
214.1	60.0	40.0	2400.0	0.06	0.0	0.0	0.0	0.0	
214.5	75.0	40.0	3000.0	0.07	0.0	0.0	0.0	0.0	
214.8	575.0	40.0	23000.0	0.53	0.1	0.3	0.3	0.1	
214.9	380.0	40.0	15200.0	0.35	0.1	0.2	0.2	0.1	
215.5	250.0	40.0	10000.0	0.23	0.1	0.1	0.1	0.1	
216.0	100.0	30.0	3000.0	0.07	0.0	0.0	0.0	0.0	
216.1	90.0	30.0	2700.0	0.06	0.0	0.0	0.0	0.0	
216.2	80.0	40.0	3200.0	0.07	0.0	0.0	0.0	0.0	
216.3	100.0	40.0	4000.0	0.09	0.0	0.0	0.0	0.0	
216.4	60.0	30.0	1800.0	0.04	0.0	0.0	0.0	0.0	
216.5	85.0	30.0	2550.0	0.06	0.0	0.0	0.0	0.0	
216.7	110.0	60.0	6600.0	0.15	0.0	0.1	0.1	0.0	
217.6	635.0	100.0	63500.0	1.46	0.4	0.7	0.7	0.4	
217.6	100.0	80.0	8000.0	0.18	0.0	0.1	0.1	0.0	
217.9	1340.0	60.0	80400.0	1.85	0.5	0.9	0.9	0.5	
218.0	300.0	50.0	15000.0	0.34	0.1	0.2	0.2	0.1	
TOTAL				10.0	2.5	5.0	5.0	2.5	

INTERSECTION OF IL 47 AND OLD 66						
	ACRE	GLYPHOSATE 1ST APP GALLONS	IMAZAPYR 1ST APP GALLONS	GLYPHOSATE 2ND APP GALLONS	IMAZAPYR 2ND APP GALLONS	COMMENTS
	0.41	0.10	0.21	0.21	0.10	EAST SIDE OF IL 47
	0.22	0.06	0.11	0.11	0.06	WEST SIDE OF IL 47
TOTAL	0.6	0.2	0.3	0.3	0.2	

* VARIOUS
** GRUNDY AND LIVINGSTON

FILE NAME =	USER NAME = pletschr	DESIGNED - _____	REVISED - _____	STATE OF ILLINOIS DEPARTMENT OF TRANSPORTATION	SCHEDULES LIVINGSTON COUNTY			F.A. RTÉ.	SECTION	COUNTY	TOTAL SHEETS	SHEET NO.	
pw:\IL04EB\INTEG\Illinois.gov\PWIDOT\Documents\DOT Offices\District 3\Projects\I366\18\CADD\18-shd\18-shd.dwg	DRAWN - _____	CHECKED - _____	REVISED - _____		SCALE: _____	SHEET 2	OF 3	SHEETS	STA. _____	TO STA. _____	**	12	11
Default	PLOT SCALE = 100.0000' / in.	DATE - _____	REVISED - _____		CONTRACT NO. 66J18								
	PLOT DATE = 2/13/2018				ILLINOIS FED. AID PROJECT								

IL 23 NB LIVINGSTON COUNTY									
LOCATION	LENGTH	WIDTH	AREA		GLYPHOSATE 1ST APP	IMAZAPYR 1ST APP	GLYPHOSATE 2ND APP	IMAZAPYR 2ND APP	COMMENTS
IL 23	FOOT	FOOT	SQ FT	ACRE	GALLONS	GALLONS	GALLONS	GALLONS	
E 3200 N RD	8600.0	60.0	516000.0	11.86	2.97	5.93	5.93	2.97	
IL 17	4000.0	50.0	200000.0	4.60	1.15	2.30	2.30	1.15	
E 2900 N RD	391.0	10.0	3910.0	0.09	0.02	0.04	0.04	0.02	
	300.0	10.0	3000.0	0.07	0.02	0.03	0.03	0.02	
	3868.0	20.0	77360.0	1.78	0.44	0.89	0.89	0.44	
E 2600 N RD	3050.0	50.0	152500.0	3.51	0.88	1.75	1.75	0.88	
N 750 E RD	400.0	20.0	8000.0	0.18	0.05	0.09	0.09	0.05	
N 760 E RD	50.0	50.0	2500.0	0.06	0.01	0.03	0.03	0.01	
E 2500 N RD	175.0	15.0	2625.0	0.06	0.02	0.03	0.03	0.02	
SN 053-0109	300.0	20.0	6000.0	0.14	0.03	0.07	0.07	0.03	
CORNELL	0.0	0.0	0.0	0.00	0.00	0.00	0.00	0.00	NONE FOUND
N 1300 E RD	300.0	10.0	3000.0	0.07	0.02	0.03	0.03	0.02	NONE FOUND
IL 170 JUNCTION									
TOTAL				22.4	5.6	11.2	11.2	5.6	

IL 23 SB LIVINGSTON COUNTY									
LOCATION	LENGTH	WIDTH	AREA		GLYPHOSATE 1ST APP	IMAZAPYR 1ST APP	GLYPHOSATE 2ND APP	IMAZAPYR 2ND APP	COMMENTS
IL 23	FOOT	FOOT	SQ FT	ACRE	GALLONS	GALLONS	GALLONS	GALLONS	
E 3150 N RD	1430.0	40.0	57200.0	1.31	0.33	0.66	0.66	0.33	
E 3050 N RD (CH 16)	2640.0	30.0	79200.0	1.82	0.46	0.91	0.91	0.46	
IL 17	2640.0	25.0	66000.0	1.52	0.38	0.76	0.76	0.38	
E 2900 N RD	210.0	15.0	3150.0	0.07	0.02	0.04	0.04	0.02	
	70.0	15.0	1050.0	0.02	0.01	0.01	0.01	0.01	
	2005.0	5.0	10025.0	0.23	0.06	0.12	0.12	0.06	
E 2800 N RD	7330.0	10.0	73300.0	1.69	0.42	0.84	0.84	0.42	
N 500 E RD	3360.0	45.0	151200.0	3.48	0.87	1.74	1.74	0.87	
E 2500 N RD	175.0	15.0	2625.0	0.06	0.02	0.03	0.03	0.02	
	200.0	30.0	6000.0	0.14	0.03	0.07	0.07	0.03	
	120.0	20.0	2400.0	0.06	0.01	0.03	0.03	0.01	NEAR SN 053-0177
CORNELL	2500.0	40.0	100000.0	2.30	0.57	1.15	1.15	0.57	
	250.0	45.0	11250.0	0.26	0.06	0.13	0.13	0.06	
N 1300 E RD	1120.0	25.0	28000.0	0.64	0.16	0.32	0.32	0.16	
	500.0	5.0	2500.0	0.06	0.01	0.03	0.03	0.01	
	2300.0	15.0	34500.0	0.79	0.20	0.40	0.40	0.20	AREA SPREADS APPROXIMATELY 500' PAST IL 170 JUNCTION
IL 170 JUNCTION									
TOTAL				14.4	3.6	7.2	7.2	3.6	

* VARIOUS
** GRUNDY AND LIVINGSTON