
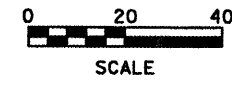
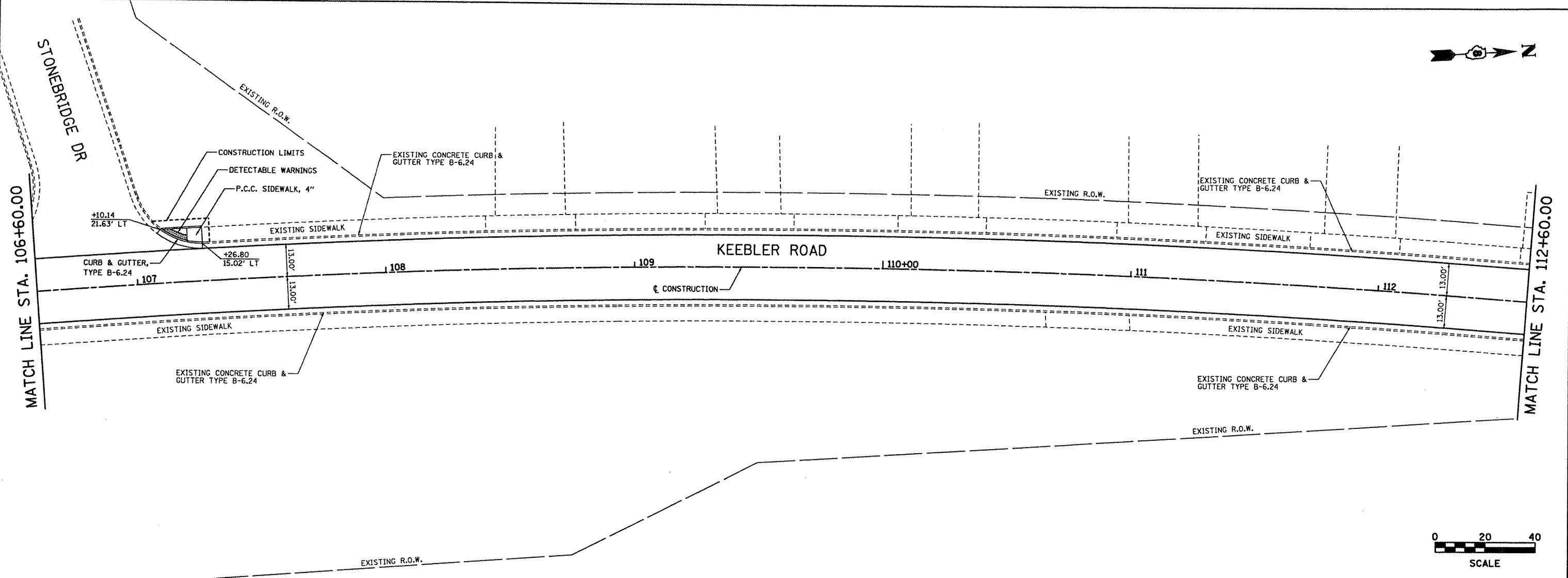


DATE	
BY	
SUBMITTED	
PLANNED	
NOTED	
NO.	
FILE NAME	

DATE	
BY	
SURVEYED	
NOTED	
NO.	
STRUCTURE	
NOTATIONS	



FILE NAME = Plan_05.dgn	USER NAME = ramesh	DESIGNED - BFK	REVISED -	VILLAGE OF MARYVILLE KEEBLER ROAD	PLAN AND PROFILE SHEET	F.A. RTE. 9135	SECTION 10-00018-00-RS	COUNTY MADISON	TOTAL SHEETS 22	SHEET NO. 12		
	PLOT SCALE = #SCALE#	CHECKED - BFK	REVISED -			SCALE: 1"=20'	SHEET NO. 5 OF 6 SHEETS	STA. 106+60.00 TO STA. 112+60.00	CONTRACT NO. 97486			
	PLOT DATE = 3/8/2012	DATE - 1/17/12	REVISED -			ILLINOIS FED. AID PROJECT						