F.A. RTE.	SECTION	COUNTY	TOTAL SHEETS	SHEET NO.
	10-00037-00-SW	MACOUPIN	18	1
FEDERAL AID PROJECT		ILLINOIS	CONTRACT NO. 93566	

STATE OF ILLINOIS
DEPARTMENT OF TRANSPORTATION
DIVISION OF HIGHWAYS

CITY OF CARLINVILLE
ITEP SIDEWALK PLANS

SURFACE TRANSPORTATION ENHANCEMENT PROGRAM

SECTION: 10–00037–00–SW
PROJECT: TE–00D6(108)
JOB #: C–96–214–12
MACOUPIN COUNTY

INDEX OF SHEETS

1	COVER
2	SUMMARY OF QUANTITIES, LIST OF STANDARDS AND GENERAL NOTES
3	SCHEDULES OF QUANTITIES
4–6	PLAN AND PROFILE
7	EXISTING TOPOGRAPHY
8	EROSION CONTROL PLAN
9–18	CROSS–SECTIONS



FULL SIZE PLANS HAVE BEEN PREPARED USING STANDARD ENGINEERING SCALES. REDUCED SIZED PLANS WILL NOT CONFORM TO STANDARD SCALES. IN MAKING MEASUREMENTS ON REDUCED PLANS, THE ABOVE SCALES MAY BE USED.

J.U.L.I.E.
JOINT UTILITY LOCATION INFORMATION FOR EXCAVATION
1–800–892–0123 OR 811

PRINTED BY THE AUTHORITY OF THE STATE OF ILLINOIS

PROJECT ENGINEER: SCOTT A. RAKERS
PROJECT MANAGER: MARY BETH BELLM

HMG ENGINEERS SURVEYORS
HMG Engineers, Inc.
1075 Lake Road • P.O. Box 70 • Carlyle, Illinois 62231
Phone: 618-594-3711 • Fax: 618-594-8217
www.hmgengineers.com

CONTRACT NO. 93566

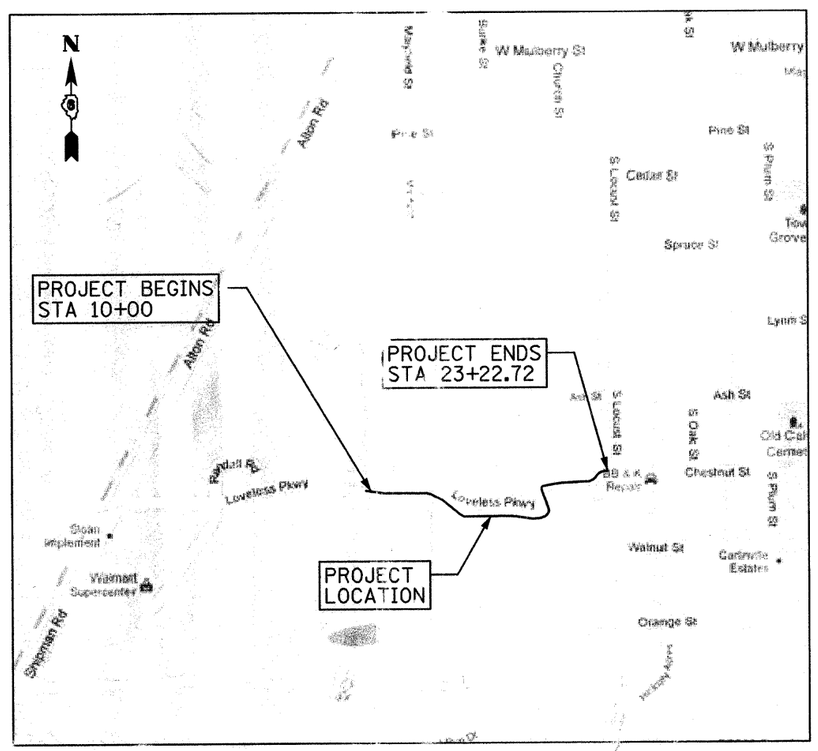

LOCATION MAP
APPROXIMATE SCALE IN FEET
0 500 1000

LENGTH OF IMPROVEMENTS = 1322.72 FEET = 0.251 MILES

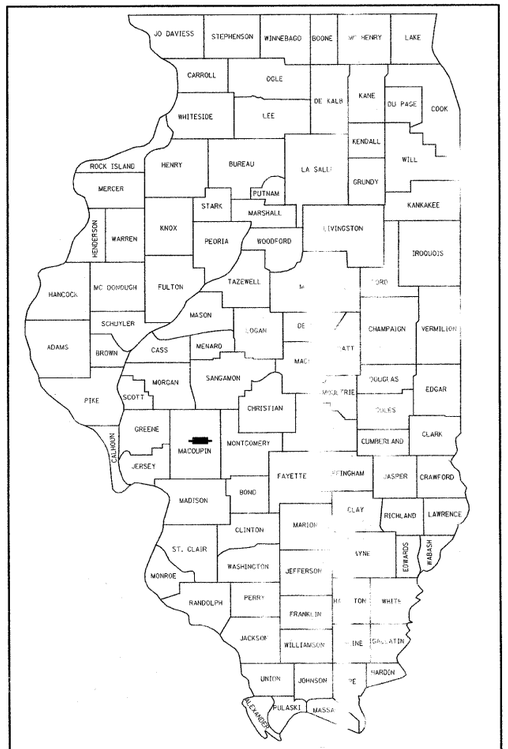

LOCATION OF SECTION INDICATED THUS: –

STATE OF ILLINOIS
DEPARTMENT OF TRANSPORTATION
DIVISION OF HIGHWAYS

SUBMITTED 01/05 20 12
MAYOR OF THE CITY OF CARLINVILLE – ROBERT SCHWAB

PASSED 02/17 20 12
DISTRICT 6 ENGINEER OF LOCAL ROADS AND STREETS TERRENCE H. FOUNTAIN

02/17/2012
DISTRICT 6 CONSTRUCTION ENGINEER – RONALD L. ARCHAMBEAU

RELEASING FOR BID BASED ON LIMITED REVIEW 02/17/2012
DEPUTY DIRECTOR OF HIGHWAYS, REGION 4 ENGINEER ROGER L. DRISKELL

12/23
SCOTT A. RAKERS, P.E.
ILLINOIS REGISTERED ENGINEER NO. 062–049177
REGISTRATION EXPIRES NOV. 30, 2013

HMG #6523