


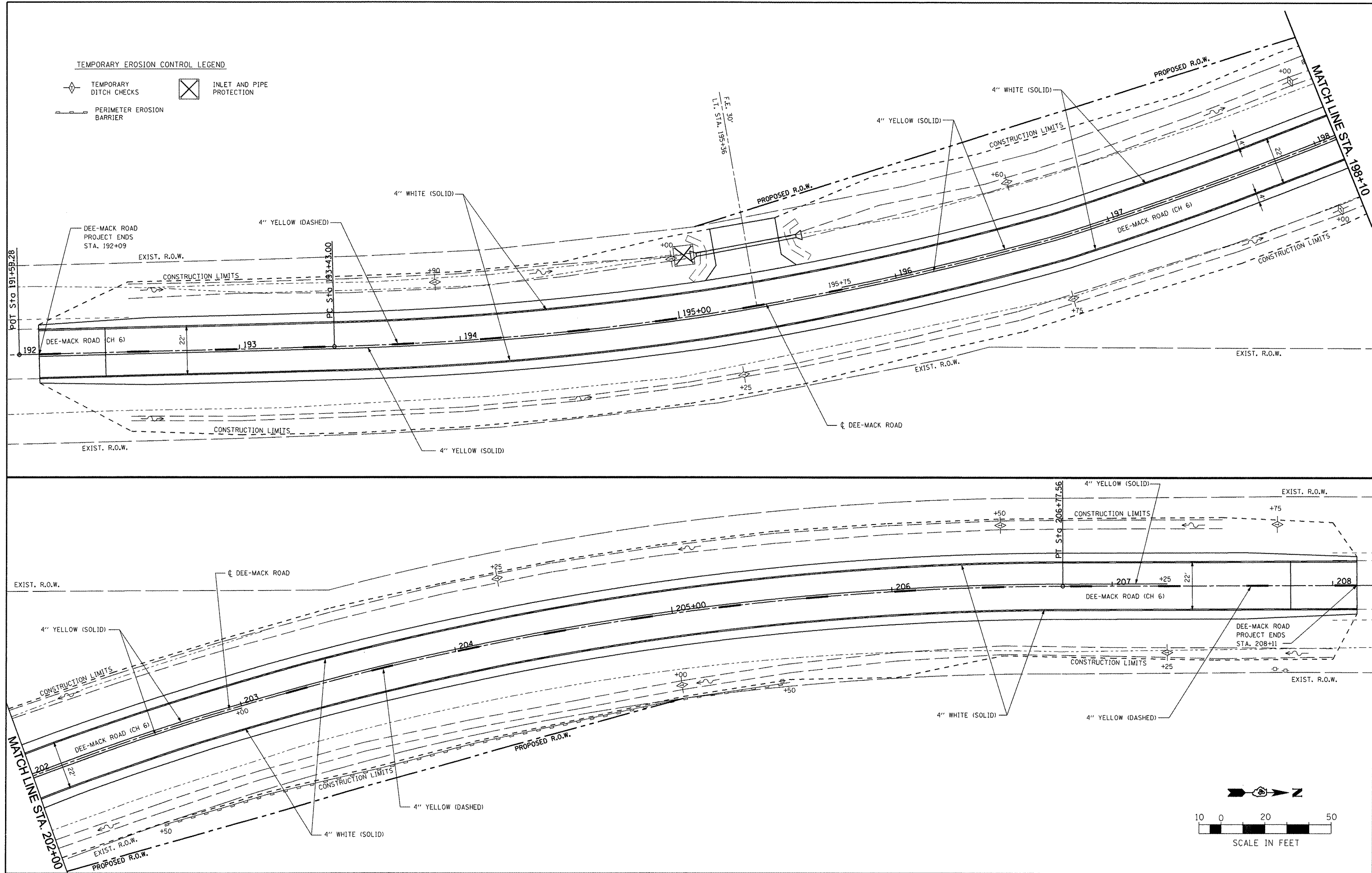


TEMPORARY EROSION CONTROL LEGEND

-  TEMPORARY DITCH CHECKS
-  INLET AND PIPE PROTECTION
-  PERIMETER EROSION BARRIER



FILE NAME = X:\PROJECTS\20070506\DDG\DEEMACK-COOPER\PLANS-REFS\PAVT MRKNG-EROS CNTRL 02.DGN	USER NAME =	DESIGNED - REW	REVISED -
	PLOT SCALE =	DRAWN - KRS, DLC	REVISED -
	PLOT DATE = 2/24/2012	CHECKED - KMC	REVISED -
		DATE -	REVISED -

STATE OF ILLINOIS	DESIGNED - REW	REVISED -
DEPARTMENT OF TRANSPORTATION	DRAWN - KRS, DLC	REVISED -
	CHECKED - KMC	REVISED -
	DATE -	REVISED -

<b>STATE OF ILLINOIS DEPARTMENT OF TRANSPORTATION</b>			
<b>TAZEWELL COUNTY - DEE-MACK ROAD AND COOPER ROAD INTERSECTION IMPROVEMENTS PAVEMENT MARKING AND EROSION CONTROL PLAN</b>			
SCALE:	SHEET NO.	OF SHEETS	STA. TO STA.

F.A.S. RTE. 470	SECTION 10-00076-00 RS	COUNTY TAZEWELL	TOTAL SHEETS 38	SHEET NO. 12
ILLINOIS FED. AID PROJECT				