

INDEX OF SHEETS

- 1 COVER SHEET
- 2 GENERAL NOTES AND JOB SPECIFIC NOTES
- 3 SUMMARY OF QUANTITIES
- 4-5 TYPICAL SECTIONS
- 6 SCHEDULE OF QUANTITIES
- 7 SUPERELEVATION DETAILS, LINE DIAGRAM, ALIGNMENT TIES, AND BENCHMARKS
- 8-9 ROADWAY PLAN
- 10 COOPER ROAD PROFILE
- 11-12 PAVEMENT MARKING PLAN AND EROSION CONTROL
- 13-15 BUTT JOINTS STD. 406101-D4
- 16 HOT MIX ASPHALT SURFACE REMOVAL (COLD MILLING) STD. 440001-D4
- 17-38 CROSS SECTIONS

LIST OF STANDARDS

000001-06	701006-03
280001-06	701011-02
442201-03	701201-04
542301-03	701306-03
542401-01	701311-03
666001-01	701326-04
	701901-02
	780001-03


DESIGN DESIGNATION

DEE-MACK ROAD
ADT 1575 (12) MAJOR COLLECTOR - RURAL (HMA FULL DEPTH, 20)

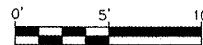
COOPER ROAD
ADT 1025 (12) LOCAL ROAD

DRAWING SCALES

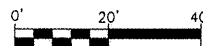
CROSS SECTION VERTICAL: 1" = 2.5'



CROSS SECTION HORIZONTAL: 1" = 5'



PLAN: 1" = 20'



J.U.L.I.E.
JOINT UTILITY LOCATION INFORMATION FOR EXCAVATION
1-800-892-0123
OR 811

NPDES PERMIT REQUIRED

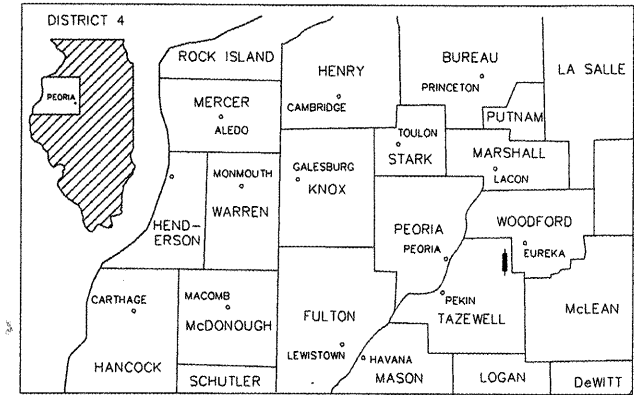
CONTRACT NO. 89591
CATALOG NO. 034528-00

STATE OF ILLINOIS
DEPARTMENT OF TRANSPORTATION
DIVISION OF HIGHWAYS

PROPOSED ROADWAY PLANS


PROJECT: HRR-0470 (108)
DEE-MACK ROAD
ROUTE: FAS 470 (C.H. 6)
SECTION 10-00076-00 RS
C-94-016-11
TAZEWELL COUNTY

F.A.S. RTE.	SECTION	COUNTY	TOTAL SHEETS	SHEET NO.
470	10-00076-00 RS	TAZEWELL	38	1
		ILLINOIS	CONTRACT NO. 89591	



LOCATION OF SECTION INDICATED THUS:

PROJECT DESCRIPTION:
Resurfacing and Superlevation Improvement,
Radius Improvement and HMA Shoulders

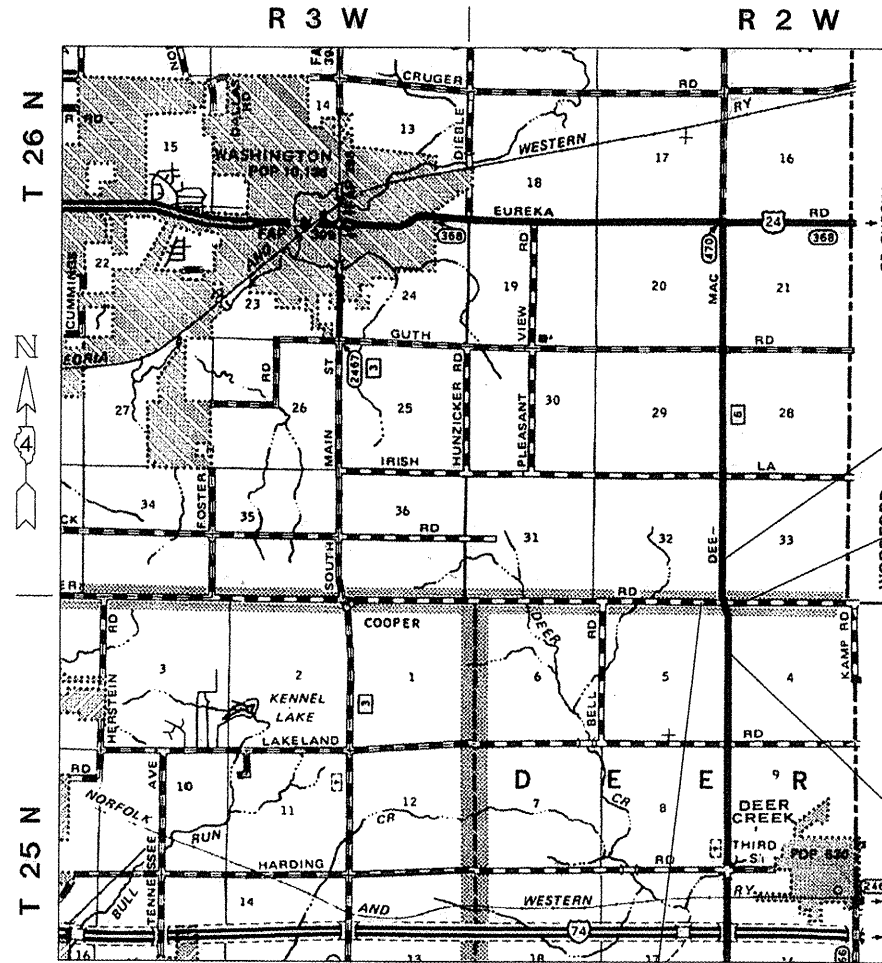


Kenneth Coulter
KENNETH M. COULTER
DATE: Feb 23, 2012


ILLINOIS REGISTERED PROFESSIONAL ENGINEER
No. 062-038839
EXPIRATION DATE 11/30/13



PRINTED BY THE AUTHORITY
OF THE STATE OF ILLINOIS



3rd P.M.
LOCATION MAP



PROJECT ENDS
STA. 208+11.00
DEE-MACK ROAD

PROJECT ENDS
STA. 101+30.00
COOPER ROAD

PROJECT BEGINS
STA. 192+09.00
DEE-MACK ROAD

PROJECT BEGINS
STA. 98+70.00
COOPER ROAD

GROSS LENGTH OF IMPROVEMENT DEE-MACK ROAD = 1,602.00 FEET = 0.303 MILES
GROSS LENGTH OF IMPROVEMENT COOPER ROAD = 260.00 FEET = 0.049 MILES
NET LENGTH OF IMPROVEMENT = 1,862.00 FEET = 0.353 MILES

APPROVED Feb 23, 2012

John J. Anderson
COUNTY ENGINEER

PASSED 02/24, 2012

[Signature]
DISTRICT ENGINEER OF
LOCAL ROADS & STREETS

Releasing For
Bid Based on
Limited Review

Feb 27, 2012

[Signature]
DEPUTY DIRECTOR OF HIGHWAYS,
REGION THREE ENGINEER

STATE OF ILLINOIS
DEPARTMENT OF TRANSPORTATION