
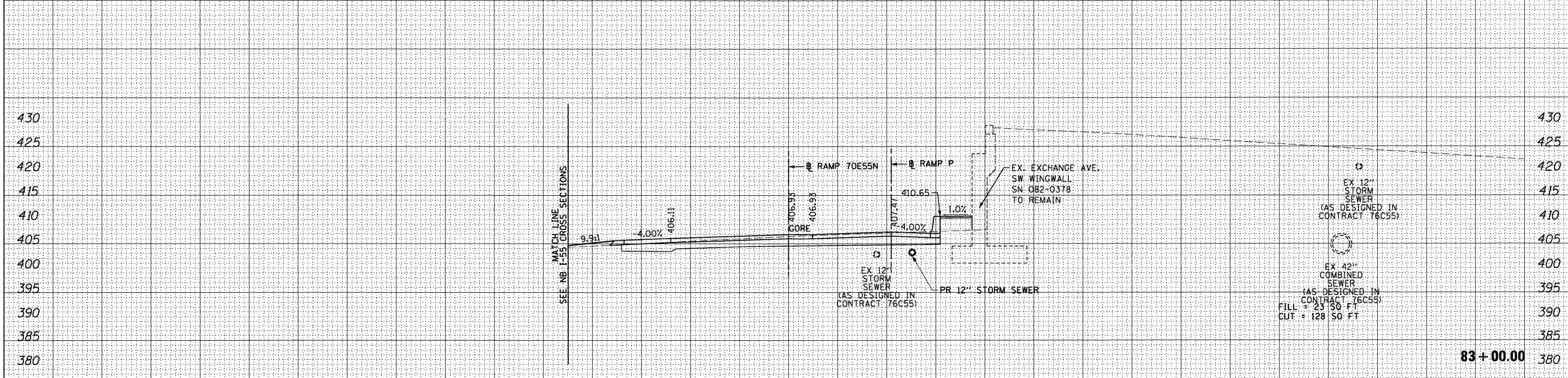
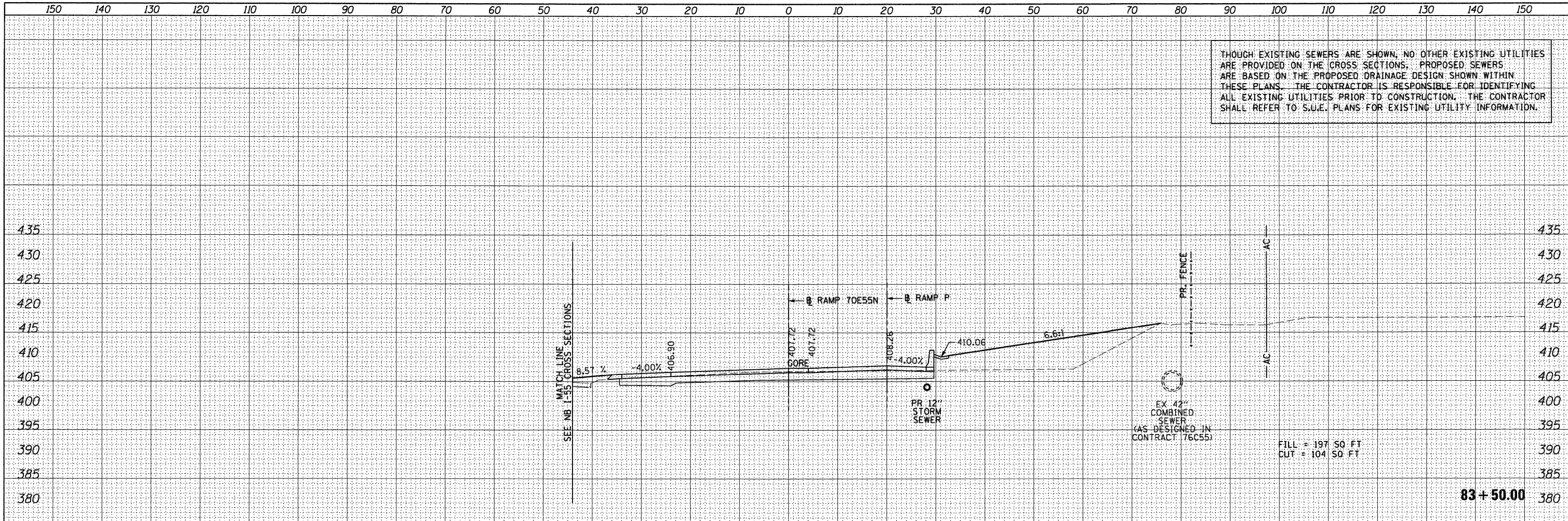


THOUGH EXISTING SEWERS ARE SHOWN, NO OTHER EXISTING UTILITIES ARE PROVIDED ON THE CROSS SECTIONS, PROPOSED SEWERS ARE BASED ON THE PROPOSED DRAINAGE DESIGN SHOWN WITHIN THESE PLANS. THE CONTRACTOR IS RESPONSIBLE FOR IDENTIFYING ALL EXISTING UTILITIES PRIOR TO CONSTRUCTION. THE CONTRACTOR SHALL REFER TO S.U.E. PLANS FOR EXISTING UTILITY INFORMATION.

DATE	
BY	
FINAL SURVEY	
PLOTTED	
NOTE BOOK	
AREAS	
CHECKED	
NO.	

DATE	
BY	
ORIGINAL SURVEY	
PLOTTED	
NOTE BOOK	
AREAS	
CHECKED	
NO.	



FILE NAME =	USER NAME = sear-sb	DESIGNED - SDH	REVISED -	STATE OF ILLINOIS DEPARTMENT OF TRANSPORTATION	CROSS SECTIONS - RAMP 70E55N			F.A. RTE.	SECTION	COUNTY	TOTAL SHEETS	SHEET NO.
FILEL		DRAWN - SDH	REVISED -		64/998	82-1-RIA)	ST. CLAIR	629	568			
PLOT SCALE = 20.0000' / in.		CHECKED - DBM	REVISED -		SCALE: 1" = 10'			SHEET NO. 6 OF 9 SHEETS			STA. 83+00.00 TO STA. 83+50.00	
PLOT DATE = 1/24/2012		DATE - 1-20-12	REVISED -					ILLINOIS FED. AID PROJECT			CONTRACT NO. 76C52	