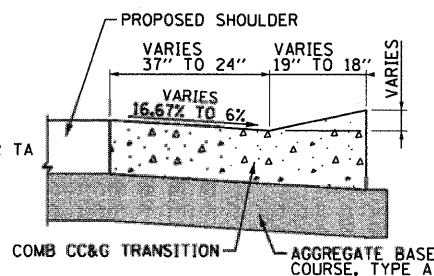
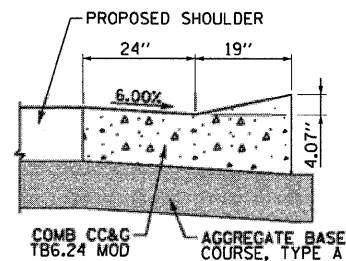


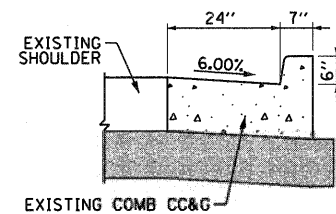
**SECTION A-A**  
CONC BAR 1F 42HT SPL  
AND CONC GUTTER TA  
SCALE: NONE  
NOTE: SEE SHEET 499 FOR CONC  
BAR 1F 42HT SPL



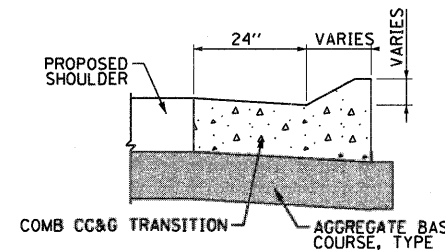
**SECTION B-B**  
COMB CC&G TRANSITION  
SCALE: NONE  
STA 63+90.0 TO STA 64+27.55  
NOTE: FLOW LINE ELEVATION OF TA GUTTER TO TRANSITION  
TO FLOW LINE OF COMB CC&G TB6.24 MOD.  
(PAID FOR AS COMB CC&G TB6.24 MOD)



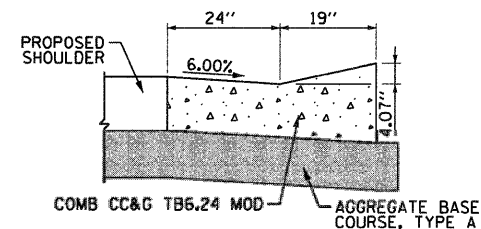
**SECTION C-C**  
COMB CC&G TB6.24 MOD  
SCALE: NONE  
NOTE: SEE SHEET 498 FOR COMB  
CC&G TB6.24 MOD DIMENSIONS



**SECTION D-D**  
EXISTING COMB CC&G  
SCALE: NONE  
NOTE: EXISTING DIMENSIONS MAY VARY -  
TO BE VERIFIED IN THE FIELD



**SECTION E-E**  
COMB CC&G TRANSITION  
SCALE: NONE  
STA 64+50.00 TO STA 64+65.00  
NOTE: PAID FOR AS COMB CC&G TB6.24 MOD



**SECTION F-F**  
COMB CC&G TB6.24 MOD  
SCALE: NONE  
NOTE: SEE SHEET 498 FOR COMB  
CC&G TB6.24 MOD DIMENSIONS

CONCRETE GUTTER, TYPE A TRANSITION TO COMB CC&G TB6.24 MOD

EXISTING COMB CC&G TRANSITION TO COMB CC&G TB6.24 MOD

FILE NAME = DBT1-76C52-sht-details\_25.dgn

USER NAME = searab  
PLOT SCALE = 20.0000' / 1"  
PLOT DATE = 1/24/2012

DESIGNED BS  
DRAWN BS  
CHECKED DBM  
DATE 1-20-12

REVISED -  
REVISED -  
REVISED -  
REVISED -

STATE OF ILLINOIS  
DEPARTMENT OF TRANSPORTATION

ROADWAY DETAILS

SCALE: 1" = 10' SHEET NO. 25 OF 26 SHEETS STA. TO STA.

F.A.I. RTE.	SECTION	COUNTY	TOTAL SHEETS	SHEET NO.
• 64/998/70	82-1-RIA), 82-1-R(B)	ST. CLAIR	629	522
FED. ROAD DIST. NO.	ILLINOIS FED. AID PROJECT	CONTRACT NO. 76C52		