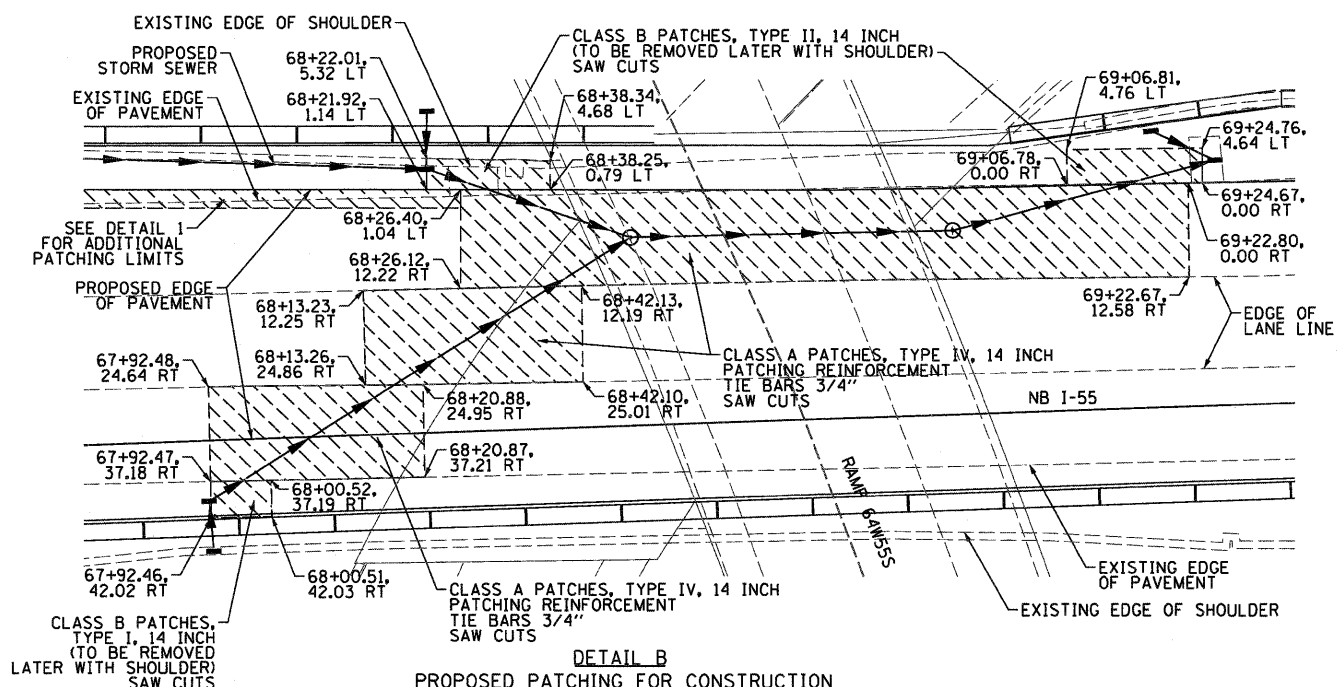
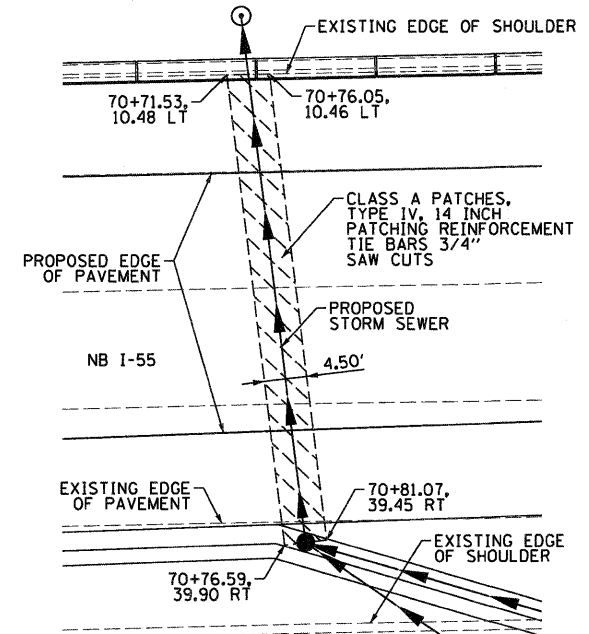


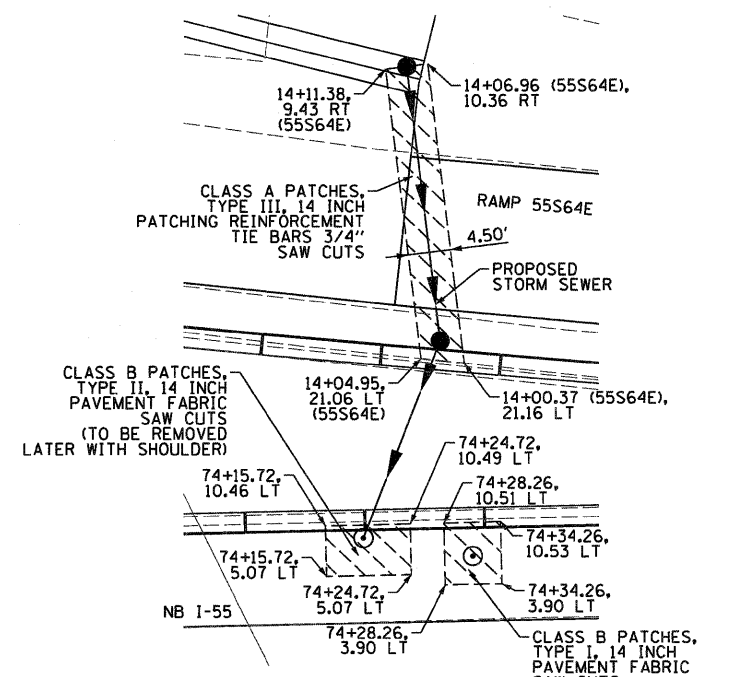
DETAIL A
CLASS A PATCHES FOR PAVEMENT WIDENING
SCALE: NONE



DETAIL B
PROPOSED PATCHING FOR CONSTRUCTION
OF THE PROPOSED DRAINAGE DESIGN
SCALE: NONE



DETAIL C
CLASS A PATCHES FOR PIPE CROSSING
SCALE: NONE



DETAIL D
PROPOSED PATCHING FOR PIPE CROSSING
AND DRAINAGE STRUCTURES
SCALE: NONE

- NOTES:**
1. ALL STATIONING IS TAKEN FROM NB I-55 @ UNLESS OTHERWISE NOTED.
 2. CLASS A PATCHING SHALL EXTEND TO PROPOSED EDGE OF PAVEMENT AS SHOWN.
 3. SEE SHEET 517 OF 629 FOR PATCHING TYPICAL SECTIONS.

FILE NAME = DBT1-76C52-sht-details.18.dgn	USER NAME = searab	DESIGNED BS	REVISED -	STATE OF ILLINOIS DEPARTMENT OF TRANSPORTATION	ROADWAY DETAILS			F.A.I. RTE.	SECTION	COUNTY	TOTAL SHEETS	SHEET NO.	
		DRAWN BS	REVISED -		SCALE: 1" = 50'	SHEET NO. 18 OF 26 SHEETS	STA.	TO STA.	82-1-RIA), 82-1-R(B)	ST. CLAIR	629	515	
		CHECKED DBM	REVISED -						64/998/70				
		DATE 1-20-12	REVISED -						FED. ROAD DIST. NO.	ILLINOIS	FED. AID PROJECT		