FOR INFORMATION ONLY

FED. ROAD DIST. NO.	SEC.	COUNTY	TOTAL SHEETS	SHEET NO.
F.A.I.-70	82-2-8	St. Clair	77	56

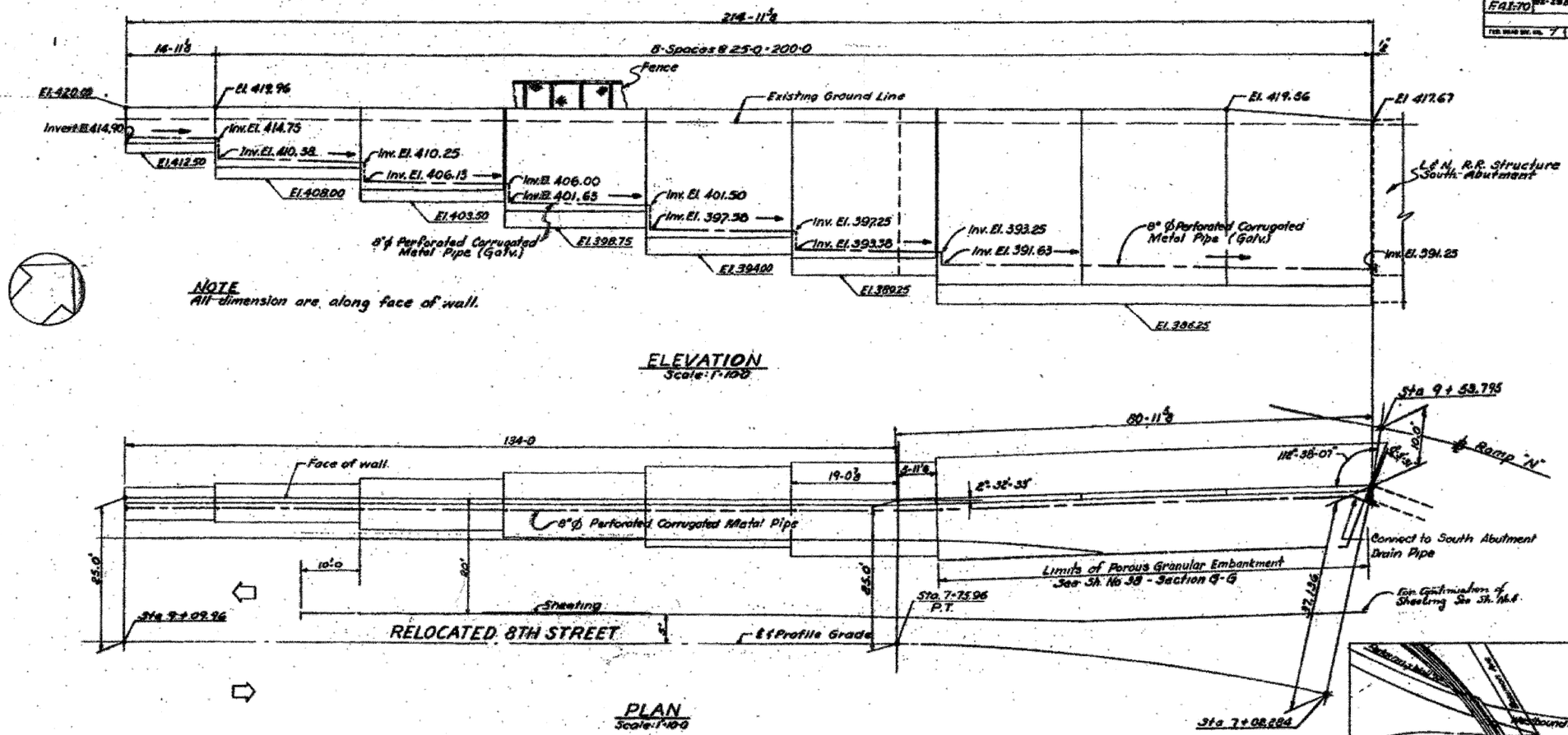

ELEVATION
Scale: 1"=10'0"

PLAN
Scale: 1"=10'0"

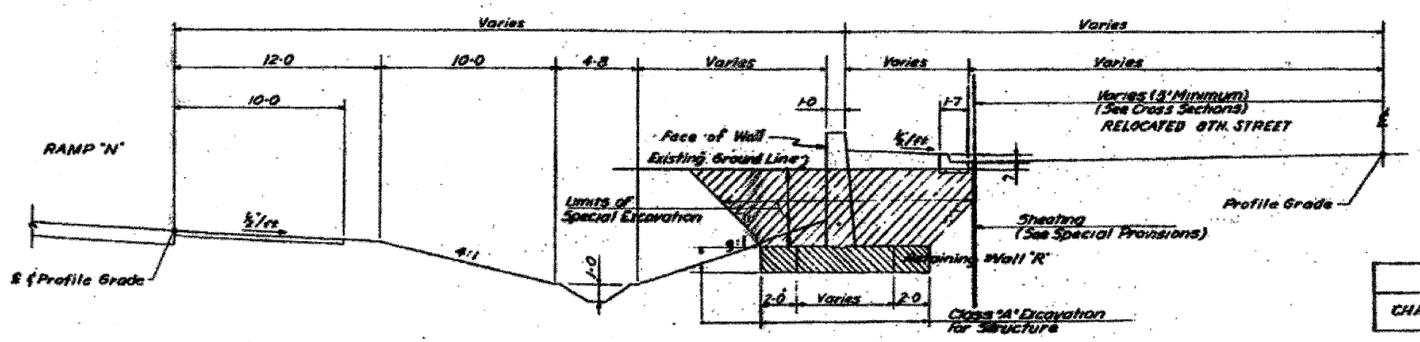

TYPICAL SECTION
LOOKING NORTHEAST

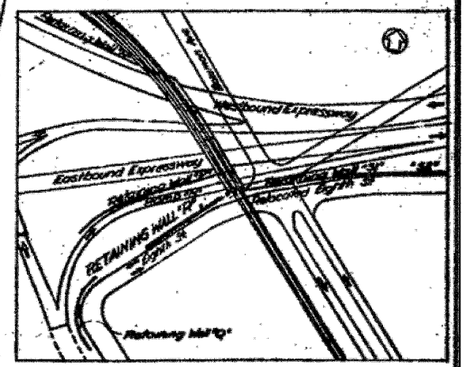

LOCATION PLAN

BILL OF MATERIAL		
CHAIN LINK FENCE	L.F.	215

STATE OF ILLINOIS
DEPARTMENT OF PUBLIC WORKS & BLDGS.
DIVISION OF HIGHWAYS
&
CITY OF EAST ST. LOUIS

EAST ST. LOUIS EXPRESSWAY

RETAINING WALL "R"
GENERAL PLAN

H. W. LOCHNER, INC
ENGINEERS
DATE: JULY 1960 CHICAGO, ILLINOIS SHEET NO. 36

Drawn by: EJ
Checked by: A.C.

FILE NAME = DBTRI-76C52-SHT-Wall-R.dgn	USER NAME = searsb	DESIGNED -	REVISED -	STATE OF ILLINOIS DEPARTMENT OF TRANSPORTATION	EXISTING BRIDGE PLAN - WALL-R	F.A.I RTE.	SECTION	COUNTY	TOTAL SHEETS	SHEET NO.
		DRAWN - GF	REVISED -			•	82-1-R(A), 82-1-R(B)	ST. CLAIR	629	478
	PLOT SCALE = 2.0000 ' / in.	CHECKED - DD	REVISED -			• 64/998/70		CONTRACT NO. 76C52		
	PLOT DATE = 1/23/2012	DATE - 07/21/10	REVISED -		SCALE: NONE SHEET NO. 1 OF 3 SHEETS STA. TO STA.	FED. ROAD DIST. NO.	ILLINOIS	FED. AID PROJECT		