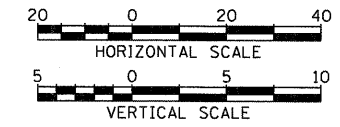
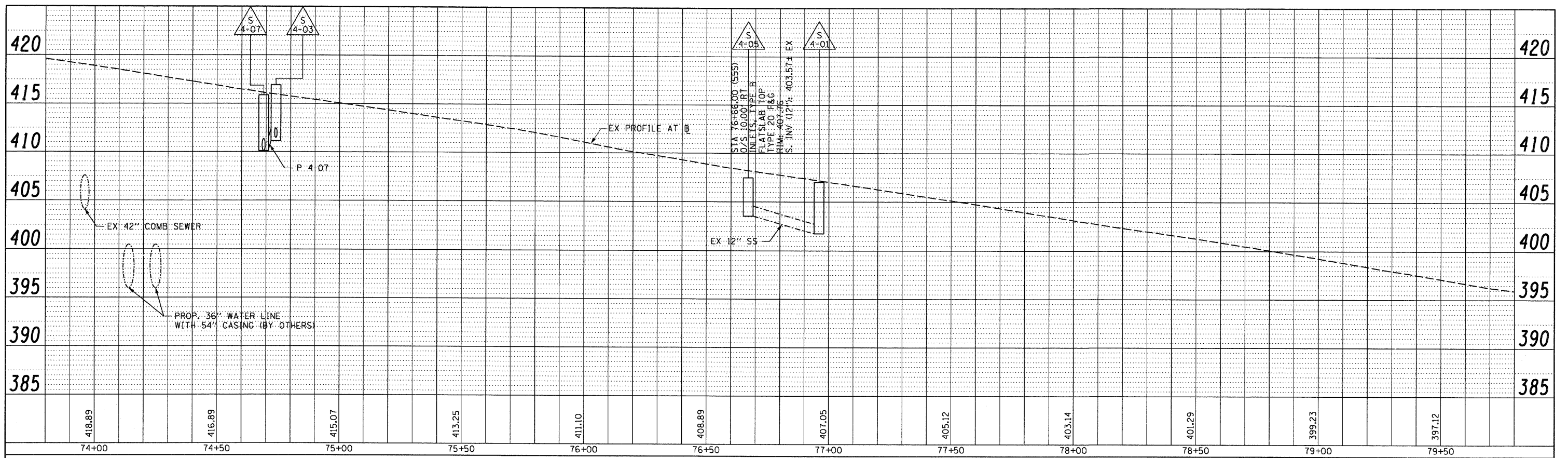
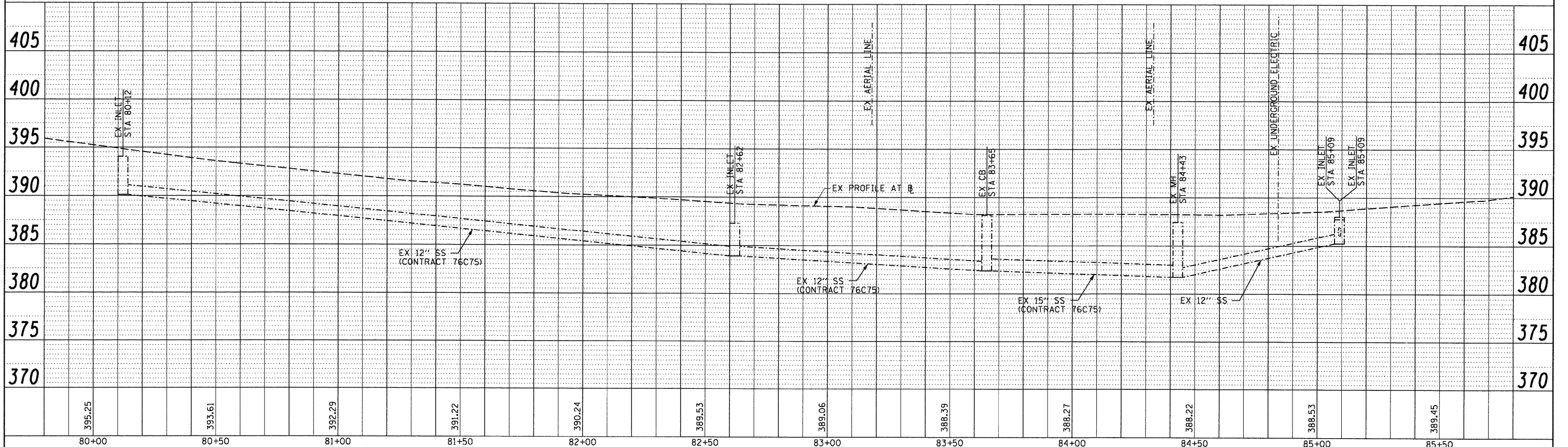


PLAN	SURVEYED	DATE
	PLOTTED	BY
	GRADES CHECKED	
	STRUCTURE NOTATIONS CHECKED	
	NOTE BOOK NO.	
	CADD FILE NAME	



EXISTING SB I-55

PROFILE	SURVEYED	DATE
	PLOTTED	BY
	GRADES CHECKED	
	STRUCTURE NOTATIONS CHECKED	
	NOTE BOOK NO.	
	CADD FILE NAME	



FILE NAME = 09TRI-76C52-Sht-Prof-Drain-27-SB55-02.dgn

USER NAME = searsb
 PLOT SCALE = 40.000' / in.
 PLOT DATE = 1/24/2012

DESIGNED - MAN
 DRAWN - CJS
 CHECKED - JF
 DATE - 1-20-12

REVISED -
 REVISED -
 REVISED -
 REVISED -

STATE OF ILLINOIS
 DEPARTMENT OF TRANSPORTATION

DRAINAGE PROFILE
 SB I-55

SCALE: H: 20 V: 5 SHEET NO. 27 OF 32 SHEETS STA. 73+80.00 TO STA. 85+80.00

F.A. RTE.	SECTION	COUNTY	TOTAL SHEETS	SHEET NO.
64/998/70	82-1-RIA), 82-1-RIB)	ST. CLAIR	629	294
CONTRACT NO. 76C52			ILLINOIS FED. AID PROJECT	