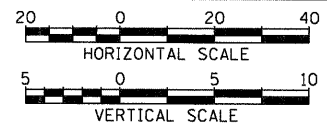
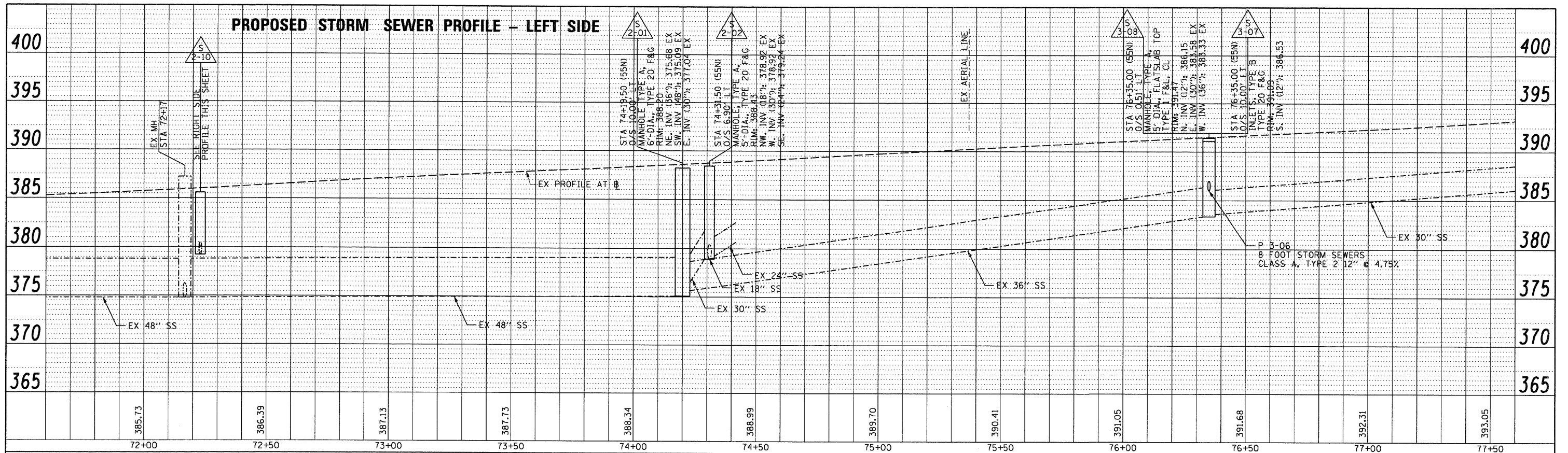
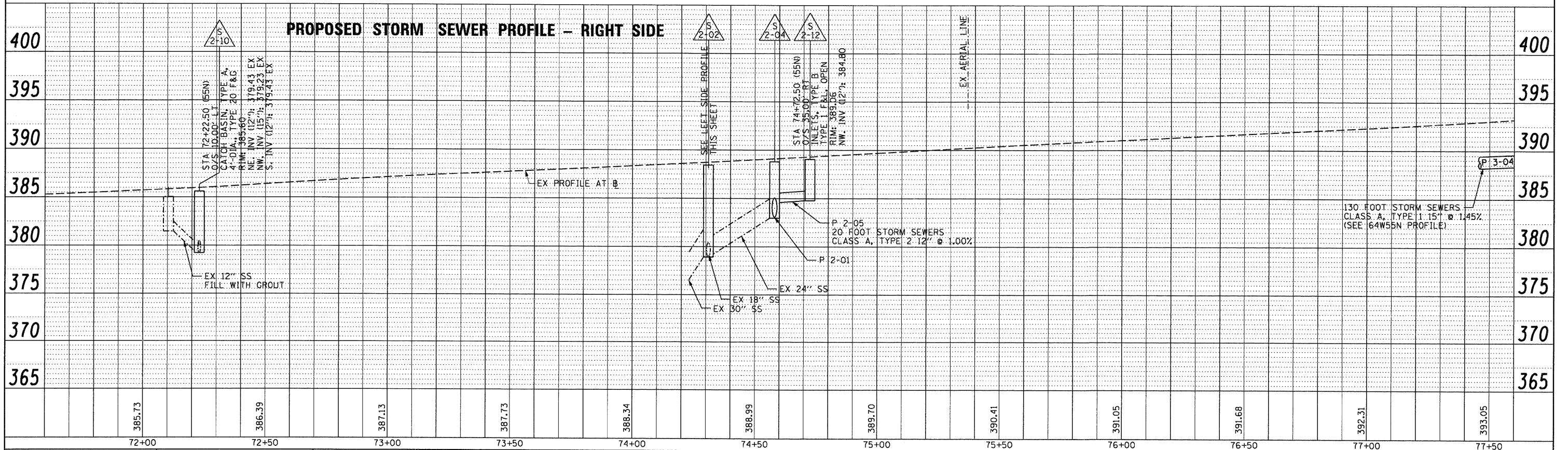


PLAN SURVEYED BY DATE  
 PLOTTED BY  
 NOTE BOOK NO.  
 ALIGNMENT CHECKED BY  
 E.A.D. FILE NAME

PROFILE SURVEYED BY DATE  
 PLOTTED BY  
 NOTE BOOK NO.  
 GRADES CHECKED BY  
 STRUCTURE NOTATIONS CHKD



EXISTING NB I-55



FILE NAME = DBTR1-76C52-Sht-Prof-Drain-23-NB55-03.dgn	USER NAME = searsb	DESIGNED - MAN	REVISED -	<b>STATE OF ILLINOIS</b> <b>DEPARTMENT OF TRANSPORTATION</b>	<b>DRAINAGE PROFILE</b> <b>NB I-55</b>	F.A. RTE.	SECTION	COUNTY	TOTAL SHEETS	SHEET NO.
PLOT SCALE = 40.000' / 1"	CHECKED - JF	DRAWN - CJS	REVISED -			82-1-R(A), 82-1-R(B)	ST. CLAIR	629	290	
PLOT DATE = 1/24/2012	DATE - 1-20-12	CHECKED - JF	REVISED -			64/998/70	CONTRACT NO. 76C52			
		DATE - 1-20-12	REVISED -			FED. ROAD DIST. NO.	ILLINOIS	FED. AID PROJECT		

SCALE: H: 20 V: 5 SHEET NO. 23 OF 32 SHEETS STA. 71+60.00 TO STA. 77+60.00