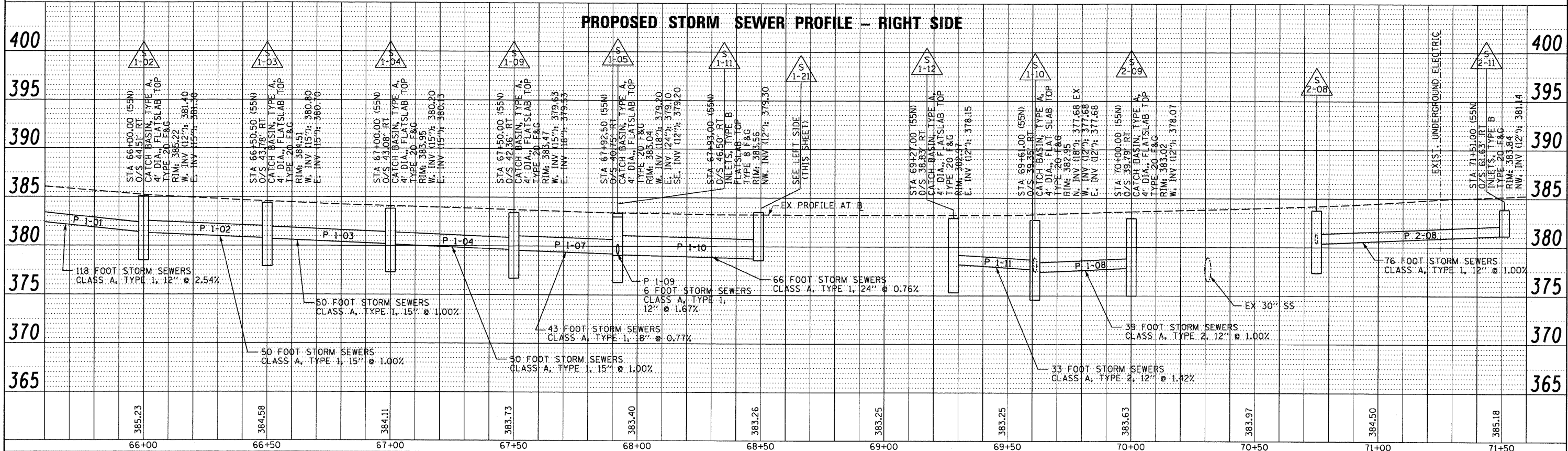
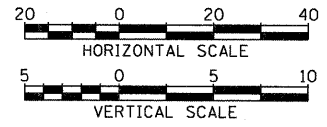
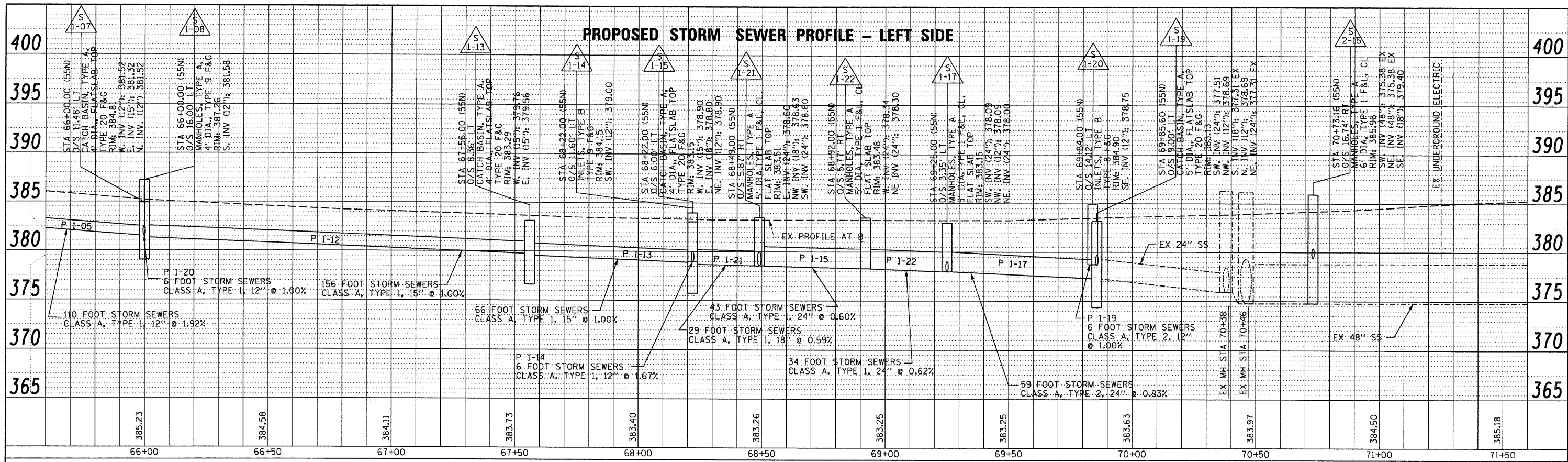


PLAN	SURVEYED	DATE
	PLOTTED	
	DESIGNED	
	CHECKED	
	NO. OF SHEETS	
	DATE	

PROFILE	SURVEYED	DATE
	PLOTTED	
	DESIGNED	
	CHECKED	
	NO. OF SHEETS	
	DATE	



FILE NAME = DBTRI-76C52-Sht-Prof-Drain-22-NB55-02.dgn
 USER NAME = searab
 PLOT SCALE = 48,000 / 1 in.
 PLOT DATE = 1/24/2012

DESIGNED - MAN
 DRAWN - CJS
 CHECKED - JF
 DATE - 1-20-12

REVISED -
 REVISED -
 REVISED -
 REVISED -

STATE OF ILLINOIS
 DEPARTMENT OF TRANSPORTATION

SCALE: H: 20 V: 5 SHEET NO. 22 OF 32 SHEETS STA. 65+60.00 TO STA. 71+60.00

DRAINAGE PROFILE
 NB I-55

F.A. RTE.	SECTION	COUNTY	TOTAL SHEETS	SHEET NO.
	82-1-R(A), 82-1-R(B)	ST. CLAIR	629	258
	64/998/70			CONTRACT NO. 76C52
FED. ROAD DIST. NO.	ILLINOIS	FED. AID PROJECT		