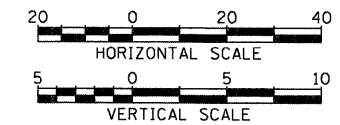
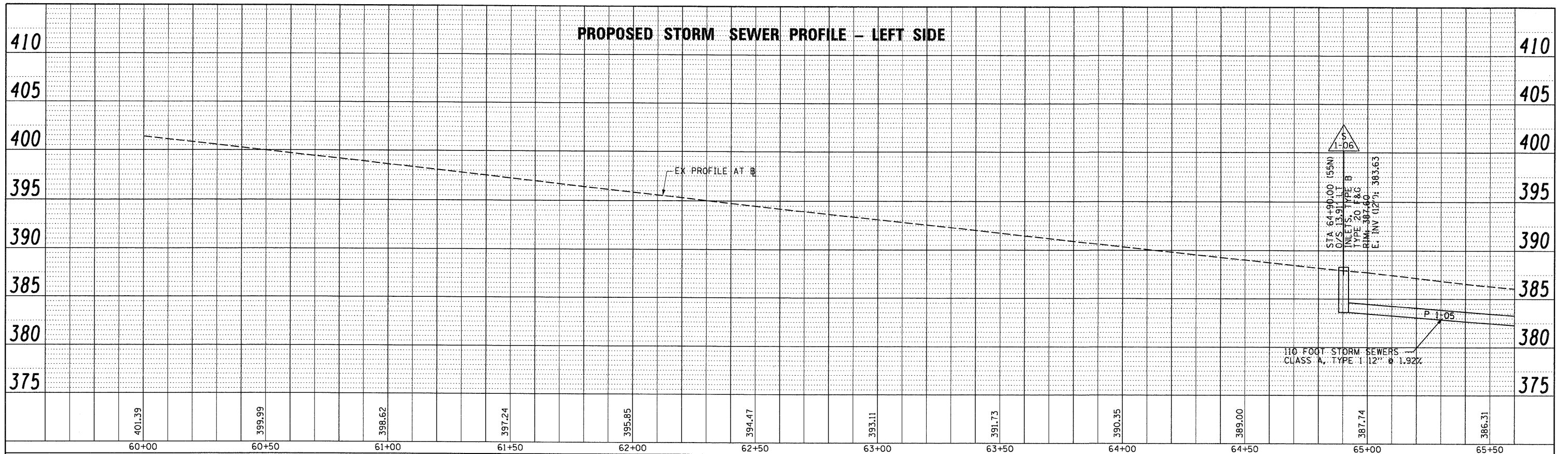
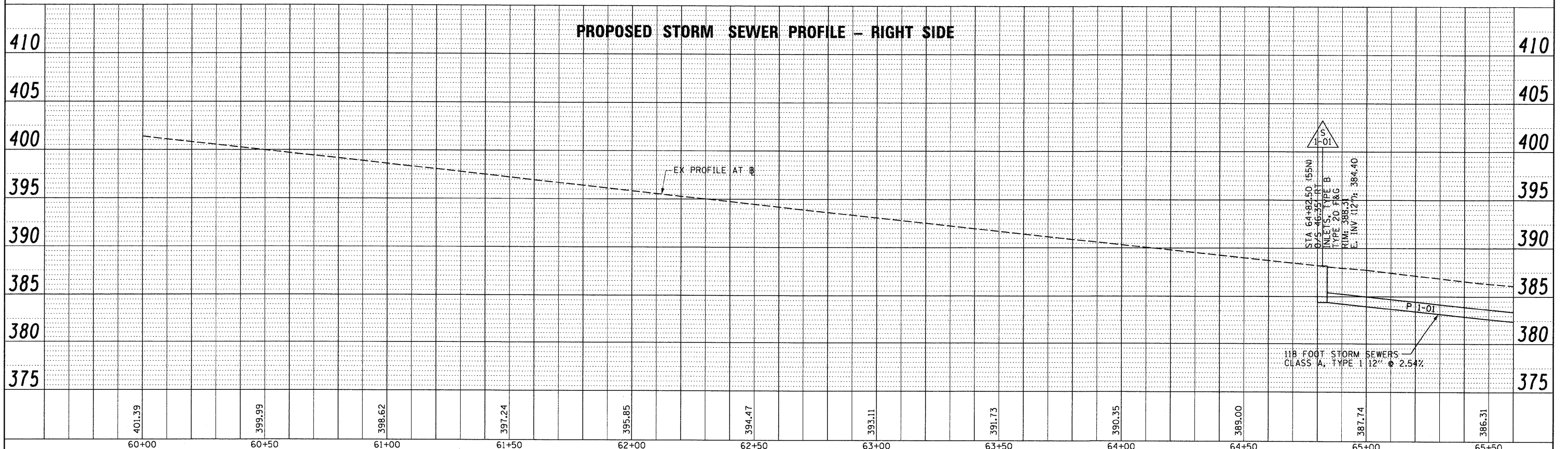


PLAN	SURVEYED	BY	DATE
	PLOTTED		
	GRADES CHECKED		
	STRUCTURE NOTATION CHECKED		
	NOTE BOOK NO.		
	CADD FILE NAME		

PROFILE	SURVEYED	BY	DATE
	PLOTTED		
	GRADES CHECKED		
	STRUCTURE NOTATION CHECKED		
	NOTE BOOK NO.		
	CADD FILE NAME		



EXISTING NB I-55



FILE NAME = DBTRI-76C52-Shr-Prof-Drain-21-NB55-01.dgn	USER NAME = searsb	DESIGNED - MAN	REVISED -	STATE OF ILLINOIS DEPARTMENT OF TRANSPORTATION	DRAINAGE PROFILE NB I-55	SCALE: H: 20 V: 5 SHEET NO. 21 OF 32 SHEETS STA. 60+00.00 TO STA. 65+60.00	F.A. RTE.	SECTION	COUNTY	TOTAL SHEETS	SHEET NO.
	PLOT SCALE = 40.000' / in.	DRAWN - CJS	REVISED -				82-1-RIA, 82-1-RI(B)	ST. CLAIR	629	288	
	PLOT DATE = 1/24/2012	CHECKED - JF	REVISED -				64/998/70	CONTRACT NO. 76C52			
		DATE - 1-20-12	REVISED -				FED. ROAD DIST. NO. ILLINOIS FED. AID PROJECT				