





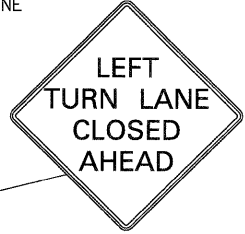
LEGEND
 —▶—▶—▶— PRIMARY ROUTE OF DETOUR
 -x-x-x-x- CLOSED TO TRAFFIC








CLOSE ENTRANCE RAMP ACCORDING TO STANDARD 701451 WITH 3 TYPE III BARRICADES WITH ROAD CLOSED SIGNS

25TH ST

CLOSE LEFT TURN LANE ACCORDING TO STANDARD 701701

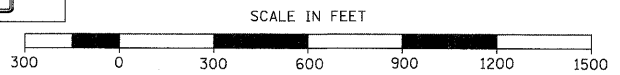


ST CLAIR AVE



NOTE: SEE SHEET 13 FOR SUGGESTED SIGN SEQUENCING AND SPACING

SUMMIT AVE



FILE NAME = D80verall-00-sht-staging05-64-9&10.dgn	USER NAME = jroggetz	DESIGNED - DS	REVISED -	STATE OF ILLINOIS DEPARTMENT OF TRANSPORTATION	INTERSTATE WEEKEND CLOSURE FOR INTERSTATE 64 INTERSTATE 64 AND 25TH ST		F.A.I. RTE. 70	SECTION	COUNTY ST. CLAIR	TOTAL SHEETS 629	SHEET NO. 160	
PLOT SCALE = 600.0000' / 1in.	CHECKED -	REVISIED -	REVISIED -		SCALE: 1" = 300'	SHEET NO. 5 OF 15 SHEETS	STA.	TO STA.	CONTRACT NO. 76C52			
PLOT DATE = 1/6/2012	DATE - 01/06/12	REVISIED -	REVISIED -		ILLINOIS FED. AID PROJECT							