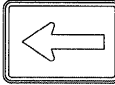
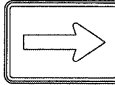


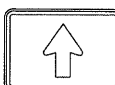



















DETOUR SIGN SCHEDULE
ALL SIGNS SHALL BE PROVIDED BY CONTRACTOR

												
SHEET #	ARROW LT	ARROW RT	ARROW DIAGONAL RT	ARROW DIAGONAL LT	ARROW UP	DETOUR	WEST	EAST	SOUTH	NORTH	I-55	I-70
1	-	-	-	-	-	-	-	-	-	-	-	-
2	-	-	2	2	1	5	2	3	-	3	3	5
3	-	-	4	1	-	5	5	-	5	-	5	5
4	1	1	-	-	1	3	3	-	3	-	3	3
5	-	-	-	-	-	-	-	-	-	-	-	-
6	-	-	8	2	2	12	10	2	10	2	12	12
7	-	-	12	-	1	9	4	5	4	5	9	9
8	-	-	4	4	-	8	-	8	-	8	8	8
9	-	-	4	-	-	4	-	-	-	4	-	-
TOTAL	1	1	34	9	5	46	24	18	22	22	44	42

DETOUR SIGN SCHEDULE
ALL SIGNS SHALL BE PROVIDED BY CONTRACTOR

										
SHEET #	RAMP CLOSED AHEAD	DETOUR AHEAD	CMS	N55 E70 CLOSED	S55 W70 CLOSED	ALL TRAFFIC MUST EXIT	END	ROAD CLOSED	OVERLAY PANEL	ORANGE BACKGROUND
1	-	-	2	-	-	-	-	-	-	-
2	2	5	1	2	-	-	2	3	2	5
3	-	4	-	-	2	2	-	3	2	5
4	-	2	-	-	2	-	-	-	2	3
5	-	-	-	-	1	-	-	-	1	-
6	-	4	2	-	-	-	2	-	-	12
7	-	-	2	-	-	-	-	-	-	9
8	-	-	-	-	-	-	-	-	-	8
9	-	-	-	-	-	-	-	-	-	4
TOTAL	2	15	7	2	5	2	4	6	7	46

FILE NAME = DB0verall-00-shr-staging14.dgn

USER NAME = Jroggetz

DESIGNED -

REVISED -

DRAWN -

REVISED -

PLOT SCALE = 600.0000' / in.

CHECKED -

REVISED -

PLOT DATE = 1/6/2012

DATE - 01/06/12

REVISED -

STATE OF ILLINOIS
DEPARTMENT OF TRANSPORTATION

INTERSTATE WEEKEND CLOSURE FOR INTERSTATE 55/70
DETOUR SIGN SCHEDULE

SCALE: SHEET NO. 14 OF 15 SHEETS STA. TO STA.

F.A.I. RTE.	SECTION	COUNTY	TOTAL SHEETS	SHEET NO.
		ST CLAIR	629	154
FED. ROAD DIST. NO.			ILLINOIS FED. AID PROJECT	
			CONTRACT NO. 76C52	