

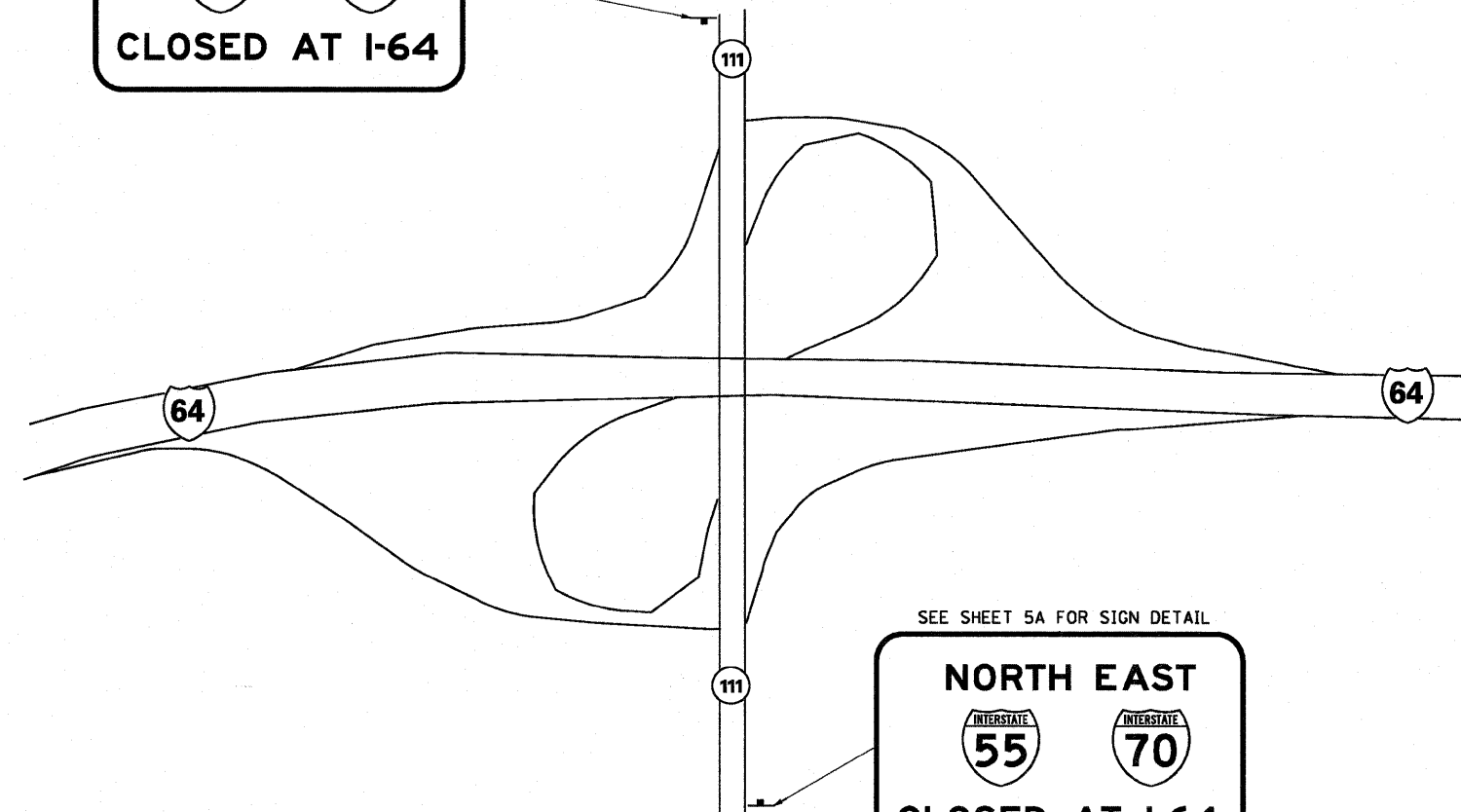


SEE SHEET 5A FOR SIGN DETAIL

NORTH EAST

INTERSTATE 55 INTERSTATE 70

CLOSED AT I-64



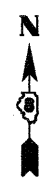
SEE SHEET 5A FOR SIGN DETAIL

NORTH EAST

INTERSTATE 55 INTERSTATE 70

CLOSED AT I-64

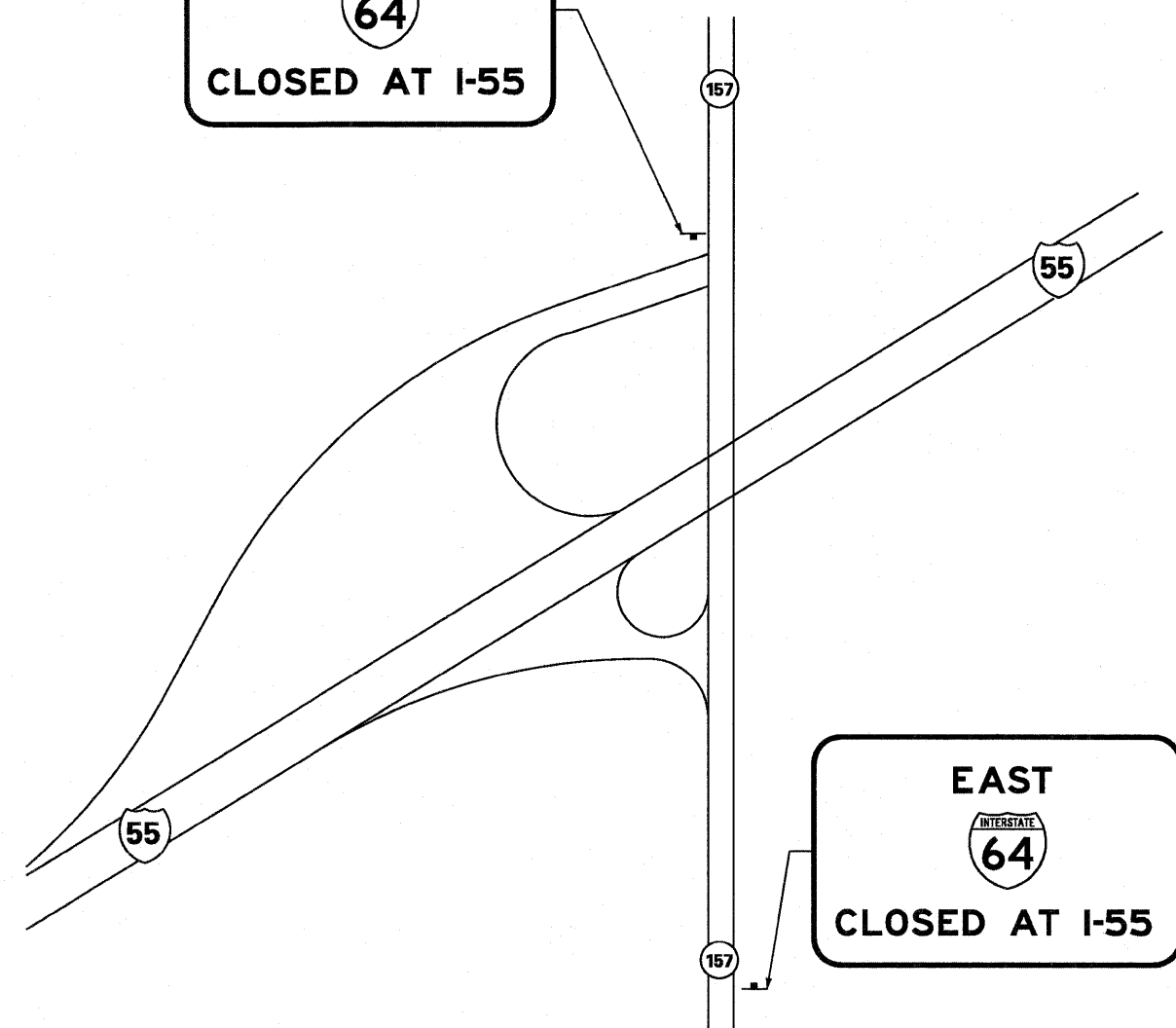
DETOUR 1: DETOUR PLAN WB I-64 TO NB I-55/70



EAST

INTERSTATE 64

CLOSED AT I-55

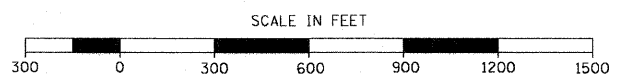


EAST

INTERSTATE 64

CLOSED AT I-55

DETOUR 2: DETOUR PLAN SB I-55/70 TO EB I-64



FILE NAME = DBTRI-76C52-sh1-detour-04.dgn

USER NAME = searab

PLOT SCALE = 600.0000' / in.

PLOT DATE = 1/25/2012

DESIGNED MAN

DRAWN CJS

CHECKED MPW

DATE 1-20-12

REVISED -

REVISED -

REVISED -

REVISED -

STATE OF ILLINOIS
DEPARTMENT OF TRANSPORTATION

DETOUR PLAN
WB I-64 TO NB I-55/70 AND SB I-55/70 TO EB I-64

SCALE: 1" = 300' SHEET NO. 4 OF 10 SHEETS STA. NONE TO STA. NONE

F.A.I. RTE.	SECTION	COUNTY	TOTAL SHEETS	SHEET NO.
• 64/998/70	82-1-RIA, 82-1-RIB	ST. CLAIR	629	134
FED. ROAD DIST. NO. ILLINOIS FED. AID PROJECT			CONTRACT NO. 76C52	