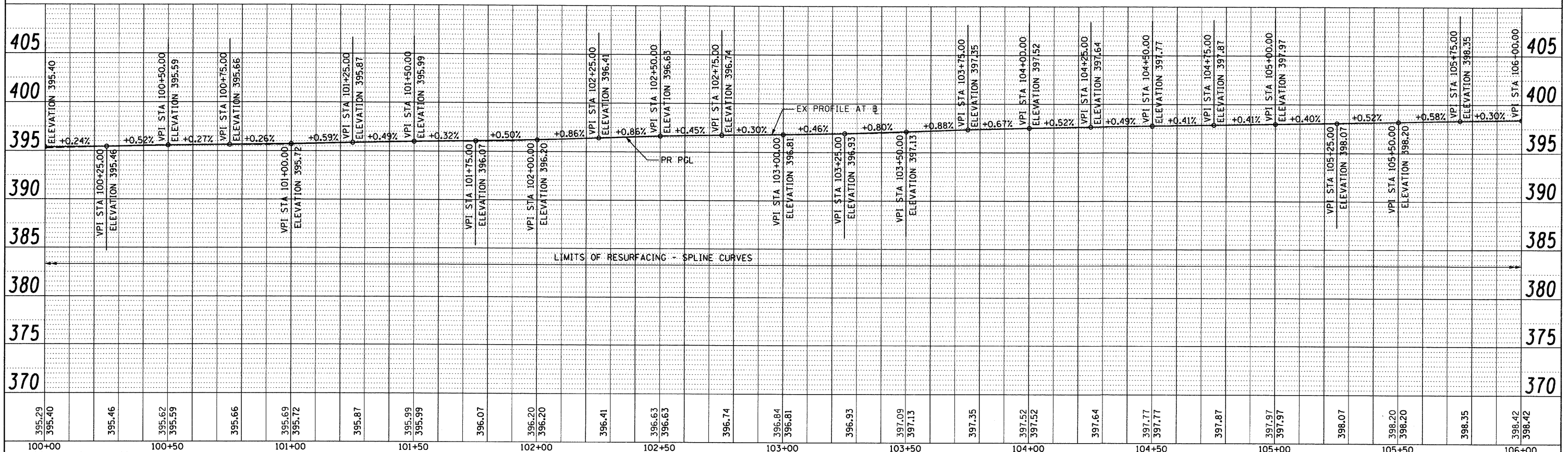
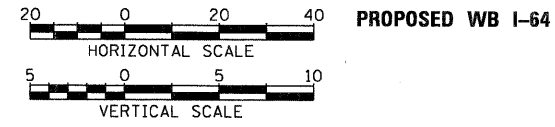
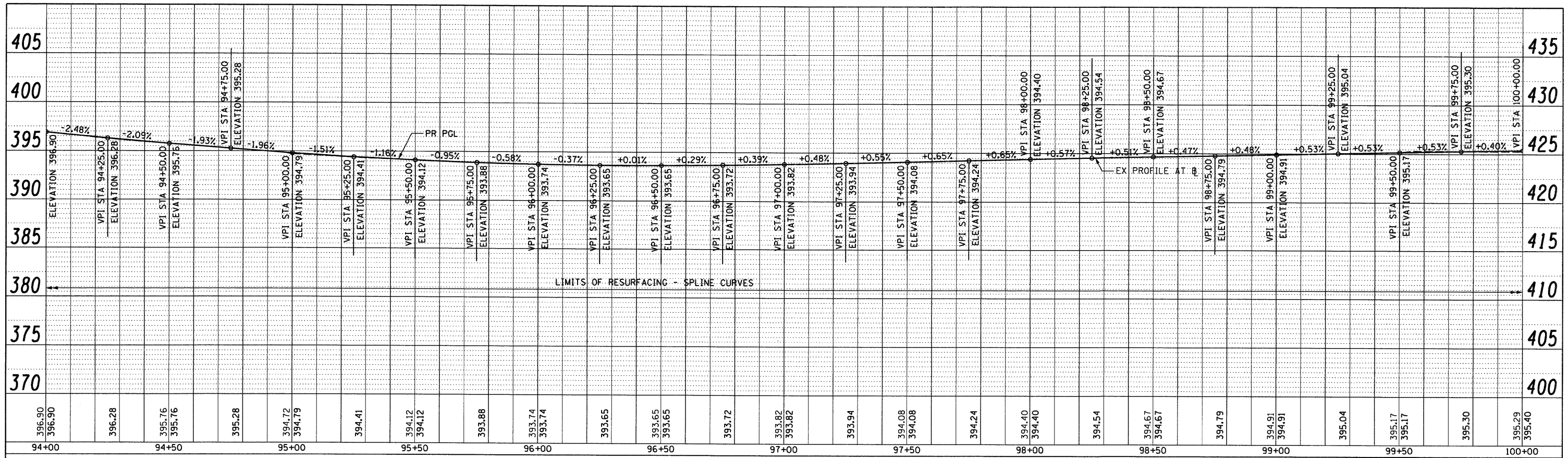


DATE	
BY	
REVIEWED	
ALIGNMENT CHECKED	
GRADES CHECKED	
PLANNING CHECKED	
NO. _____	

DATE	
BY	
REVIEWED	
GRADES CHECKED	
ALIGNMENT CHECKED	
PLANNING CHECKED	
NO. _____	



FILE NAME = DBT11-76C52-sht-Prof-64W-02.dgn

USER NAME = searsb
 PLOT SCALE = 40,0000' / in.
 PLOT DATE = 1/24/2012

DESIGNED - SH
 DRAWN - PHP
 CHECKED - DBM
 DATE - 1-20-12

REVISED -
 REVISED -
 REVISED -
 REVISED -

STATE OF ILLINOIS
 DEPARTMENT OF TRANSPORTATION

ROADWAY PROFILE
 WB I-64

SCALE: H: 20 V: 5 SHEET NO. 2 OF 3 SHEETS STA. 94+00 TO STA. 106+00

F.A. RTE.	SECTION	COUNTY	TOTAL SHEETS	SHEET NO.
	82-1-(RA), 82-1-(RIB)	ST. CLAIR	629	118
64/998/70			CONTRACT NO. 76C52	
FED. ROAD DIST. NO. ILLINOIS FED. AID PROJECT				