


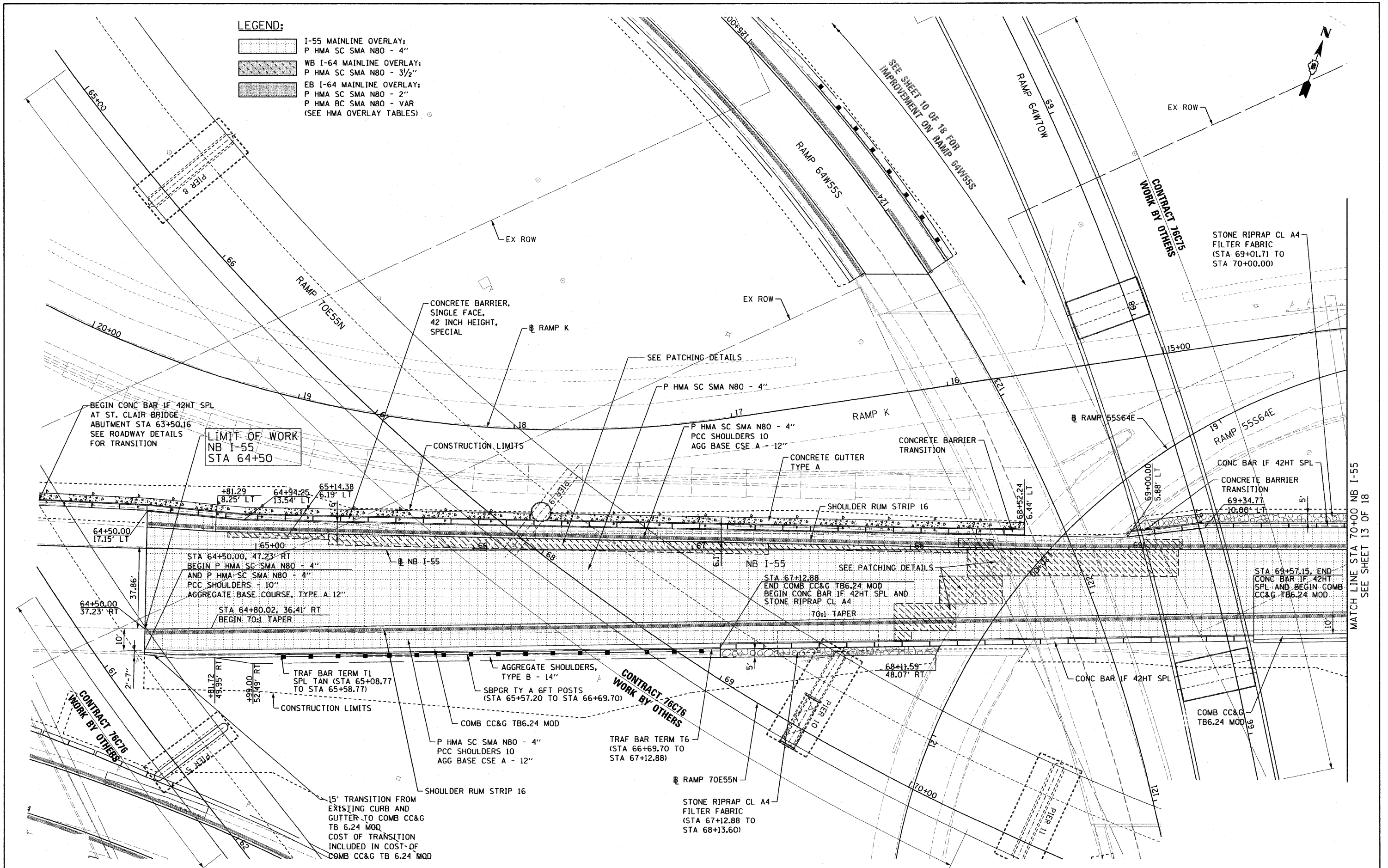


LEGEND:

-  I-55 MAINLINE OVERLAY:
P HMA SC SMA N80 - 4"
-  WB I-64 MAINLINE OVERLAY:
P HMA SC SMA N80 - 3 1/2"
-  EB I-64 MAINLINE OVERLAY:
P HMA SC SMA N80 - 2"
P HMA BC SMA N80 - VAR
(SEE HMA OVERLAY TABLES)



FILE NAME = DBTRI-76C52-Sht-Plan-12.dgn	USER NAME = searab	DESIGNED KM	REVISED -	STATE OF ILLINOIS DEPARTMENT OF TRANSPORTATION	ROADWAY PLAN I-55		F.A.I. RTE.	SECTION	COUNTY	TOTAL SHEETS	SHEET NO.
		DRAWN KM	REVISED -		SCALE: 1" = 20'		•	82-1-R(A), 82-1-R(B)	ST. CLAIR	629	102
		CHECKED DBM	REVISED -		SHEET NO. 12 OF 18 SHEETS		•	64/998/70	CONTRACT NO. 76C52		
		DATE 1-20-12	REVISED -		STA. 64+00 TO STA. 70+00			FED. ROAD DIST. NO.	ILLINOIS FED. AID PROJECT		