

F.A.U. RTE.	SECTION	COUNTY	TOTAL SHEETS	SHEET NO.
*	**	ST. CLAIR	629	1
* FAI 64/FAP 998/ FAI TO 1029+4+1035				
D-98-058-08				
** 82-1-R(A), 82-1-R(B)				

FOR INDEX OF SHEETS AND STANDARDS SEE SHEET NO. 2

STATE OF ILLINOIS
DEPARTMENT OF TRANSPORTATION
DIVISION OF HIGHWAYS

**PROPOSED
HIGHWAY PLANS**

F.A.I. ROUTE 64 & 55 (I-64 & I-55/70)

SECTION 82-1-R(A), 82-1-R(B)

I-64 FROM I-55/70 TO 18TH STREET

I-70 FROM B&O RR TO I-64

ST. CLAIR COUNTY

C-98-002-12

DESIGN DESIGNATIONS:


RAMP 55N64E	28,200 (2030) FREEWAY DIRECTIONAL RAMP
RAMP 55S64E	3,170 (2030) FREEWAY DIRECTIONAL RAMP
RAMP 64W55N	2,790 (2030) FREEWAY DIRECTIONAL RAMP
RAMP 64W55S	25,850 (2030) FREEWAY DIRECTIONAL RAMP
RAMP 64W70W	14,910 (2030) FREEWAY DIRECTIONAL RAMP
RAMP 70E64E	16,050 (2030) FREEWAY DIRECTIONAL RAMP
RAMP A	2,250 (2030) FREEWAY RAMP
EB I-64	49,730(2030) FREEWAY
WB I-64	45,340 (2030) FREEWAY
I-55 NB	60,810 (2030) FREEWAY
I-55 SB	57,050 (2030) FREEWAY
RAMP 55S70W	13,560 (2030) FREEWAY DIRECTIONAL RAMP
RAMP 70E55N	19,350 (2030) FREEWAY DIRECTIONAL RAMP
RAMP "P"	2,420 (2030) FREEWAY RAMP
RAMP "O"	1,560 (2030) FREEWAY RAMP
RAMP "K"	1,700 (2030) FREEWAY RAMP

POSTED /DESIGN SPEEDS:

RAMP 55N64E	50 /60 MPH
RAMP 55S64E	50 /60 MPH
RAMP 64W55N	50 /60 MPH
RAMP 64W55S	50 /50 MPH
RAMP 64W70W	50 /50 MPH
RAMP 70E64E	50 /50 MPH
RAMP A	30 /30 MPH
EB I-64	50 /60 MPH
WB I-64	50 /60 MPH
I-55 NB	50 /60 MPH
I-55 SB	50 /60 MPH
RAMP 55S70W	50 /50 MPH
RAMP 70E55N	50 /50 MPH
RAMP "P"	50 /50 MPH
RAMP "O"	35 /35 MPH
RAMP "K"	25 /40 MPH



Danny B. Manojowski 1/20/12
DANNY B. MANOJOWSKI DATE
LICENSE EXPIRES 11/30/2013
SHEET RANGE 1-134,139-140,182-185
195-200,205-209,213-224
227-299,340-356,498-629



Dipal P. Vimawala 1/20/12
DIPAL P. VIMAWALA DATE
LICENSE EXPIRES 11/30/2012
SHEET RANGE 493-497




Sheldon D. Hall 1-20-12
SHELDON D. HALL DATE
LICENSE EXPIRES 11/30/2013
SHEET RANGE 1-134,139-140,182-185
195-200,205-209,213-224
227-299,340-356,498-629



Michael P. Walton 1-20-12
MICHAEL P. WALTON DATE
LICENSE EXPIRES 11/30/2013
SHEET RANGE 135-138,186-194,
201-204,210-212,225-226
357-438



James P. Coleman 1-20-12
JAMES P. COLEMAN DATE
LICENSE EXPIRES 11/30/2013
SHEET RANGE 439-445



Amish T. Bhatt 1/20/12
AMISH T. BHATT DATE
LICENSE EXPIRES 11/30/2012
SHEET RANGE 446,491-492



Oranit Pimsarn 1/20/12
ORANIT PIMSARN DATE
LICENSE EXPIRES 11/30/2013
SHEET RANGE 1-134,139-140,182-185
195-200,205-209,213-224
227-299,340-356,498-629

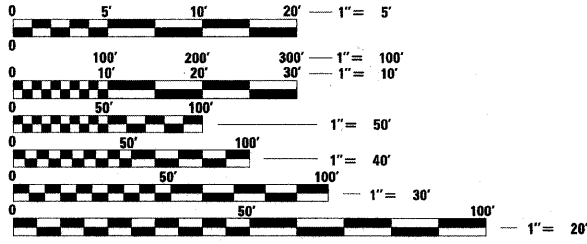
MICROFILMED _____

REEL NUMBER _____

AWARDED _____

RESIDENT ENGINEER _____

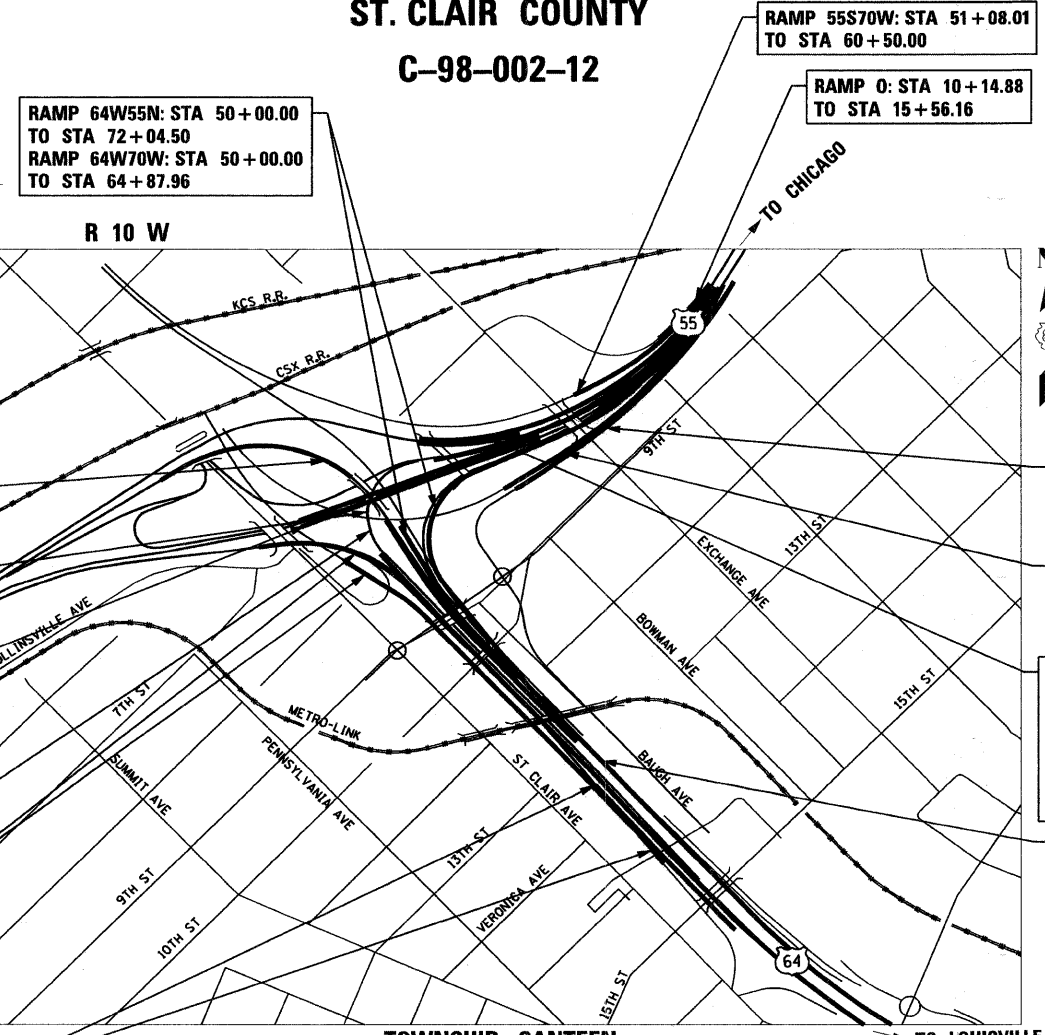
AS BUILT CHANGES WERE MADE ON THE FOLLOWING SHEETS



FULL SIZE PLANS HAVE BEEN PREPARED USING STANDARD ENGINEERING SCALES. REDUCED SIZED PLANS WILL NOT CONFORM TO STANDARD SCALES. IN MAKING MEASUREMENTS ON REDUCED PLANS, THE ABOVE SCALES MAY BE USED.

J.U.I.E.
JOINT UTILITY LOCATION INFORMATION FOR EXCAVATION
1-800-892-0123
or 811

PROJECT ENGINEER MIKE PRITCHETT
SQUAD LEADER DAN SOMMER
CONTRACT NO. 76C52



RAMP 64W55S: STA 113+49.39 TO STA 133+75.15

RAMP 55S64E: STA 8+69.30 TO STA 16+00.00

NB I-55: STA 63+50.16 TO STA 91+39.23

RAMP 55S64E: STA 23+82.02 TO STA 26+70.53

RAMP 55N64E: STA 58+33.89 TO STA 77+27.82
RAMP 70E64E: STA 65+23.00 TO STA 76+13.08

RAMP A: STA 9+73.02 TO STA 11+44.22
EB I-64: STA 26+70.53 TO STA 60+57.63

RAMP 55S70W: STA 51+08.01 TO STA 60+50.00

RAMP O: STA 10+14.88 TO STA 15+56.16

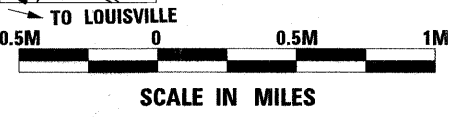
RAMP 64W55N: STA 50+00.00 TO STA 72+04.50
RAMP 64W70W: STA 50+00.00 TO STA 64+87.96

RAMP "P": STA 21+50.00 TO STA 36+80.28

RAMP 70E55N: STA 78+50.00 TO STA 94+24.41

SB I-55: STA 68+00.27 TO STA 99+69.68 AND ADDITIONAL 3,702' PRIOR TO BEGINNING OF ALIGNMENT (STA 50+00.00)

WB I-64: STA 82+50.42 TO STA 113+49.39



TOWNSHIP: CANTEEN
GROSS LENGTH = 43,646.53 FT (8.274 MILES)
NET LENGTH = 43,646.53 FT (8.274 MILES)

NPDES PERMIT INFORMATION

NPDES Disturbed
Area = 18.33 Acres

Approximate Location of Roadway is:
Longitude 90° 08' 16.87" W
Latitude 38° 37' 38.02" N



LOCATION OF SECTION INDICATED THUS: -

STATE OF ILLINOIS
DEPARTMENT OF TRANSPORTATION
DIVISION OF HIGHWAYS

SUBMITTED February 6 2012

John D. Baranzelli, P.E.
acting ENGINEER OF DESIGN AND ENVIRONMENT

March 23 2012
William R. Taylor
acting DIRECTOR OF HIGHWAYS, CHIEF ENGINEER

PRINTED BY THE AUTHORITY OF THE STATE OF ILLINOIS

