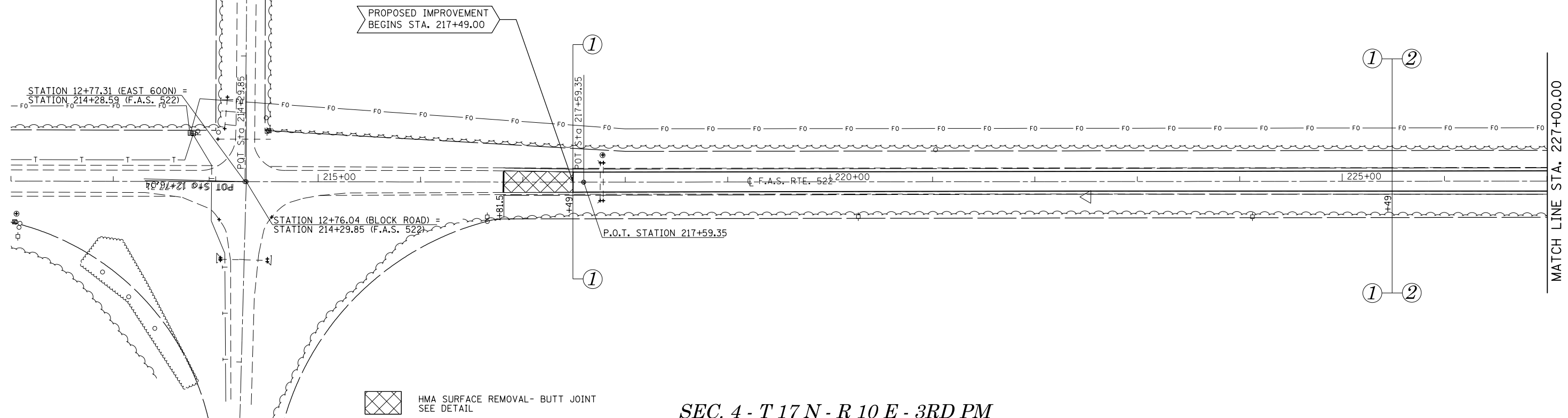
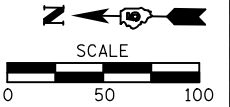

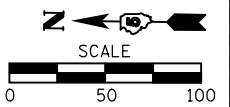


SEC. 3 - T 17 N - R 10 E - 3RD PM



SEC. 4 - T 17 N - R 10 E - 3RD PM

SEC. 3 - T 17 N - R 10 E - 3RD PM



SEC. 4 - T 17 N - R 10 E - 3RD PM

FILE NAME =	USER NAME = dawsonkb	DESIGNED -	REVISED -	STATE OF ILLINOIS DEPARTMENT OF TRANSPORTATION	PLAN SHEET			F.A.S. RTE.	SECTION	COUNTY	TOTAL SHEETS	SHEET NO.
ei:\pw\work\p\idot\dawsonkb\0288686\0570930-sh1-dbl\p1n_50.dgn	PLOT SCALE = 100.0000' / in.	DRAWN -	REVISED -					522	(4)RS	Champaign	23	11
	PLOT DATE = 1/31/2012	CHECKED -	REVISED -		SCALE: SHEET OF SHEETS STA. 212+00.00 TO STA. 242+00.00			CONTRACT NO. 70930				
		DATE -	REVISED -		ILLINOIS FED. AID PROJECT							