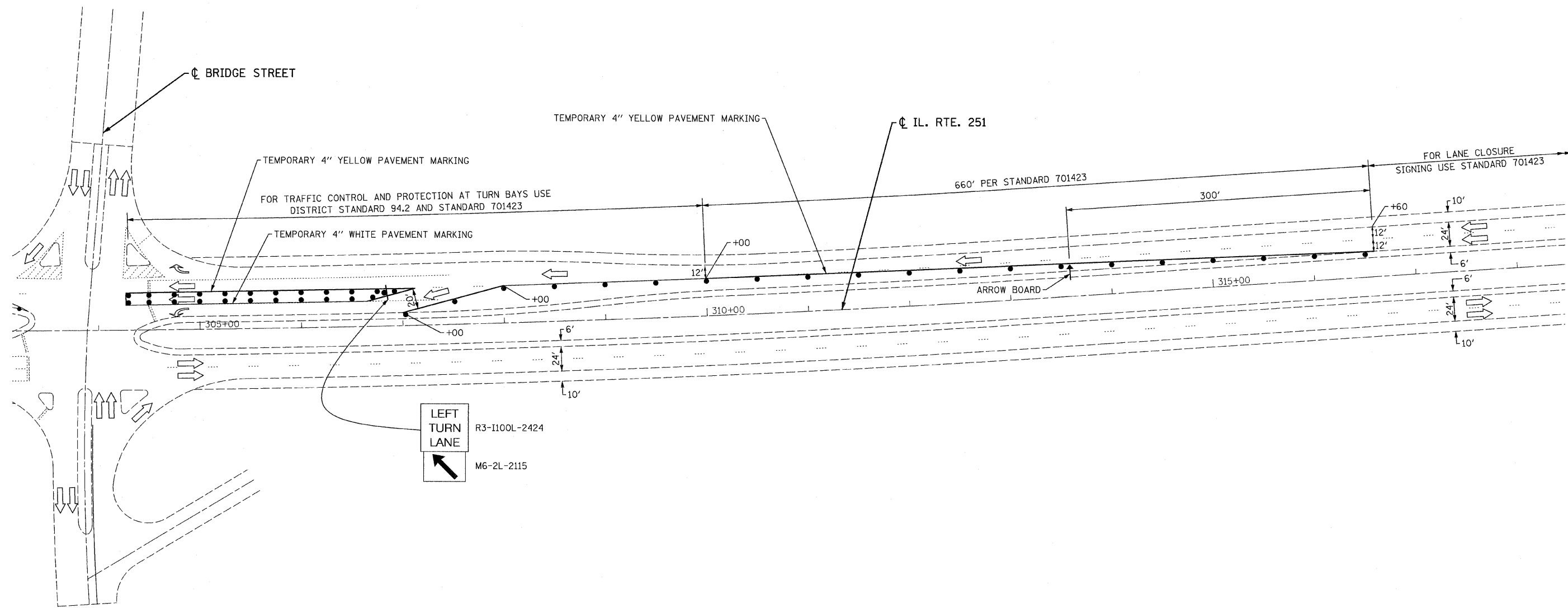


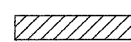



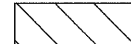


DATE	
BY	
NO.	
AREAS CHECKED	
TEMPLATE	
PLOTTED	
SURVEYED	
FINAL SURVEY	

DATE	
BY	
NO.	
AREAS CHECKED	
TEMPLATE	
PLOTTED	
SURVEYED	
ORIGINAL SURVEY	



LEGEND

-  PROPOSED HMA SURFACE REMOVAL, 2" HMA SURFACE COURSE, MIX 'C', N50, 2"
-  TEMPORARY CONCRETE BARRIER
-  IMPACT ATTENUATOR, TEMPORARY (NON-REDIRECTIVE), TEST LEVEL 3
-  TRAFFIC FLOW ARROW
-  WORK ZONE

FILE NAME = D264H23-sht-Stage2-02.dgn
 PLOT DATE = 1/24/2012
 PLOT SCALE = 50.000000' / IN.

CHRISTIAN-ROGE & ASSOCIATES, INC.
 ENGINEERS-PLANNERS-SURVEYORS
 211 WEST WACKER DRIVE
 CHICAGO, ILLINOIS 60606
 PHONE: (312)372-2023 FAX: (312)372-5274

DESIGNED - E.M.	REVISED -
DRAWN - B.K.	REVISED -
CHECKED - M.P.	REVISED -
DATE - DECEMBER 2011	REVISED -

STATE OF ILLINOIS
DEPARTMENT OF TRANSPORTATION

TRAFFIC CONTROL AND PROTECTION PLAN
IL 251 AT SOUTH KINNIKINNICK BRIDGE
STAGE II

SCALE: SHEET NO. OF SHEETS STA. TO STA.

F.A.P. RTE. 738	SECTION (5B-2)M	COUNTY WINNEBAGO	TOTAL SHEETS 22	SHEET NO. 8
				CONTRACT NO. 64H23

MOT 04