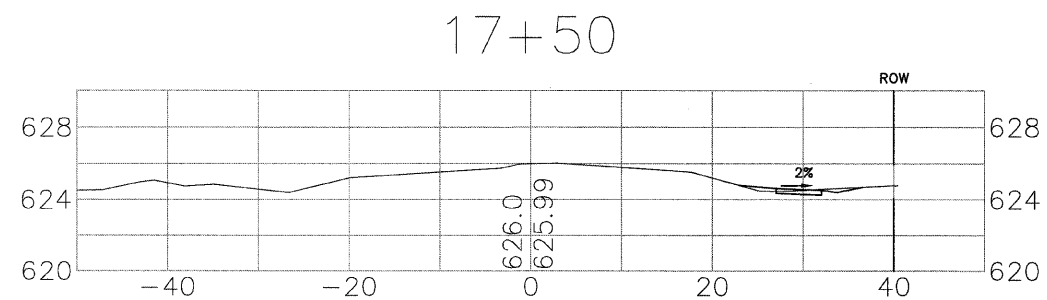
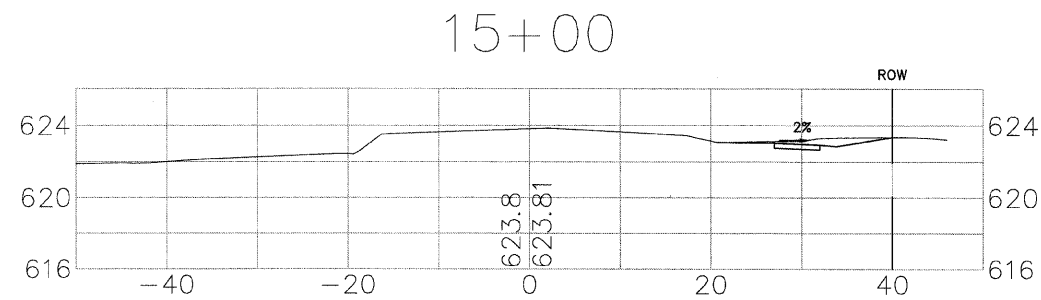
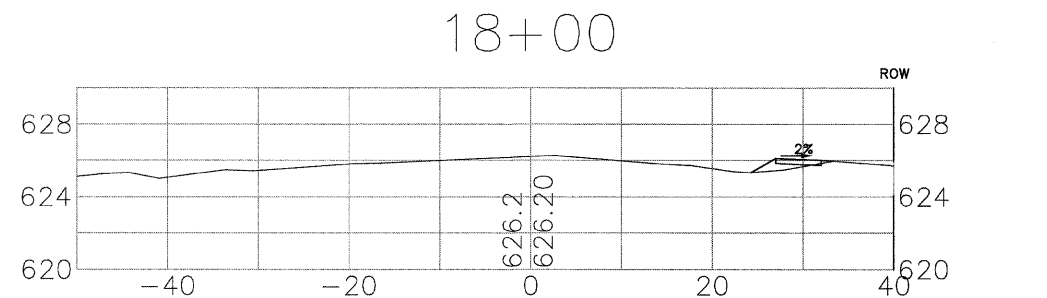
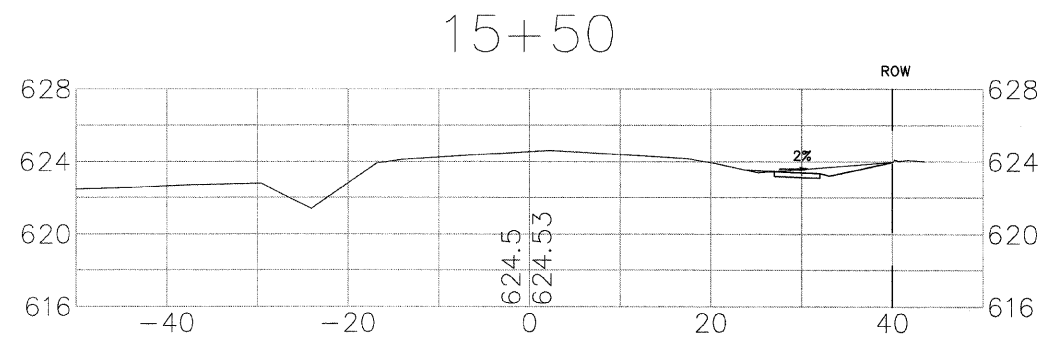
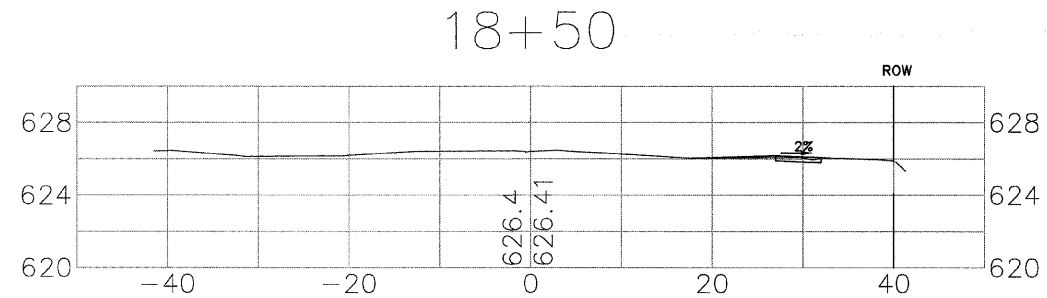
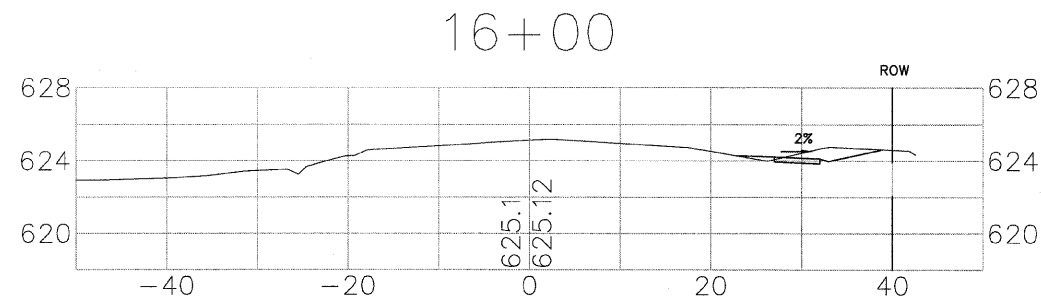
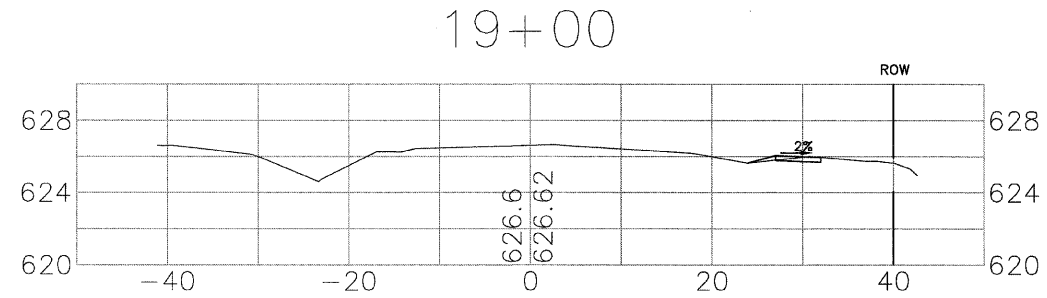
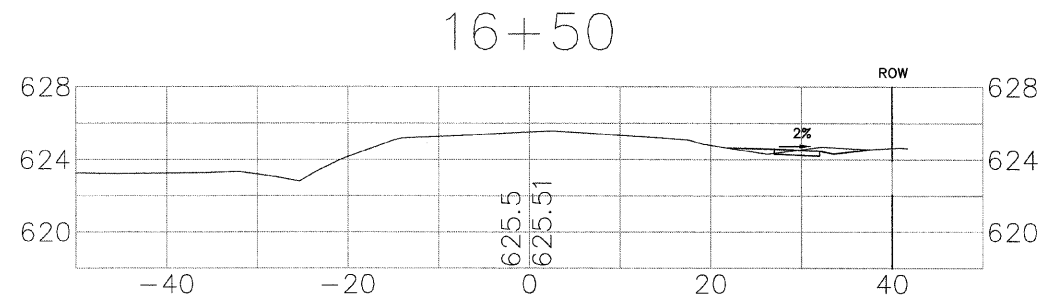
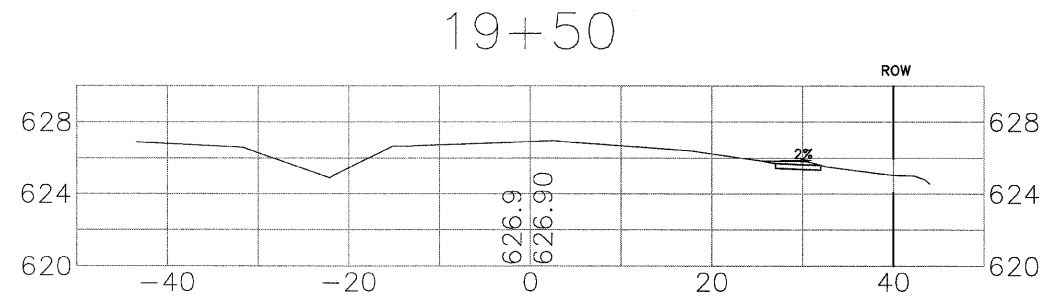
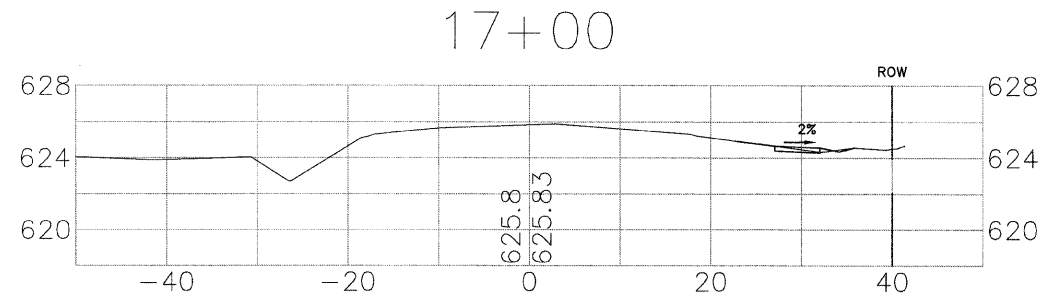


NOTE: PROPOSED SIDEWALK WILL MATCH EXISTING ELEVATIONS OF GROUND; TYPICAL CUT AT EACH CROSS-SECTION = 3.75 SQUARE FEET; TYPICAL FILL AT EACH CROSS-SECTION IS MINIMAL.



STA. 10+31 TO STA. 26+06 (GERMAN CHURCH ROAD)
 STA. 10+19 TO STA. 18+32 (SCHOOL STREET)
 STA. 11+19 TO STA. 17+00 (WOLF ROAD)

DRAWN BY: JMH

REVISED: _____

CHECKED BY: JCH

REVISED: _____

DATE: 04/27/11

REVISED: _____

REVISED: 01.10.12

REVISED: _____

STATE OF ILLINOIS
 DEPARTMENT OF TRANSPORTATION

GERMAN CHURCH ROAD
 CROSS-SECTIONS

FAU
 RTE

SECTION

COUNTY

TOTAL
 SHEETS

SHEET
 NO.

1552 (G.C.)

11-00032-00-SW

COOK

20

14

CONTRACT No. 63688

SCALE: H:1"=10' V:1"=5'

SHEET No. 14 OF 20 SHEETS

FED. ROAD DIST. NO.

ILLINOIS

FED. AID PROJECT

FILE JOB No. 10-810