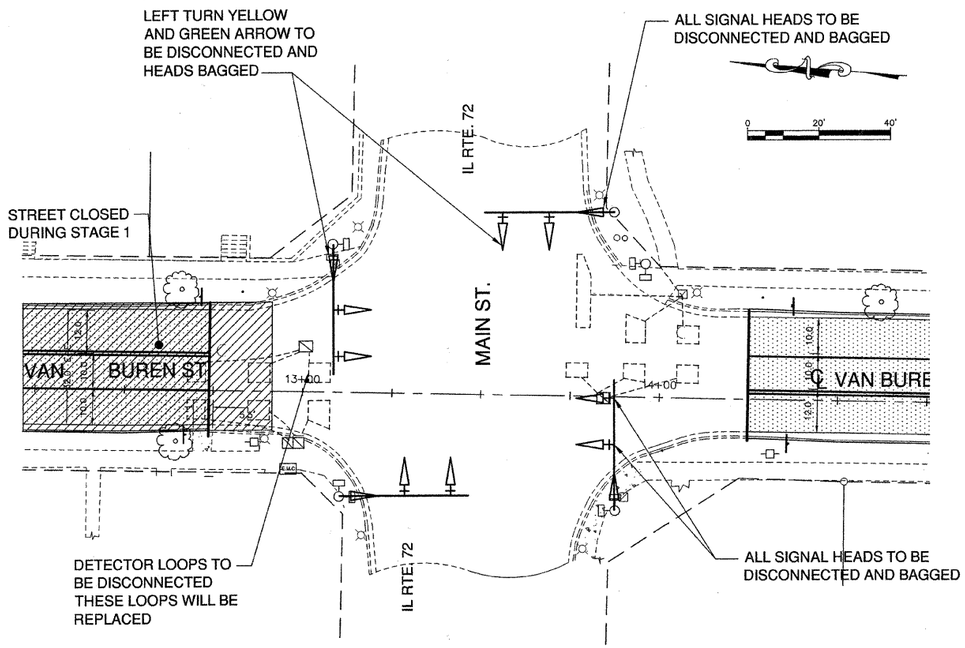

STAGE 1 TEMPORARY SIGNAL PLAN

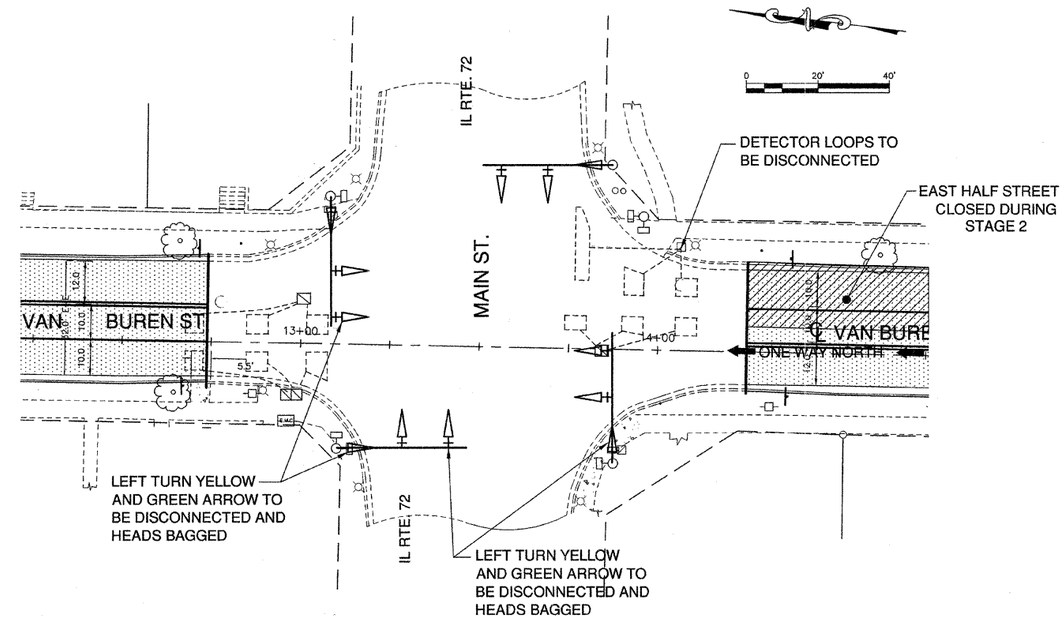

STAGE 2A TEMPORARY SIGNAL PLAN

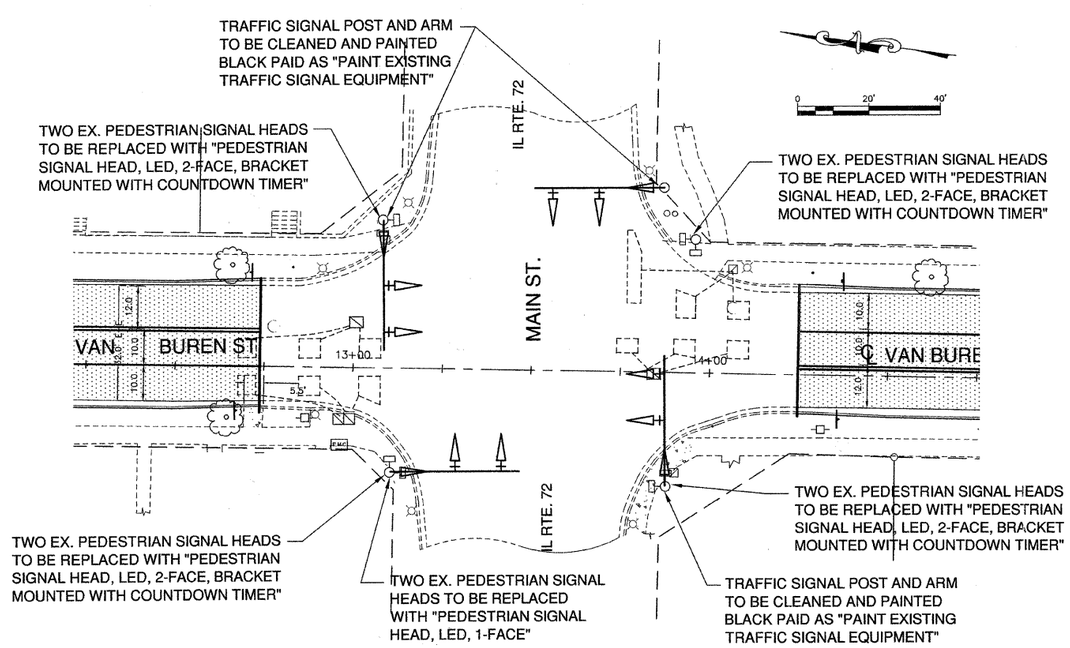

EXISTING SIGNAL IMPROVEMENT PLAN

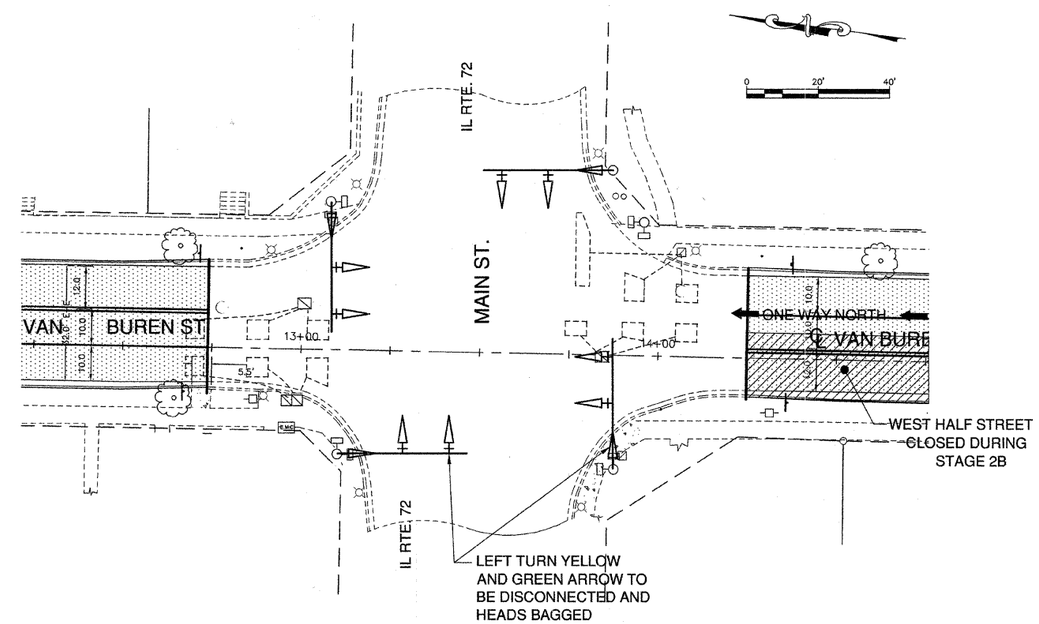

STAGE 2B TEMPORARY SIGNAL PLAN

FILE NAME: XXX	GERALD L. HEINZ & ASSOCIATES, INC. CONSULTING ENGINEERS & LAND SURVEYORS 206 NORTH RIVER STREET EAST DUNDEE, ILLINOIS 60118	USER NAME:	DESIGNED: EBW	REVISED: MARCH 23, 2011	STATE OF ILLINOIS DEPARTMENT OF TRANSPORTATION
			DRAWN: PC	REVISED: MAY 16, 2011	
		PLOT SCALE: 1" = 20'	CHECKED: JDH	REVISED: JULY 20, 2011	
		PLOT DATE:	DATE: AUGUST 25, 2010	REVISED: DECEMBER 30, 2011	

TRAFFIC SIGNAL, CABLE PLAN, PHASE DESIGNATION DIAGRAM AND SCHEDULE OF QUANTITIES

SCALE: 1"= 20' | SHEET NO. 1 OF 4 SHEETS | STA: | TO STA:

FAU ROUTE	SECTION	COUNTY	TOTAL SHEETS	SHEET NO.
2528	04-C0043-00-PV	KANE	85	51

CONTRACT NO. 63507

FED. ROAD DIST. NO. | ILLINOIS | FED. AID. PROJECT