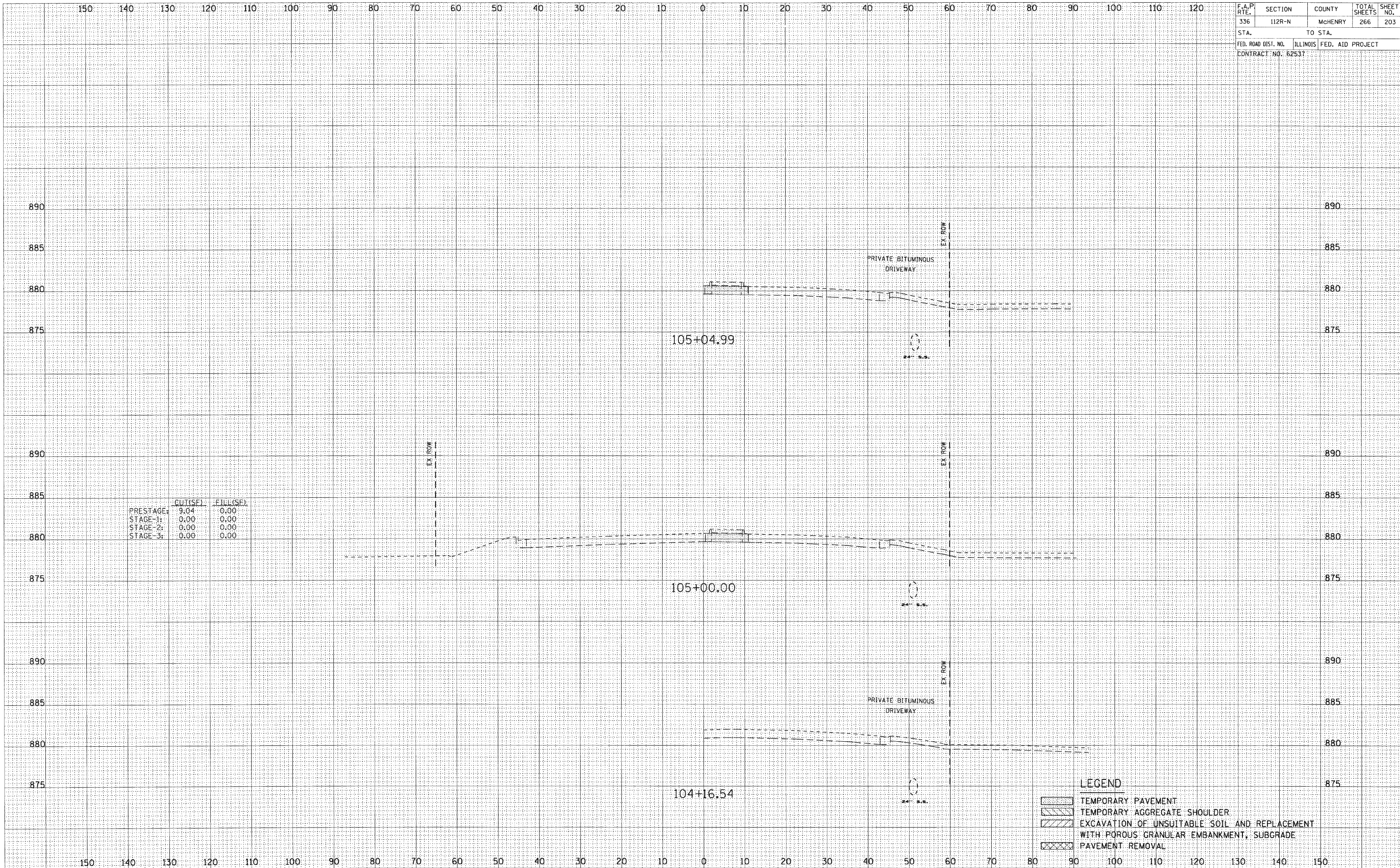


F.A.P. RTE.	SECTION	COUNTY	TOTAL SHEETS	SHEET NO.
336	112R-N	McHENRY	266	203
STA.	TO STA.			
FED. ROAD DIST. NO.	ILLINOIS	FED. AID PROJECT		
CONTRACT NO. 62537				

DATE	
BY	
FINAL SURVEY	
PLOTTED	
TEMPLATE	
NOTE BOOK	
NO.	
AREAS CHECKED	


DATE	
BY	
ORIGINAL SURVEY	
PLOTTED	
TEMPLATE	
NOTE BOOK	
NO.	
AREAS CHECKED	



F.A.P. RTE.	SECTION	COUNTY	TOTAL SHEETS	SHEET NO.
336	112R-N	McHENRY	266	204
STA.	TO STA.			
FED. ROAD DIST. NO.	ILLINOIS	FED. AID PROJECT		
CONTRACT NO. 62537				

DATE	BY

DATE	BY



	CUT(SF)	FILL(SF)
PRESTAGE:	8.82	0.00
STAGE-1:	0.00	0.00
STAGE-2:	0.00	0.00
STAGE-3:	0.00	0.00

	CUT(SF)	FILL(SF)
PRESTAGE:	8.52	0.00
STAGE-1:	0.00	0.00
STAGE-2:	0.00	0.00
STAGE-3:	0.00	0.00

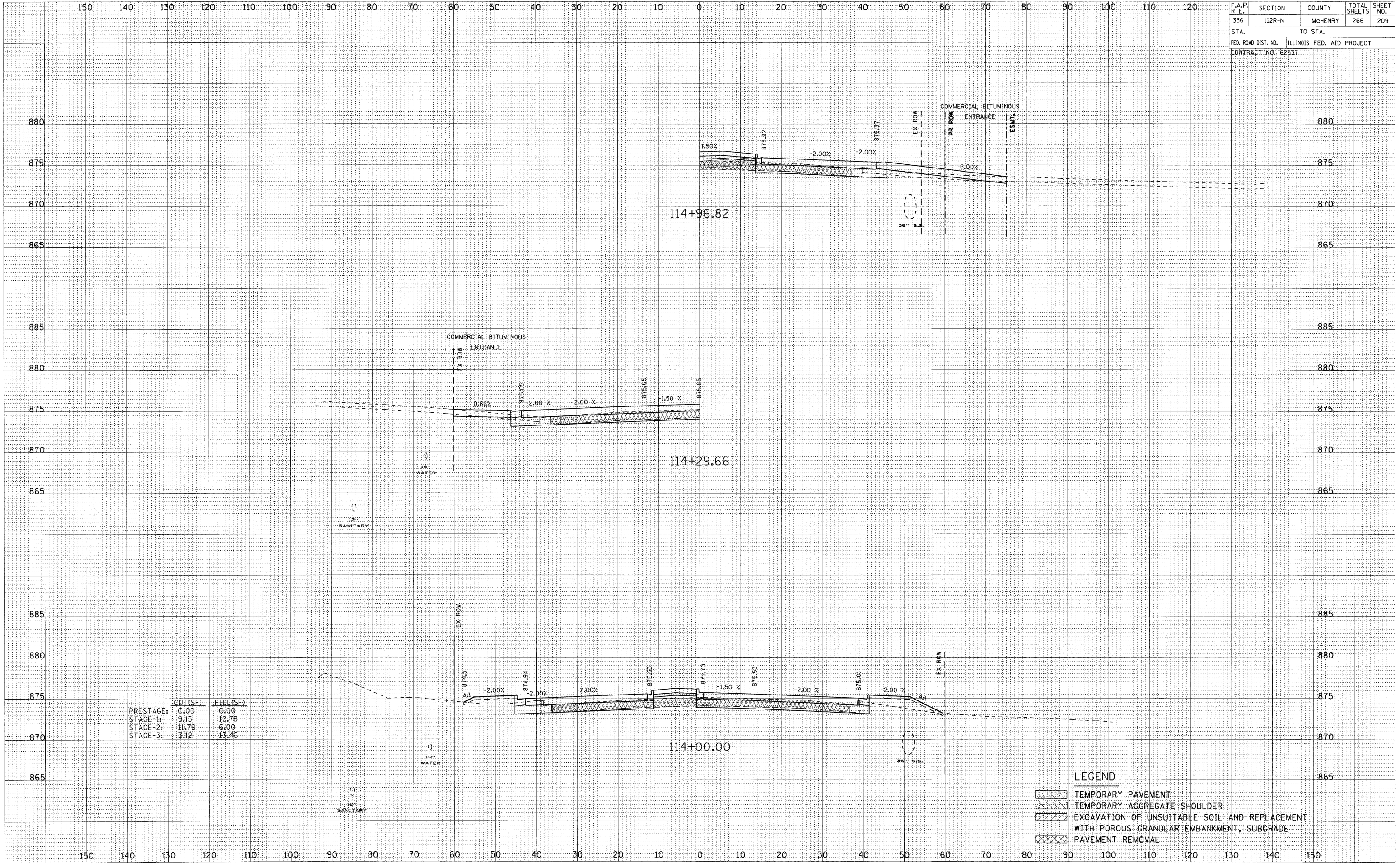
LEGEND

	TEMPORARY PAVEMENT
	TEMPORARY AGGREGATE SHOULDER
	EXCAVATION OF UNSUITABLE SOIL AND REPLACEMENT WITH POROUS GRANULAR EMBANKMENT, SUBGRADE
	PAVEMENT REMOVAL

F.A.P. RTE.	SECTION	COUNTY	TOTAL SHEETS	SHEET NO.
336	112R-N	McHENRY	266	209
STA.	TO STA.			
FED. ROAD DIST. NO.	ILLINOIS	FED. AID PROJECT		
CONTRACT NO. 62537				

BY	DATE
FINAL SURVEY	SURVEYED
NOTE BOOK	PLOTTED
NO.	TEMPLATE
	AREAS CHECKED

BY	DATE
ORIGINAL SURVEY	SURVEYED
NOTE BOOK	PLOTTED
NO.	TEMPLATE
	AREAS CHECKED



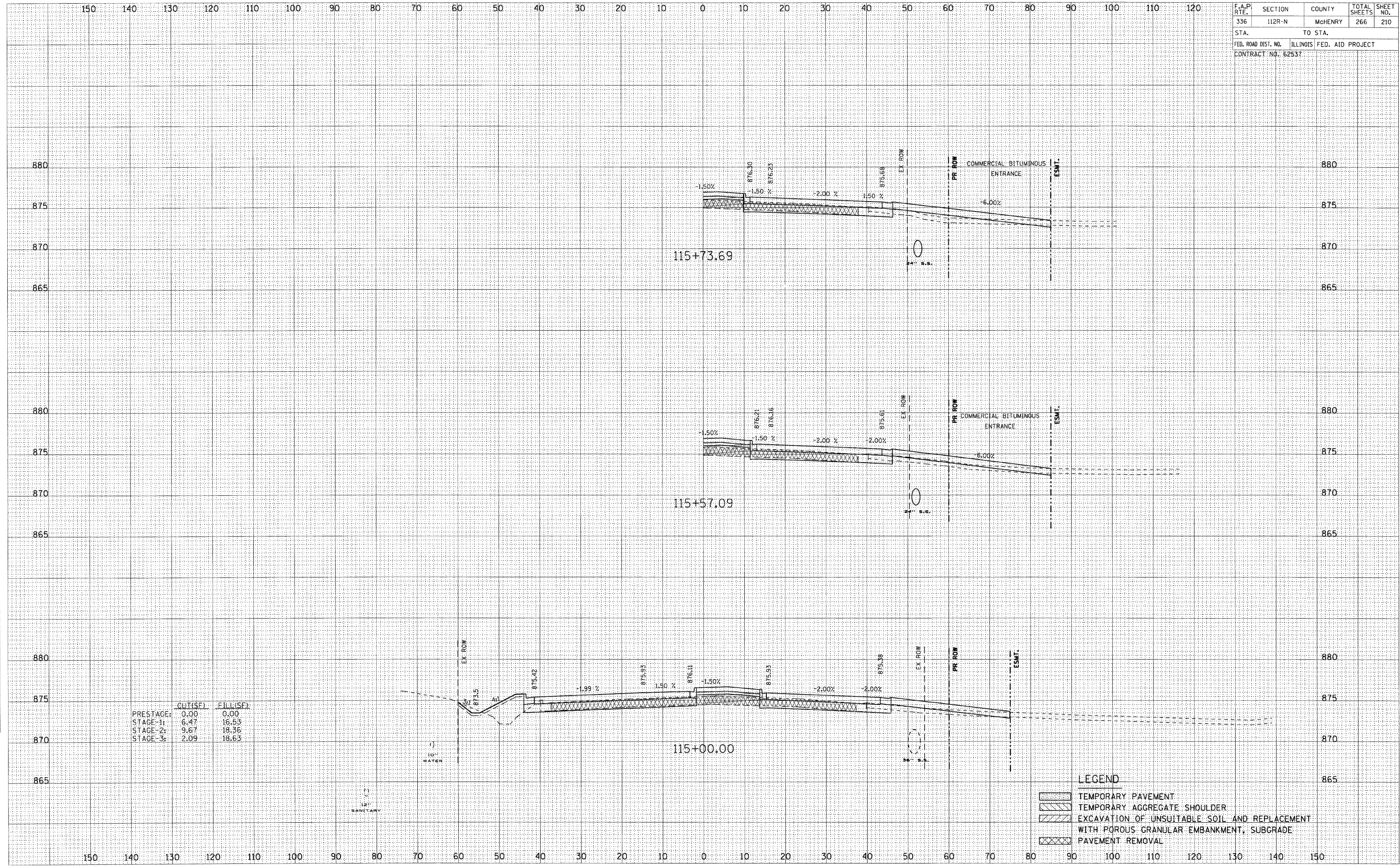
LEGEND

	TEMPORARY PAVEMENT
	TEMPORARY AGGREGATE SHOULDER
	EXCAVATION OF UNSUITABLE SOIL AND REPLACEMENT WITH POROUS GRANULAR EMBANKMENT, SUBGRADE
	PAVEMENT REMOVAL

DATE _____ BY _____
 SURVEYED _____
 FINAL SURVEY _____
 NOTE BOOK _____
 TEMPLATE _____
 AREAS _____
 AREAS CHECKED _____

DATE _____ BY _____
 SURVEYED _____
 ORIGINAL SURVEY _____
 NOTE BOOK _____
 TEMPLATE _____
 AREAS _____
 AREAS CHECKED _____

	CUT (SF)	FILL (SF)
PRESTAGE	0.00	0.00
STAGE-1	6.47	16.53
STAGE-2	9.67	18.36
STAGE-3	2.09	18.63



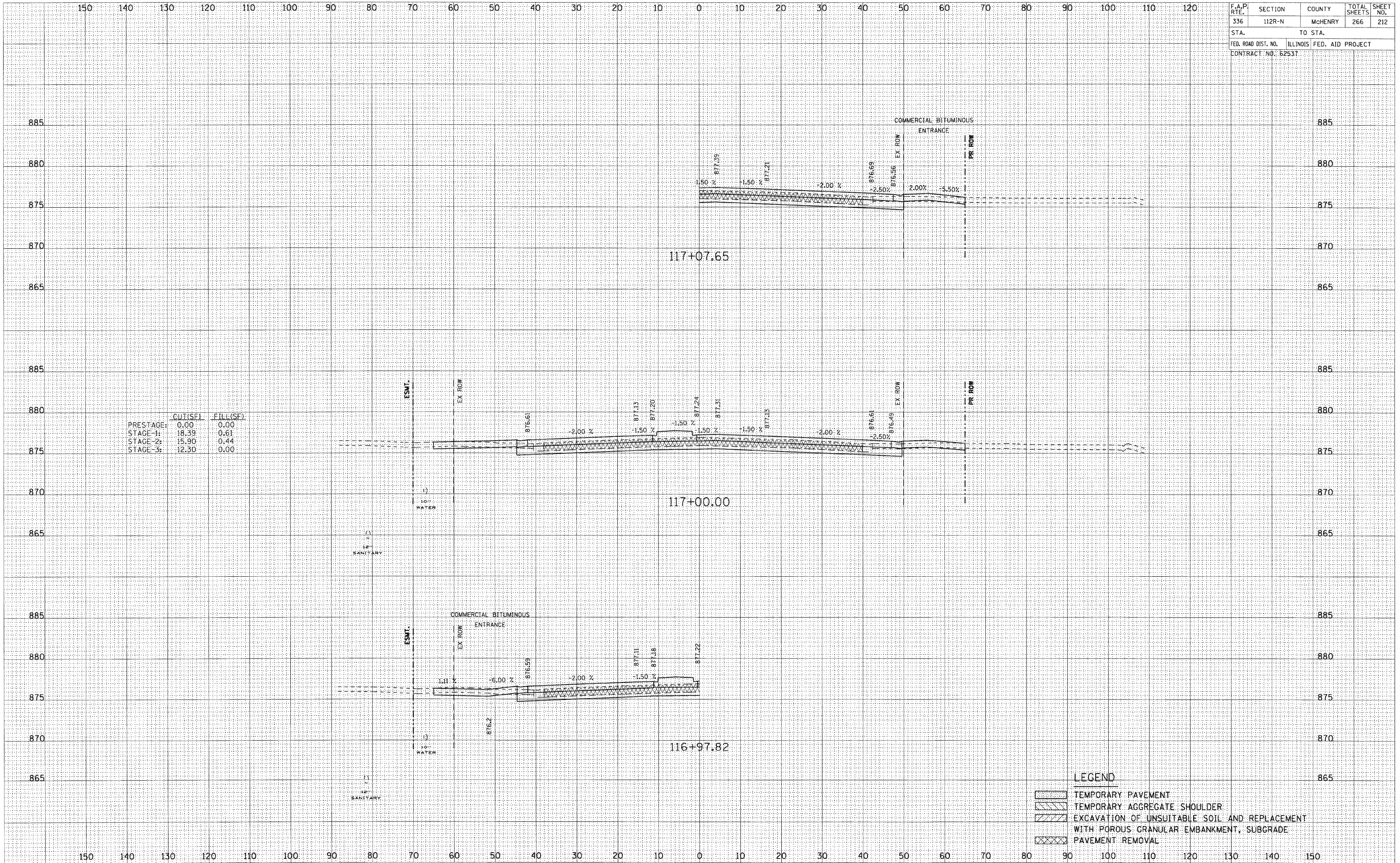
LEGEND

	TEMPORARY PAVEMENT
	TEMPORARY AGGREGATE SHOULDER
	EXCAVATION OF UNSUITABLE SOIL AND REPLACEMENT WITH POROUS GRANULAR EMBANKMENT, SUBGRADE
	PAVEMENT REMOVAL

F.A.P. RTE.	SECTION	COUNTY	TOTAL SHEETS	SHEET NO.
336	112R-N	McHENRY	266	212
STA.		TO STA.		
FED. ROAD DIST. NO.		ILLINOIS FED. AID PROJECT		
CONTRACT NO. 62537				

BY	DATE
FINAL SURVEY	SURVEYED
NOTE BOOK	PLOTTED
NO.	TEMPLATE
	AREAS CHECKED

BY	DATE
ORIGINAL SURVEY	SURVEYED
NOTE BOOK	PLOTTED
NO.	TEMPLATE
	AREAS CHECKED

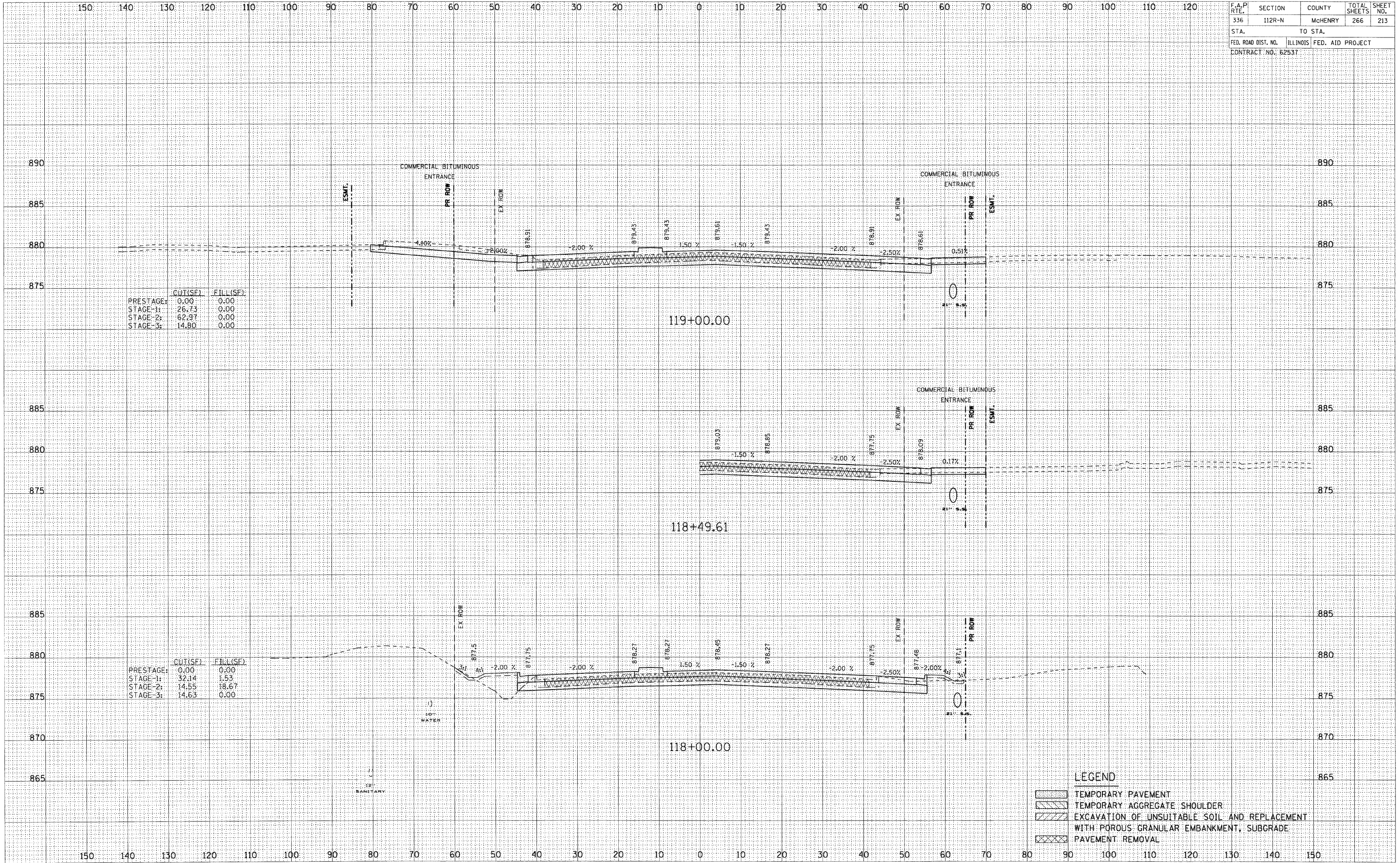


	CUT(SF)	FILL(SF)
PRESTAGE	0.00	0.00
STAGE-1	18.39	0.61
STAGE-2	15.90	0.44
STAGE-3	12.50	0.00

F.A.P. RTE.	SECTION	COUNTY	TOTAL SHEETS	SHEET NO.
336	112R-N	McHENRY	266	213
STA.	TO STA.			
FED. ROAD DIST. NO.	ILLINOIS	FED. AID PROJECT		
CONTRACT NO. 62537				

BY	DATE
FINAL SURVEY	SURVEYED
NOTE BOOK	PLOTTED
NO.	TEMPLATE
	AREAS CHECKED

BY	DATE
ORIGINAL SURVEY	SURVEYED
NOTE BOOK	PLOTTED
NO.	TEMPLATE
	AREAS CHECKED



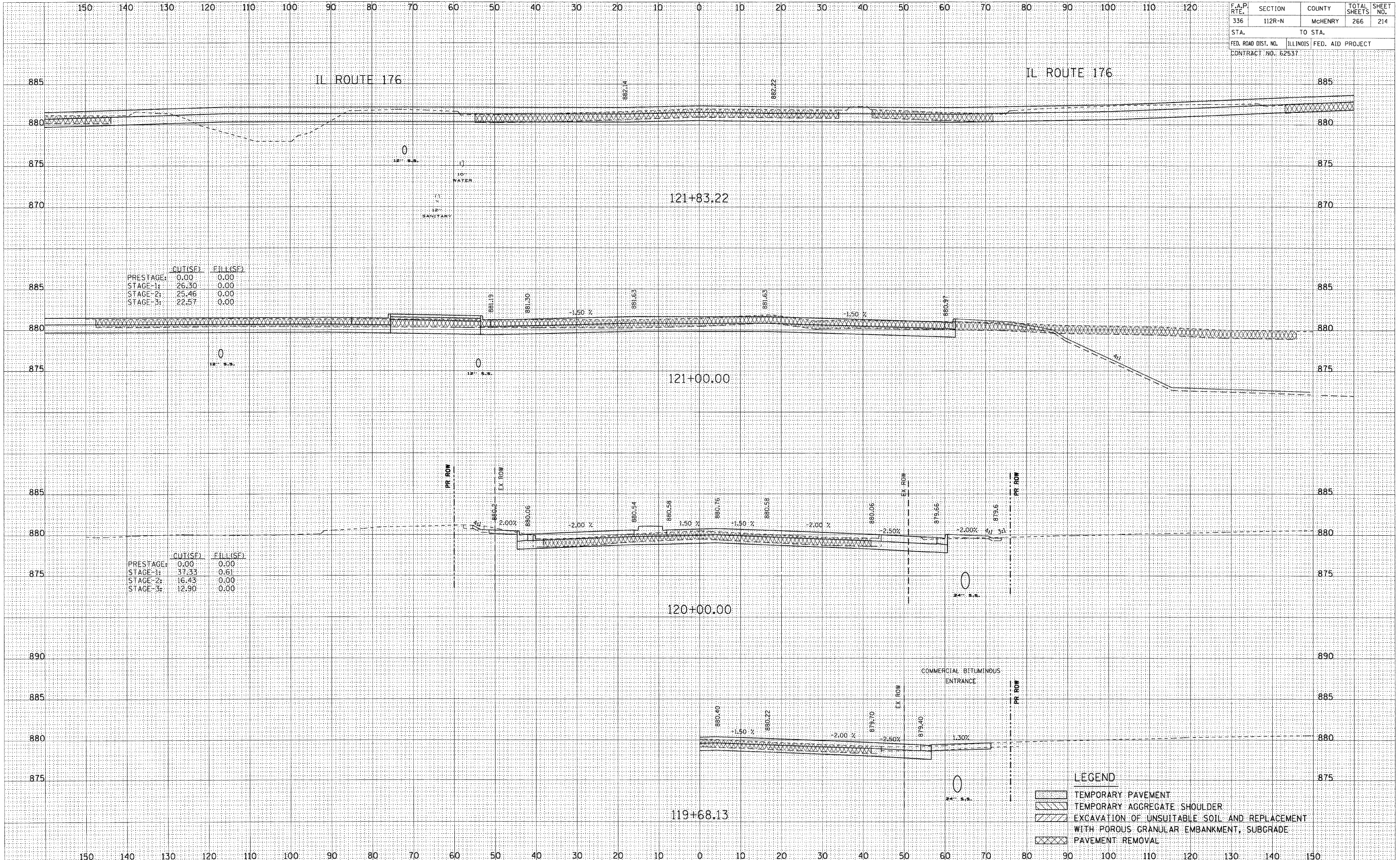
	CUT(SF)	FILL(SF)
PRESTAGE:	0.00	0.00
STAGE-1:	26.73	0.00
STAGE-2:	62.97	0.00
STAGE-3:	14.80	0.00

	CUT(SF)	FILL(SF)
PRESTAGE:	0.00	0.00
STAGE-1:	32.14	1.53
STAGE-2:	14.55	18.67
STAGE-3:	14.63	0.00

LEGEND

	TEMPORARY PAVEMENT
	TEMPORARY AGGREGATE SHOULDER
	EXCAVATION OF UNSUITABLE SOIL AND REPLACEMENT WITH POROUS GRANULAR EMBANKMENT, SUBGRADE
	PAVEMENT REMOVAL


F.A.P. SITE	SECTION	COUNTY	TOTAL SHEETS	SHEET NO.
336	112R-N	MCHENRY	266	214
STA.	TO STA.			
FED. ROAD DIST. NO.	ILLINOIS	FED. AID PROJECT		
CONTRACT NO. 62537				



DATE	
BY	
FINAL SURVEY	
PLOTTED	
TEMPLATE	
NOTE BOOK	
AREAS CHECKED	
NO.	

DATE	
BY	
ORIGINAL SURVEY	
PLOTTED	
TEMPLATE	
NOTE BOOK	
AREAS CHECKED	
NO.	

F.A.P. RTE.	SECTION	COUNTY	TOTAL SHEETS	SHEET NO.
336	112R-N	McHENRY	266	219
STA.		TO STA.		
FED. ROAD DIST. NO.		ILLINOIS FED. AID PROJECT		
CONTRACT NO. 62537				

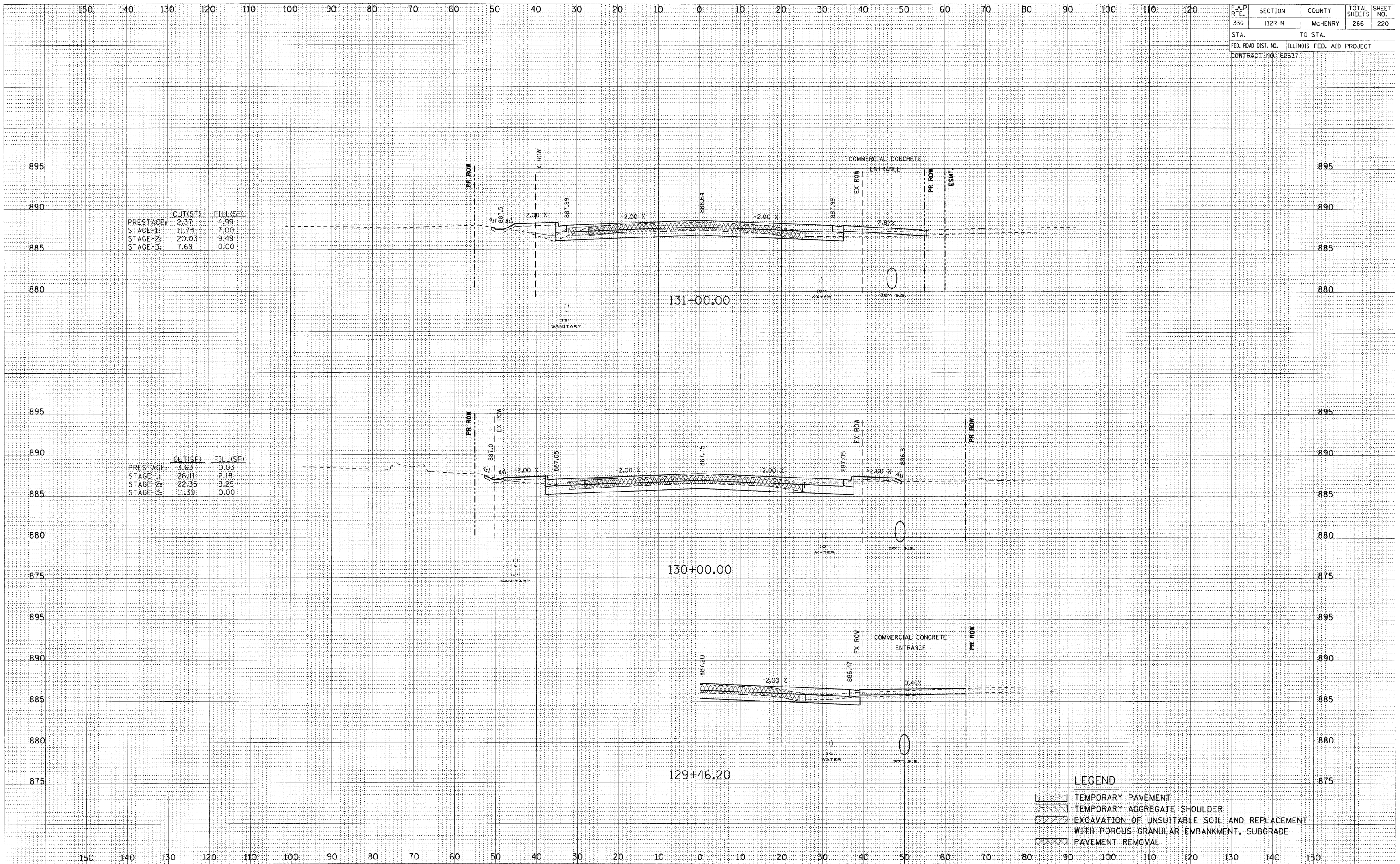


F.A.P. RTE.	SECTION	COUNTY	TOTAL SHEETS	SHEET NO.
336	112R-N	McHENRY	266	220
STA.	TO STA.			
FED. ROAD DIST. NO.	ILLINOIS	FED. AID PROJECT		
CONTRACT NO. 62537				

	CUT(SF)	FILL(SF)
PRESTAGE:	2.37	4.99
STAGE-1:	11.74	7.00
STAGE-2:	20.03	9.49
STAGE-3:	7.69	0.00

	CUT(SF)	FILL(SF)
PRESTAGE:	3.63	0.03
STAGE-1:	26.11	2.18
STAGE-2:	22.35	3.29
STAGE-3:	11.39	0.00

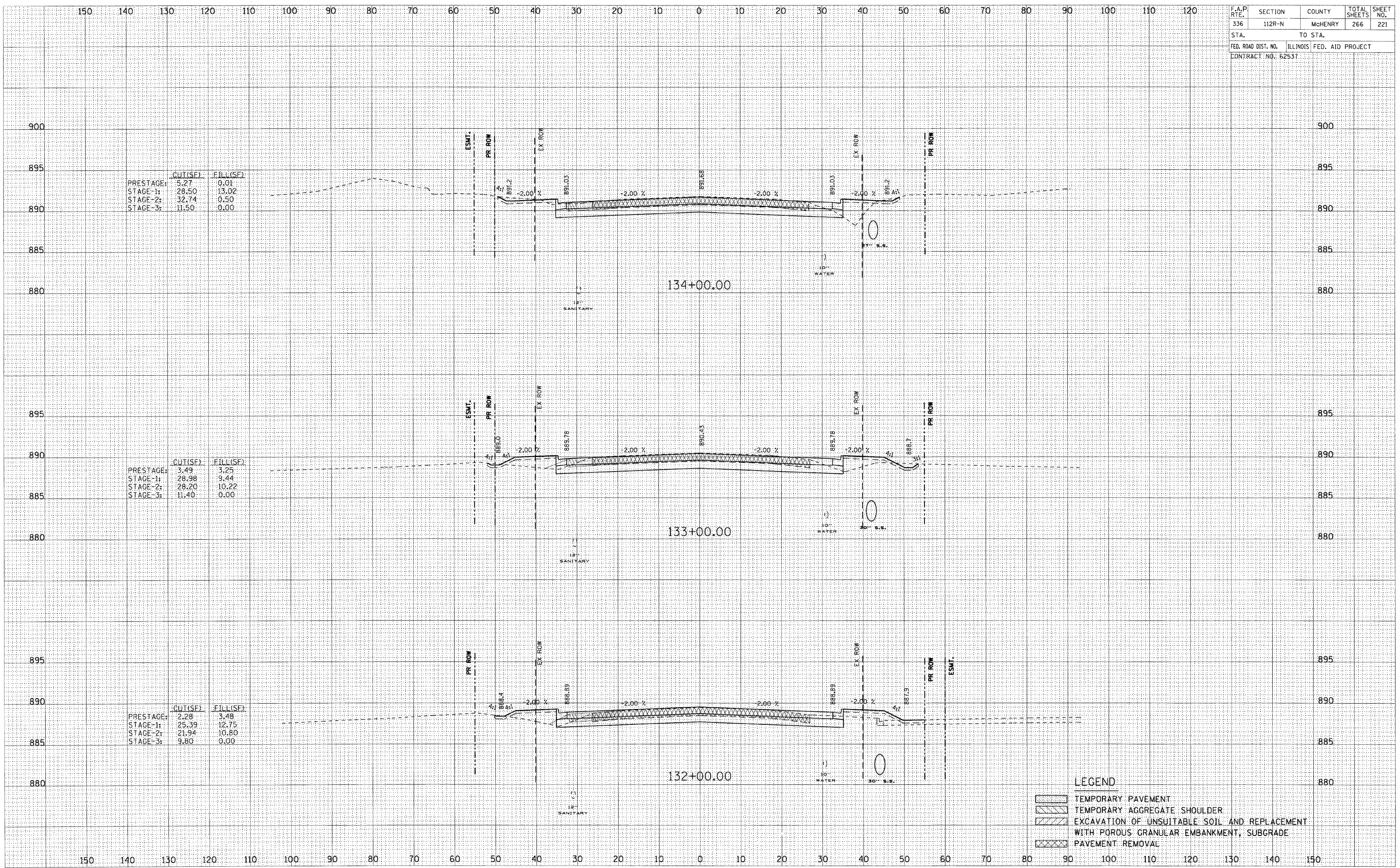
LEGEND	
[Cross-hatched box]	TEMPORARY PAVEMENT
[Diagonal hatched box]	TEMPORARY AGGREGATE SHOULDER
[Wavy hatched box]	EXCAVATION OF UNSUITABLE SOIL AND REPLACEMENT WITH POROUS GRANULAR EMBANKMENT, SUBGRADE
[Solid hatched box]	PAVEMENT REMOVAL



F.A.P. RTE.	SECTION	COUNTY	TOTAL SHEETS	SHEET NO.
336	112R-N	McHENRY	266	221
STA.	TO STA.			
FED. ROAD DIST. NO.	ILLINOIS	FED. AID PROJECT		
CONTRACT NO. 62537				

DATE	
BY	
ORIGINAL SURVEY	
SURVEYED	
PLOTTED	
TEMPLATE	
NOTE BOOK	
AREAS CHECKED	
NO.	

DATE	
BY	
ORIGINAL SURVEY	
SURVEYED	
PLOTTED	
TEMPLATE	
NOTE BOOK	
AREAS CHECKED	
NO.	



	CUT(SF)	FILL(SF)
PRESTAGE:	5.27	0.01
STAGE-1:	28.50	13.02
STAGE-2:	32.74	0.50
STAGE-3:	11.50	0.00

	CUT(SF)	FILL(SF)
PRESTAGE:	3.49	3.25
STAGE-1:	28.98	9.44
STAGE-2:	28.20	10.22
STAGE-3:	11.40	0.00

	CUT(SF)	FILL(SF)
PRESTAGE:	2.28	3.48
STAGE-1:	25.39	12.75
STAGE-2:	21.94	10.80
STAGE-3:	9.80	0.00


LEGEND

	TEMPORARY PAVEMENT
	TEMPORARY AGGREGATE SHOULDER
	EXCAVATION OF UNSUITABLE SOIL AND REPLACEMENT WITH POROUS GRANULAR EMBANKMENT, SUBGRADE
	PAVEMENT REMOVAL

F.A.P. RTE.	SECTION	COUNTY	TOTAL SHEETS	SHEET NO.
336	112R-N	McHENRY	266	224
STA. TO STA.		FED. ROAD DIST. NO. ILLINOIS FED. AID PROJECT		
		CONTRACT NO. 62537		

DATE	BY
SURVEYED	PLOTTED
NOTE BOOK	TEMP. PLAT
NO.	AREAS CHECKED

DATE	BY
SURVEYED	PLOTTED
NOTE BOOK	TEMP. PLAT
NO.	AREAS CHECKED



	CUT(SF)	FILL(SF)
PRESTAGE:	0.00	0.00
STAGE-1:	22.29	0.00
STAGE-2:	35.24	0.00
STAGE-3:	13.43	0.00

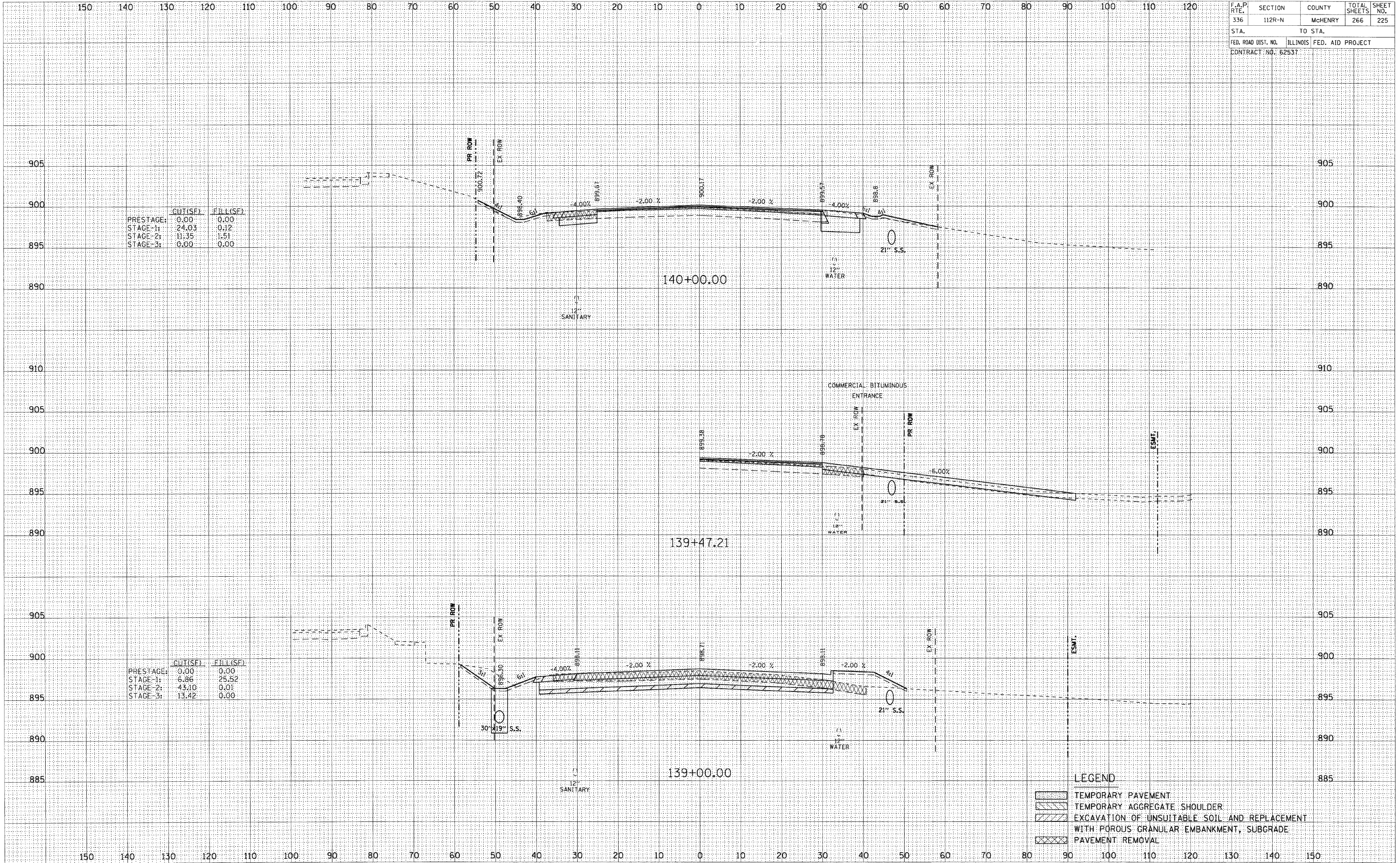
LEGEND

	TEMPORARY PAVEMENT
	TEMPORARY AGGREGATE SHOULDER
	EXCAVATION OF UNSUITABLE SOIL AND REPLACEMENT WITH POROUS GRANULAR EMBANKMENT, SUBGRADE
	PAVEMENT REMOVAL

F.A.P. RTE.	SECTION	COUNTY	TOTAL SHEETS	SHEET NO.
336	112R-N	McHENRY	266	225
STA.	TO STA.			
FED. ROAD DIST. NO.	ILLINOIS	FED. AID PROJECT		
CONTRACT NO. 62537				

DATE	
BY	
FINAL SURVEY	SURVEYED
NOTE BOOK	FLOTTED
NO.	TEMPLATE
	AREAS CHECKED

DATE	
BY	
ORIGINAL SURVEY	SURVEYED
NOTE BOOK	FLOTTED
NO.	TEMPLATE
	AREAS CHECKED



	CUT(SF)	FILL(SF)
PRESTAGE:	0.00	0.00
STAGE-1:	24.03	0.12
STAGE-2:	11.35	1.51
STAGE-3:	0.00	0.00

	CUT(SF)	FILL(SF)
PRESTAGE:	0.00	0.00
STAGE-1:	6.86	25.52
STAGE-2:	43.10	0.01
STAGE-3:	13.42	0.00

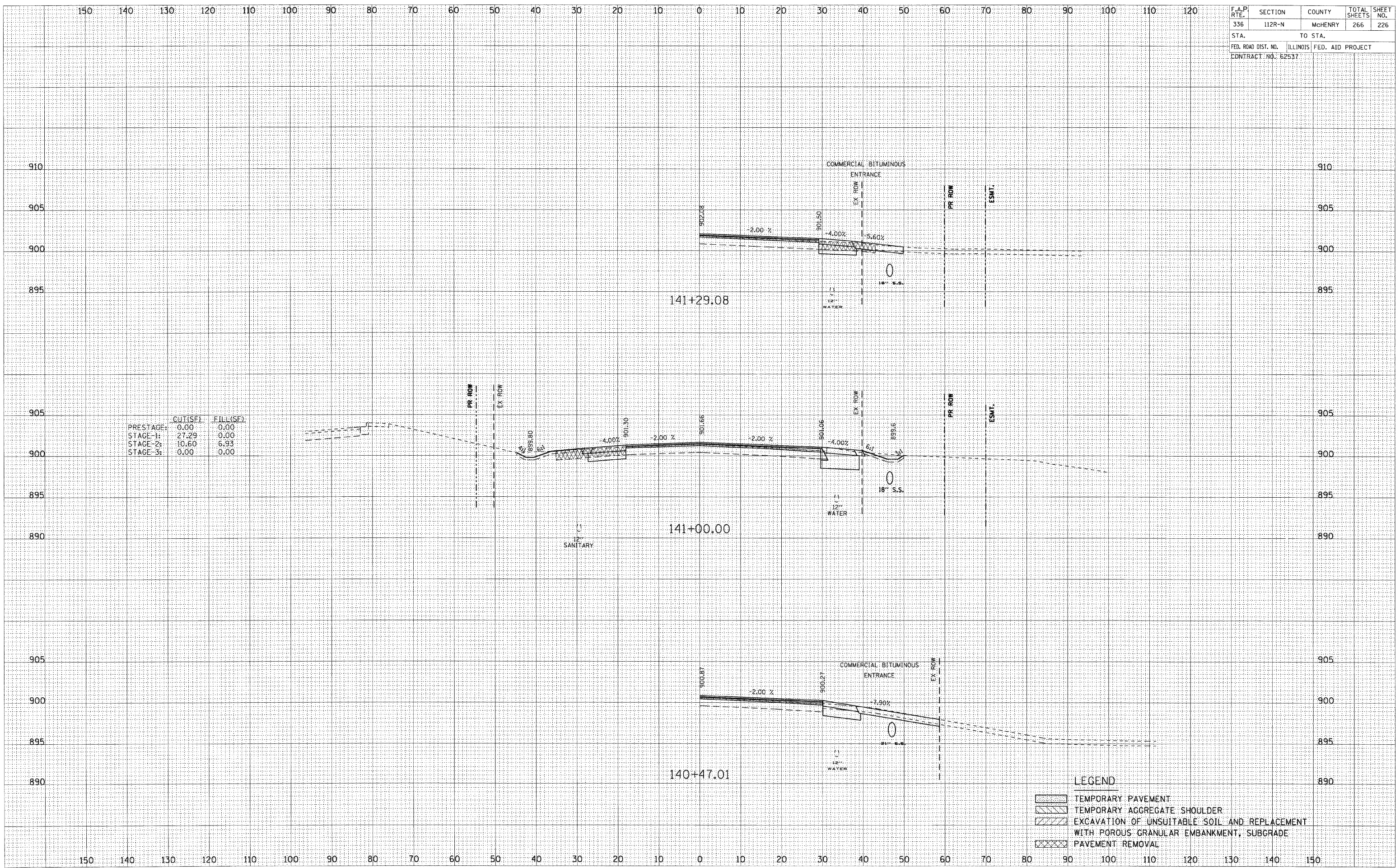
LEGEND

	TEMPORARY PAVEMENT
	TEMPORARY AGGREGATE SHOULDER
	EXCAVATION OF UNSUITABLE SOIL AND REPLACEMENT WITH POROUS GRANULAR EMBANKMENT, SUBGRADE
	PAVEMENT REMOVAL

F.A.P. RATE	SECTION	COUNTY	TOTAL SHEETS	SHEET NO.
336	112R-N	McHENRY	266	226
STA.	TO STA.			
FED. ROAD DIST. NO.	ILLINOIS	FED. AID PROJECT		
CONTRACT NO. 62537				

DATE	
BY	
SURVEYED	
PLOTTED	
TEMP. LATE	
NOTE BOOK	
AREAS CHECKED	
NO.	

DATE	
BY	
SURVEYED	
PLOTTED	
TEMP. LATE	
NOTE BOOK	
AREAS CHECKED	
NO.	



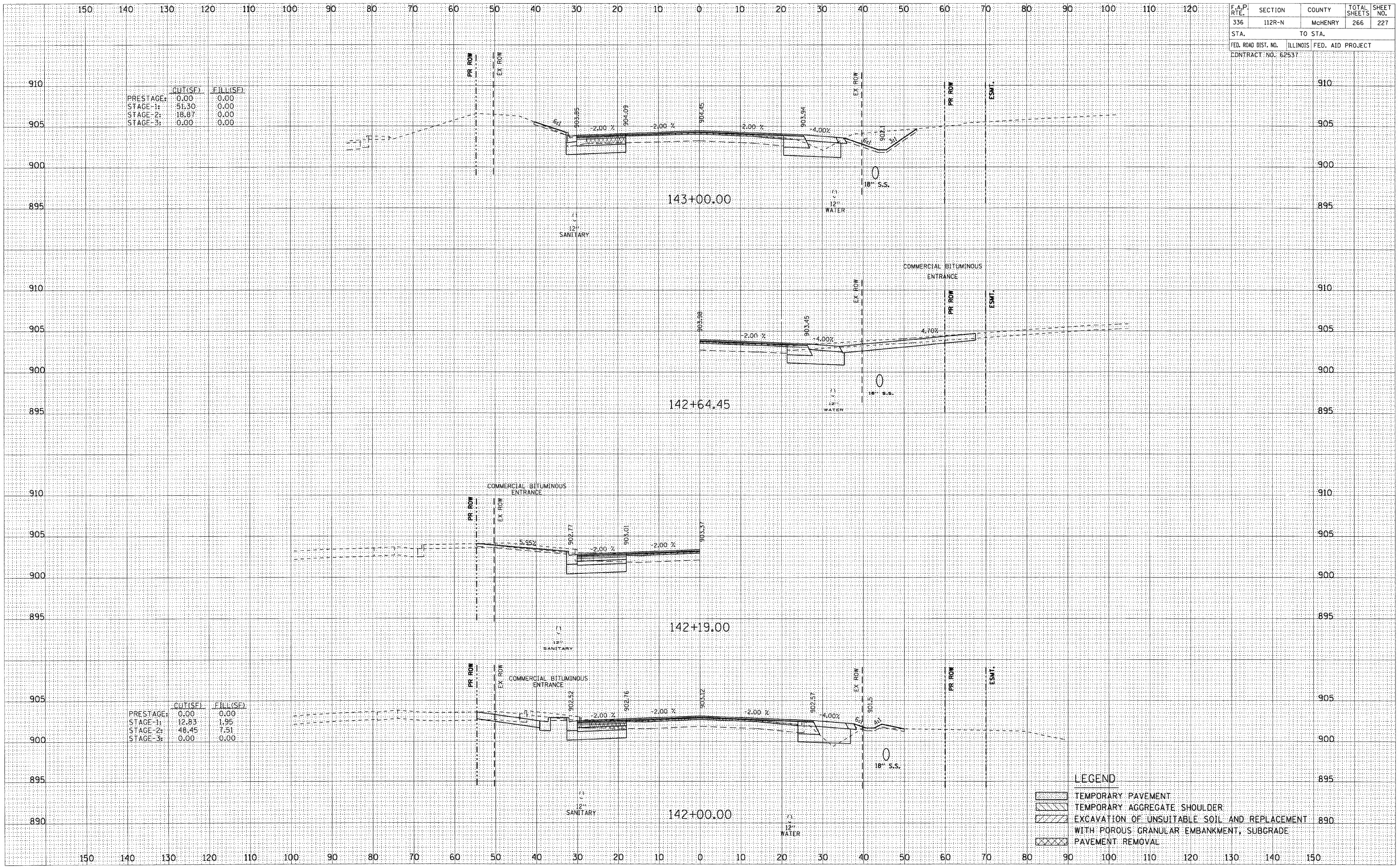
	CUT(SF)	FILL(SF)
PRESTAGE:	0.00	0.00
STAGE-1:	27.29	0.00
STAGE-2:	10.60	6.93
STAGE-3:	0.00	0.00

LEGEND

	TEMPORARY PAVEMENT
	TEMPORARY AGGREGATE SHOULDER
	EXCAVATION OF UNSUITABLE SOIL AND REPLACEMENT WITH POROUS GRANULAR EMBANKMENT, SUBGRADE
	PAVEMENT REMOVAL

	CUT(SF)	FILL(SF)
PRESTAGE:	0.00	0.00
STAGE-1:	51.30	0.00
STAGE-2:	18.87	0.00
STAGE-3:	0.00	0.00

	CUT(SF)	FILL(SF)
PRESTAGE:	0.00	0.00
STAGE-1:	12.83	1.95
STAGE-2:	48.45	7.51
STAGE-3:	0.00	0.00



- LEGEND**
- TEMPORARY PAVEMENT
 - TEMPORARY AGGREGATE SHOULDER
 - EXCAVATION OF UNSUITABLE SOIL AND REPLACEMENT WITH POROUS GRANULAR EMBANKMENT, SUBGRADE
 - PAVEMENT REMOVAL

BY	DATE

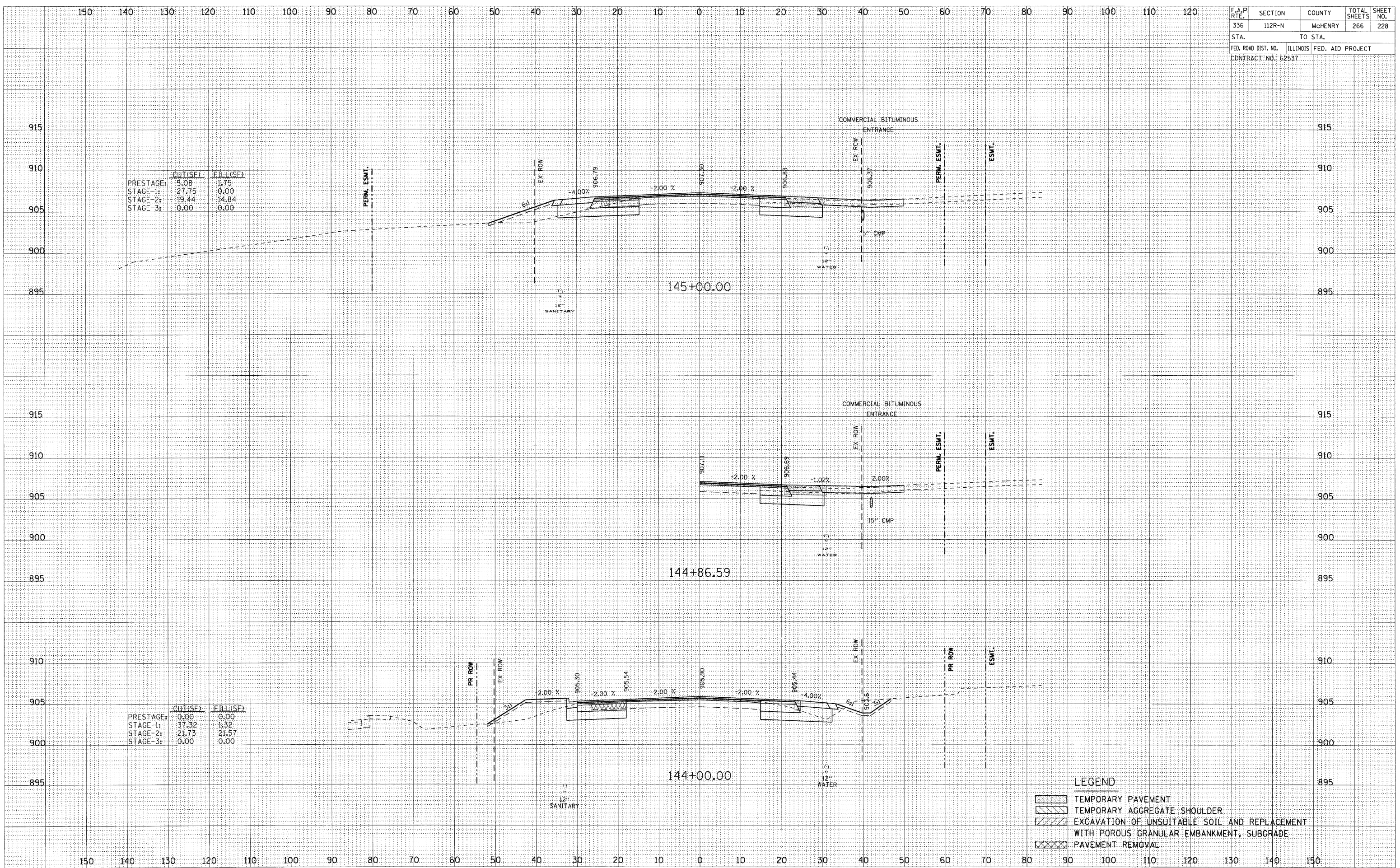
NO.	DATE	DESCRIPTION

NO.	DATE	DESCRIPTION

F.A.P. RTE.	SECTION	COUNTY	TOTAL SHEETS	SHEET NO.
336	112R-N	McHENRY	266	228
STA.		TO STA.		
FED. ROAD DIST. NO.		ILLINOIS FED. AID PROJECT		
CDNTRACT NO. 62537				

BY	DATE
FINAL SURVEY	SURVEYED
NOTE BOOK	PLOTTED
NO.	TEMPLATE
	AREAS CHECKED

BY	DATE
ORIGINAL SURVEY	SURVEYED
NOTE BOOK	PLOTTED
NO.	TEMPLATE
	AREAS CHECKED



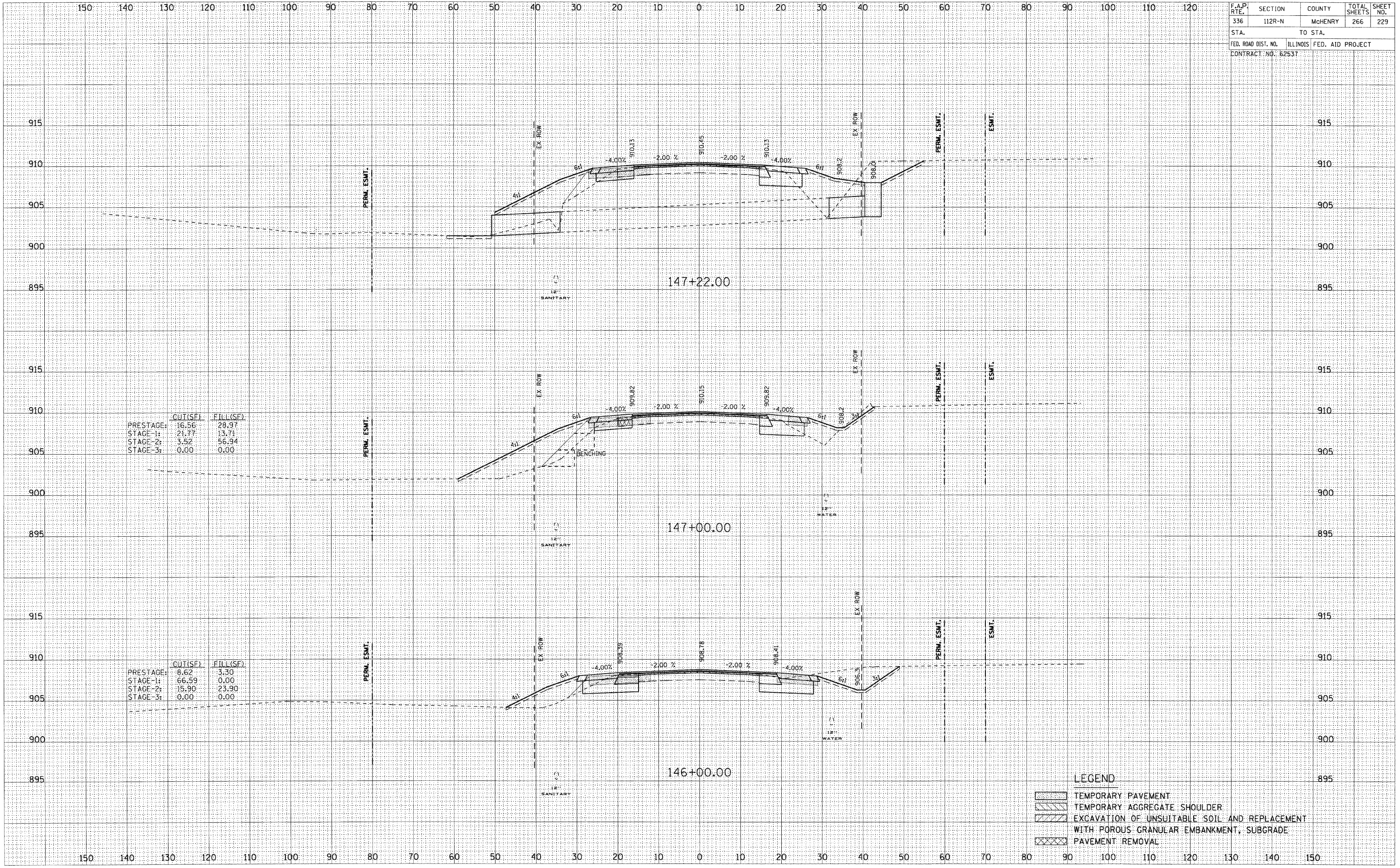
	CUT(SF)	FILL(SF)
PRESTAGE:	5.08	1.75
STAGE-1:	27.75	0.00
STAGE-2:	19.44	14.84
STAGE-3:	0.00	0.00

	CUT(SF)	FILL(SF)
PRESTAGE:	0.00	0.00
STAGE-1:	37.32	1.32
STAGE-2:	21.73	21.57
STAGE-3:	0.00	0.00

LEGEND

	TEMPORARY PAVEMENT
	TEMPORARY AGGREGATE SHOULDER
	EXCAVATION OF UNSUITABLE SOIL AND REPLACEMENT WITH POROUS GRANULAR EMBANKMENT, SUBGRADE
	PAVEMENT REMOVAL

F.A.P. RTE.	SECTION	COUNTY	TOTAL SHEETS	SHEET NO.
336	112R-N	McHENRY	266	229
STA.		TO STA.		
FED. ROAD DIST. NO.		ILLINOIS FED. AID PROJECT		
CONTRACT NO. 62537				



	CUT(SF)	FILL(SF)
PRESTAGE:	16.56	28.97
STAGE-1:	21.77	13.71
STAGE-2:	3.52	56.94
STAGE-3:	0.00	0.00

	CUT(SF)	FILL(SF)
PRESTAGE:	8.62	3.30
STAGE-1:	66.59	0.00
STAGE-2:	15.90	23.90
STAGE-3:	0.00	0.00

LEGEND

	TEMPORARY PAVEMENT
	TEMPORARY AGGREGATE SHOULDER
	EXCAVATION OF UNSUITABLE SOIL AND REPLACEMENT WITH POROUS GRANULAR EMBANKMENT, SUBGRADE
	PAVEMENT REMOVAL

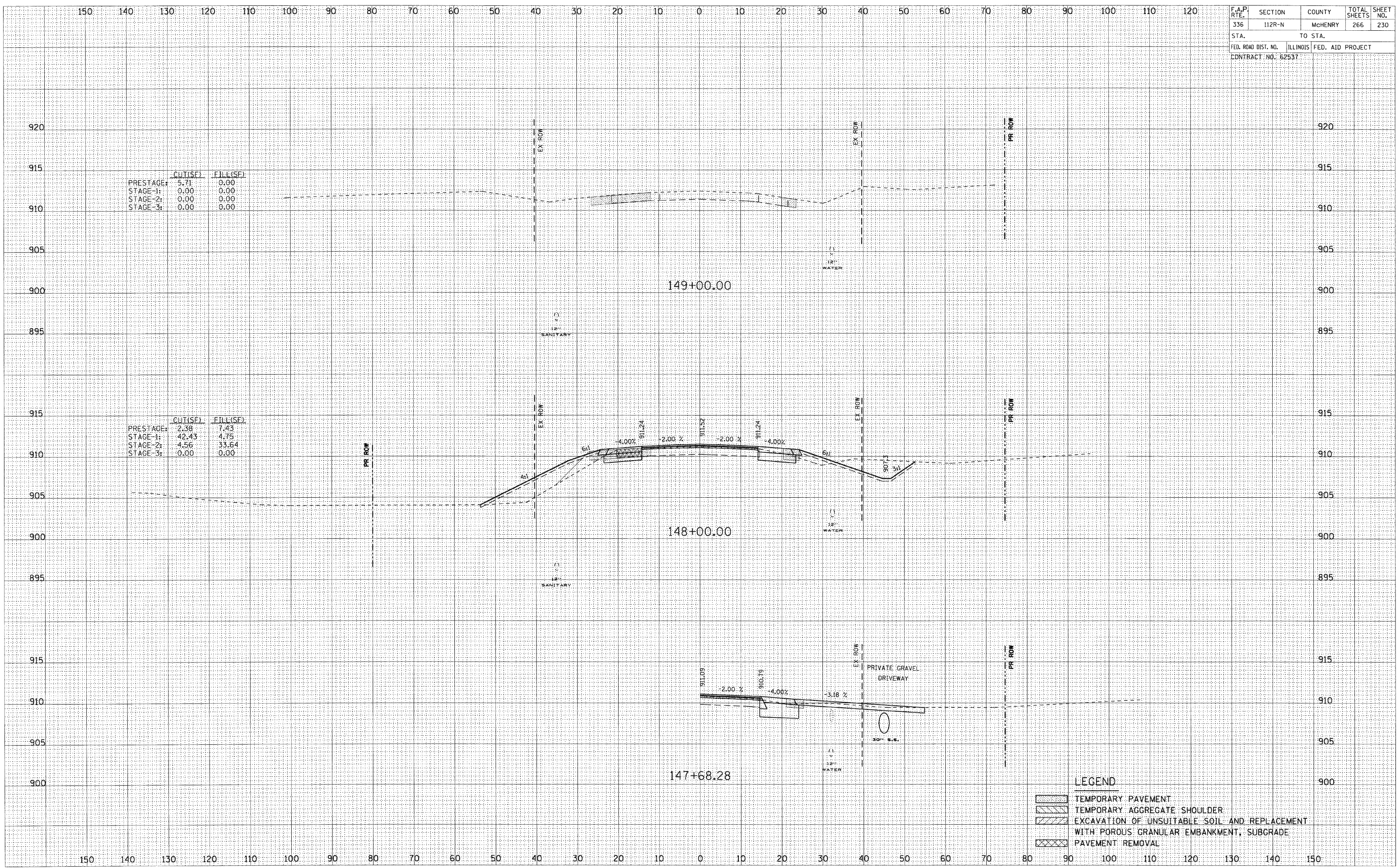
BY	DATE
ORIGINAL SURVEY	
SURVEYED	
PLOTTED	
TEMPLATE	
NOTE BOOK	
AREAS CHECKED	
NO.	

BY	DATE
ORIGINAL SURVEY	
SURVEYED	
PLOTTED	
TEMPLATE	
NOTE BOOK	
AREAS CHECKED	
NO.	

F.A.P. RTE.	SECTION	COUNTY	TOTAL SHEETS	SHEET NO.
336	112R-N	McHENRY	266	230
STA.	TO STA.			
FED. ROAD DIST. NO.	ILLINOIS	FED. AID PROJECT		
CONTRACT NO. 62537				

DATE	
BY	
FINAL SURVEY	SURVEYED
NOTE BOOK NO.	PLOTTED
	TEMPLATE
	AREAS CHECKED

DATE	
BY	
ORIGINAL SURVEY	SURVEYED
NOTE BOOK NO.	PLOTTED
	TEMPLATE
	AREAS CHECKED



	CUT(SF)	FILL(SF)
PRESTAGE:	5.71	0.00
STAGE-1:	0.00	0.00
STAGE-2:	0.00	0.00
STAGE-3:	0.00	0.00

	CUT(SF)	FILL(SF)
PRESTAGE:	2.38	7.43
STAGE-1:	42.43	4.75
STAGE-2:	4.56	33.64
STAGE-3:	0.00	0.00

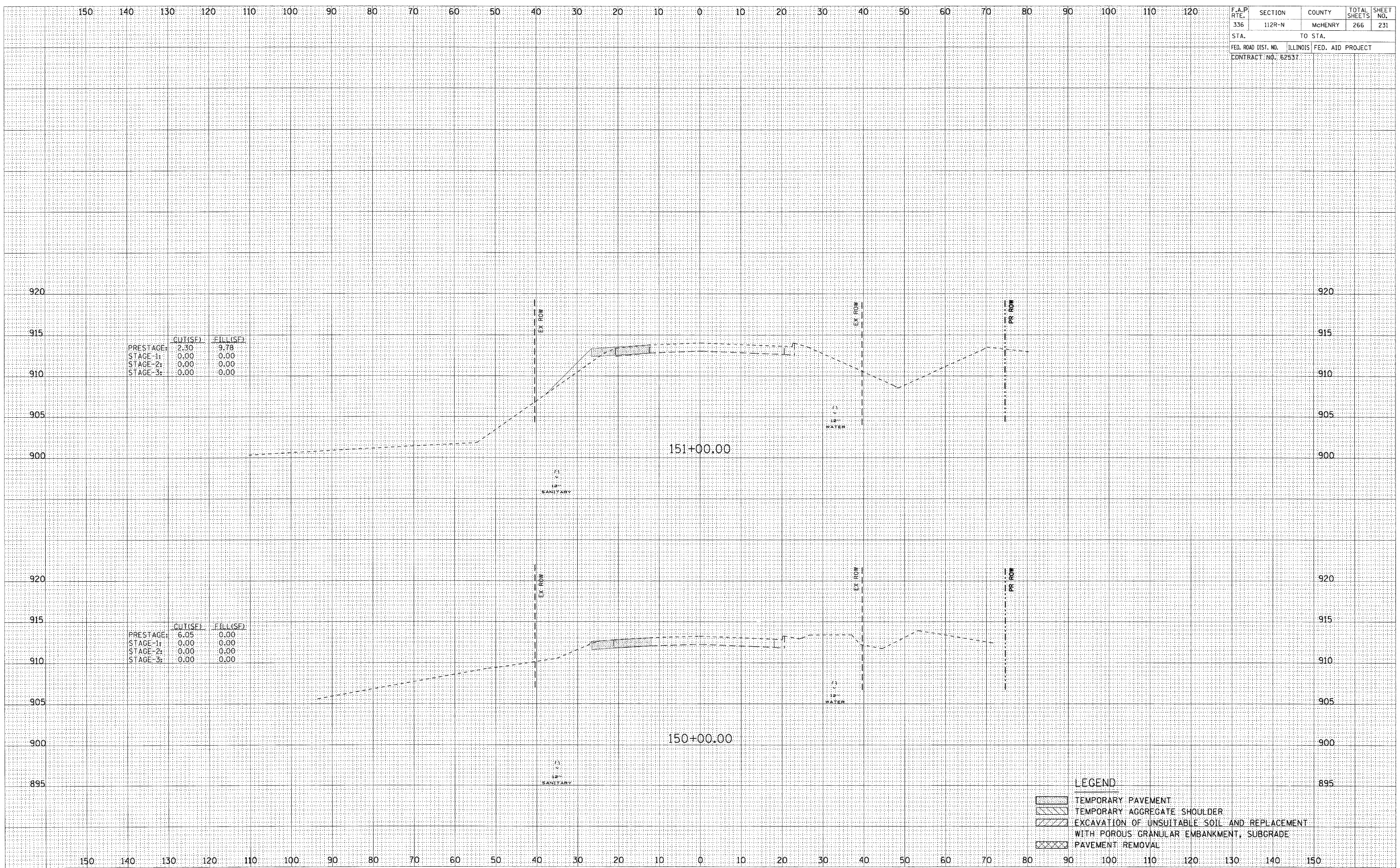
LEGEND

	TEMPORARY PAVEMENT
	TEMPORARY AGGREGATE SHOULDER
	EXCAVATION OF UNSUITABLE SOIL AND REPLACEMENT WITH POROUS GRANULAR EMBANKMENT, SUBGRADE
	PAVEMENT REMOVAL

F.A.P. RTE.	SECTION	COUNTY	TOTAL SHEETS	SHEET NO.
336	112R-N	MCHENRY	266	231
STA.	TO STA.			
FED. ROAD DIST. NO.	ILLINOIS	FED. AID PROJECT		
CONTRACT NO. 62537				

BY	DATE

ORIGINAL SURVEY	SURVEYED	DATE
NOTE BOOK	PLOTTED	
	TEMPLATE	
	AREAS CHECKED	



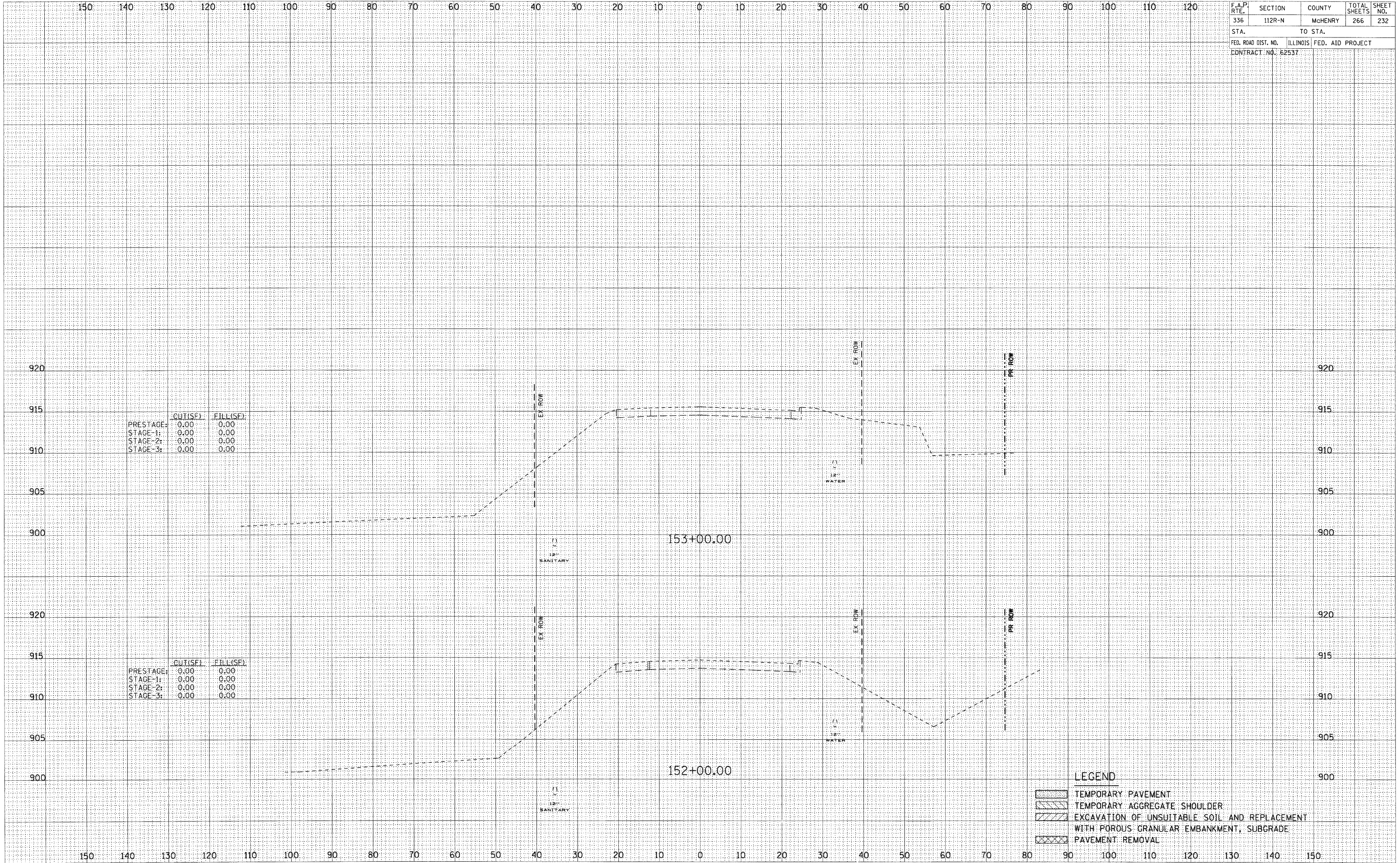
LEGEND

	TEMPORARY PAVEMENT
	TEMPORARY AGGREGATE SHOULDER
	EXCAVATION OF UNSUITABLE SOIL AND REPLACEMENT WITH POROUS GRANULAR EMBANKMENT, SUBGRADE
	PAVEMENT REMOVAL

F.A.P. RTE.	SECTION	COUNTY	TOTAL SHEETS	SHEET NO.
336	112R-N	McHENRY	266	232
STA.	TO STA.			
FED. ROAD DIST. NO.	ILLINOIS	FED. AID PROJECT		
CONTRACT NO. 62537				

DATE	
BY	
FINAL SURVEY	SURVEYED
NOTE BOOK	PLOTTED
NO.	TEMPLATE
	AREAS CHECKED

DATE	
BY	
ORIGINAL SURVEY	SURVEYED
NOTE BOOK	PLOTTED
NO.	TEMPLATE
	AREAS CHECKED



LEGEND

	TEMPORARY PAVEMENT
	TEMPORARY AGGREGATE SHOULDER
	EXCAVATION OF UNSUITABLE SOIL AND REPLACEMENT WITH POROUS GRANULAR EMBANKMENT, SUBGRADE
	PAVEMENT REMOVAL

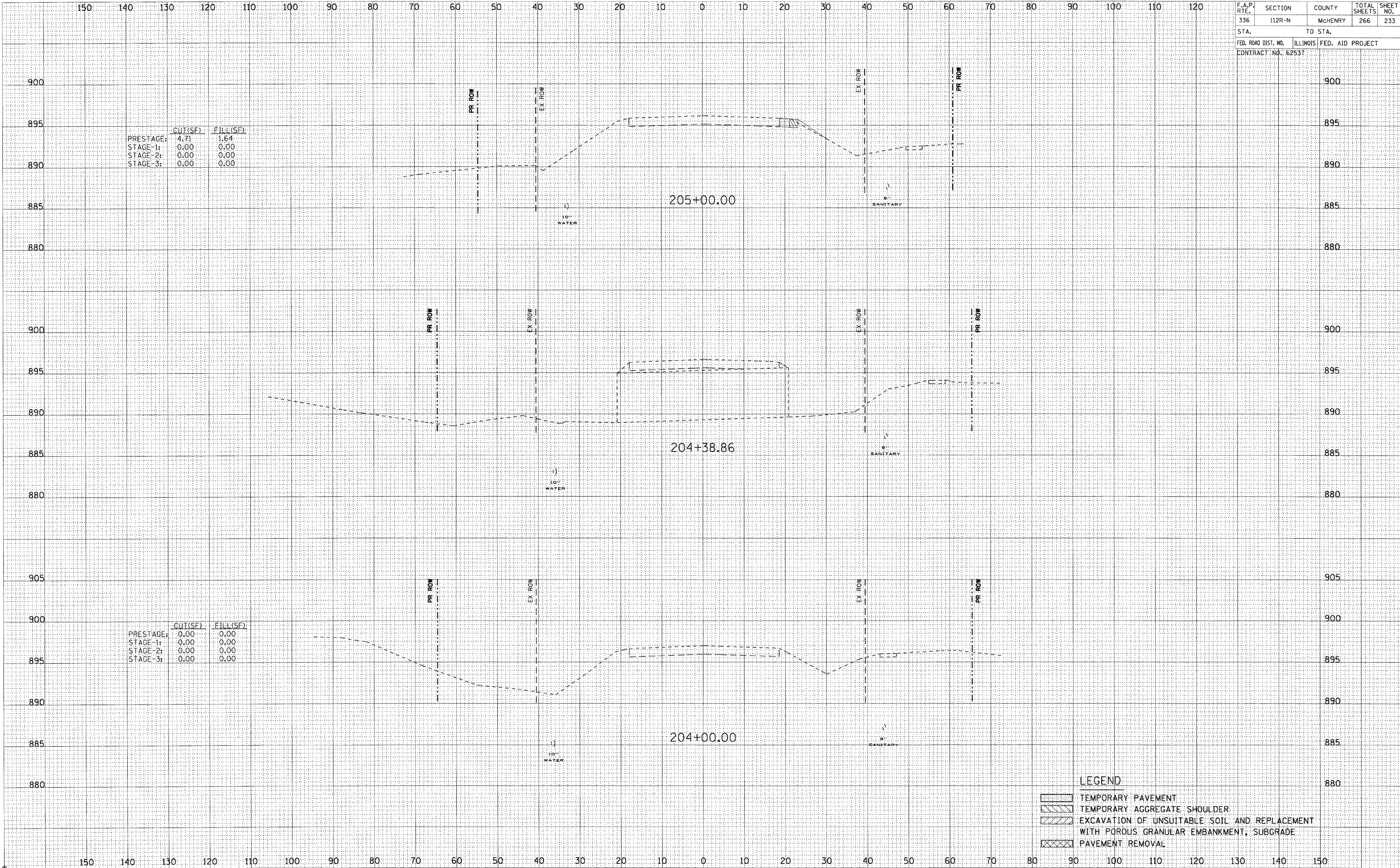
F.A.P. RTE.	SECTION	COUNTY	TOTAL SHEETS	SHEET NO.
336	112R-N	McHENRY	266	233
STA.	TO STA.			
FED. ROAD DIST. NO.	ILLINOIS	FED. AID PROJECT		
CONTRACT NO. 62537				

BY	DATE
FINAL SURVEY	SURVEYED
NOTE BOOK	PLOTTED
NO.	AREAS CHECKED

BY	DATE
ORIGINAL SURVEY	SURVEYED
NOTE BOOK	PLOTTED
NO.	AREAS CHECKED

	CUT(SF)	FILL(SF)
PRESTAGE	4.71	1.64
STAGE-1	0.00	0.00
STAGE-2	0.00	0.00
STAGE-3	0.00	0.00

	CUT(SF)	FILL(SF)
PRESTAGE	0.00	0.00
STAGE-1	0.00	0.00
STAGE-2	0.00	0.00
STAGE-3	0.00	0.00



- LEGEND**
- TEMPORARY PAVEMENT
 - TEMPORARY AGGREGATE SHOULDER
 - EXCAVATION OF UNSUITABLE SOIL AND REPLACEMENT WITH POROUS GRANULAR EMBANKMENT, SUBGRADE
 - PAVEMENT REMOVAL

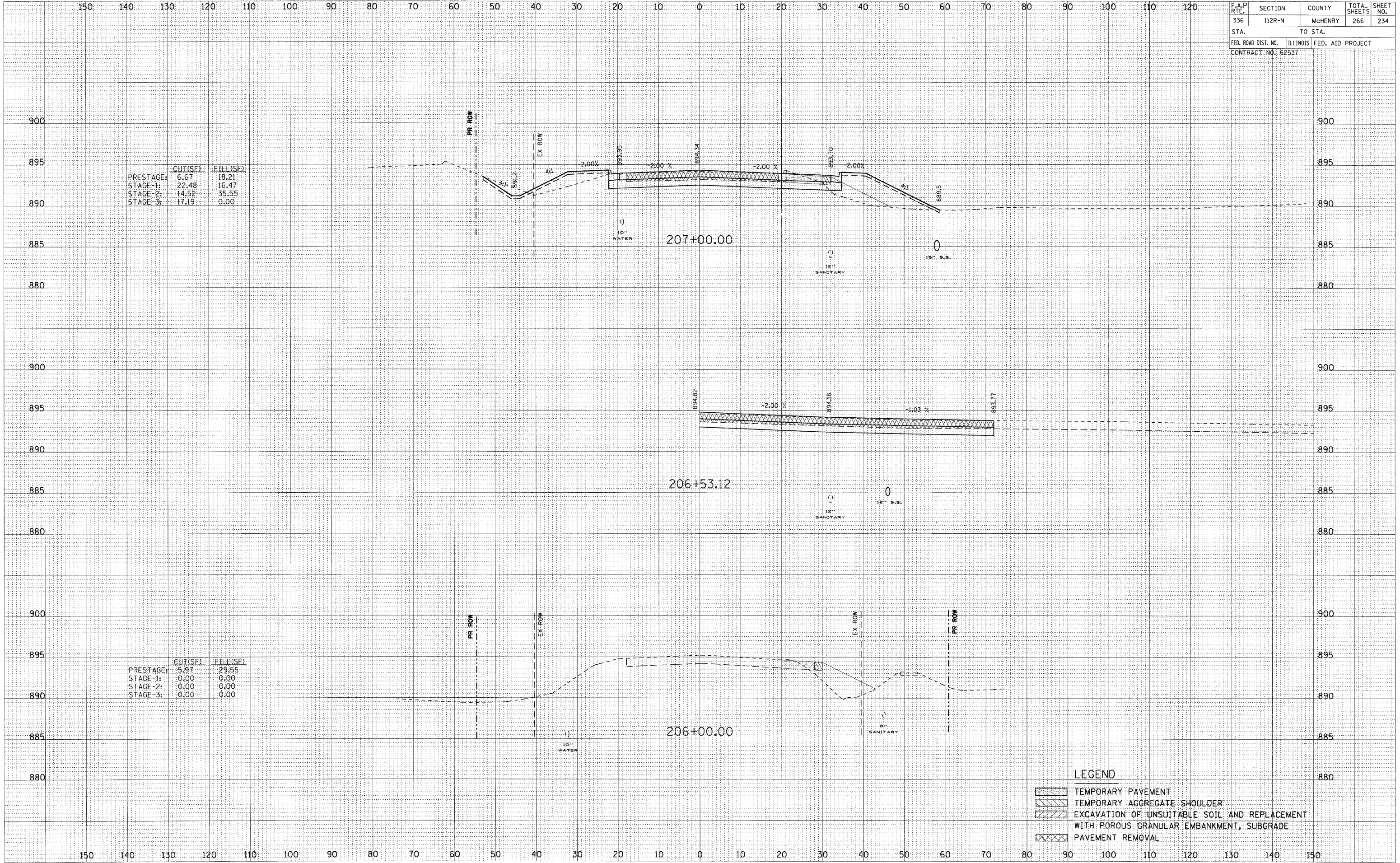
F.A.P. RTE.	SECTION	COUNTY	TOTAL SHEETS	SHEET NO.
336	112R-N	McHENRY	266	234
STA.	TO STA.			
FED. ROAD DIST. NO.	ILLINOIS	FED. AID PROJECT		
CONTRACT NO. 62537				

DATE	
BY	
SURVEYED	
PLOTTED	
TEMPLATE	
NOTE BOOK	
NO.	
AREAS CHECKED	

	CUT(SF)	FILL(SF)
PRESTAGE:	6.67	18.21
STAGE-1:	22.48	16.47
STAGE-2:	14.52	35.55
STAGE-3:	17.19	0.00

DATE	
BY	
SURVEYED	
PLOTTED	
TEMPLATE	
NOTE BOOK	
NO.	
AREAS CHECKED	

	CUT(SF)	FILL(SF)
PRESTAGE:	5.97	29.55
STAGE-1:	0.00	0.00
STAGE-2:	0.00	0.00
STAGE-3:	0.00	0.00



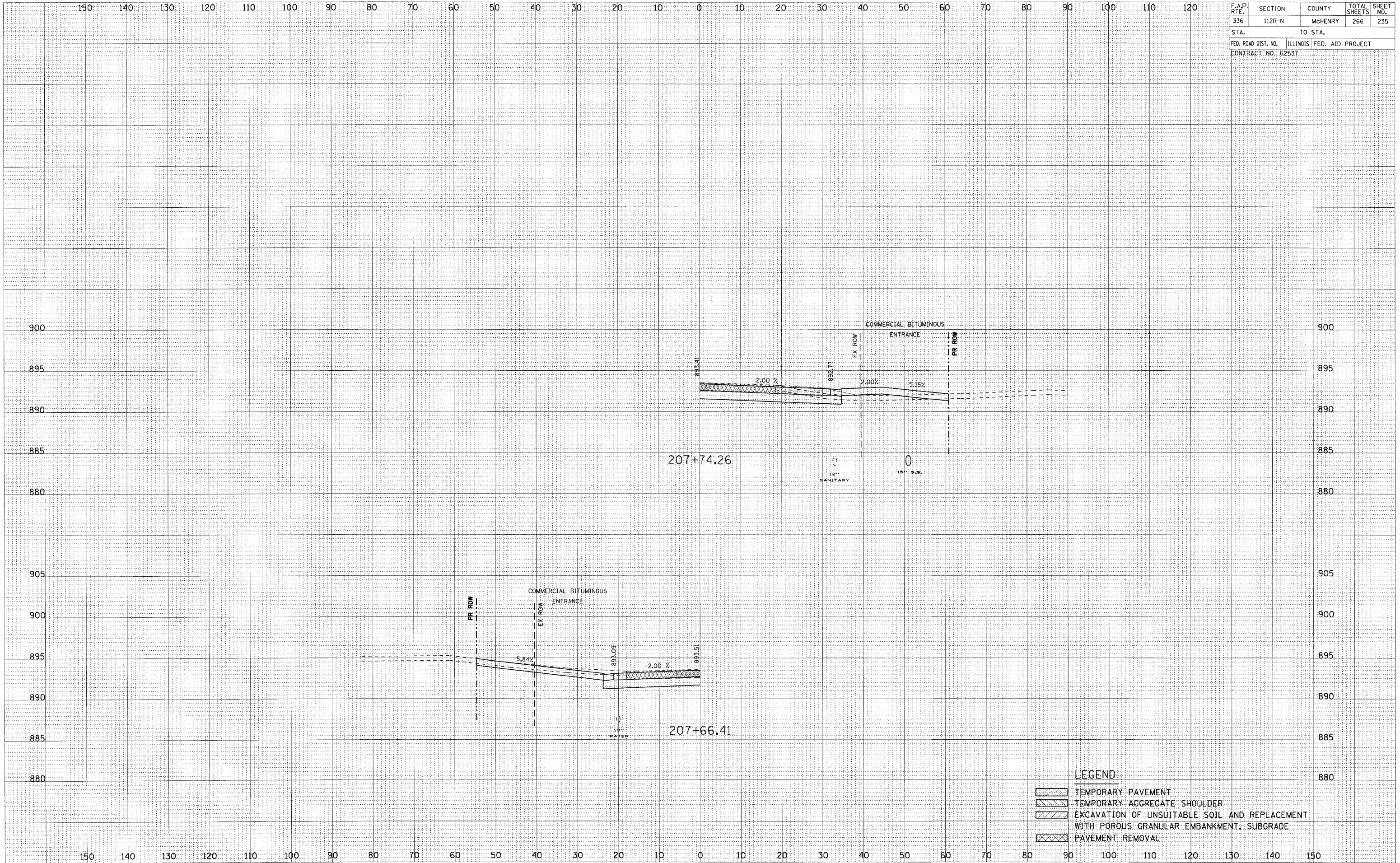
LEGEND

- TEMPORARY PAVEMENT
- TEMPORARY AGGREGATE SHOULDER
- EXCAVATION OF UNSUITABLE SOIL AND REPLACEMENT WITH POROUS GRANULAR EMBANKMENT, SUBGRADE
- PAVEMENT REMOVAL

F.A.P. RTE.	SECTION	COUNTY	TOTAL SHEETS	SHEET NO.
336	112R-N	McHENRY	266	235
STA.		TO STA.		
FED. ROAD DIST. NO.		ILLINOIS FED. AID PROJECT		
CONTRACT NO. 62537				

BY	DATE
FINAL SURVEY	
SURVEYED	
PLOTTED	
TEMPLATE	
NOTE BOOK	
NO.	
AREAS CHECKED	

BY	DATE
ORIGINAL SURVEY	
SURVEYED	
PLOTTED	
TEMPLATE	
NOTE BOOK	
NO.	
AREAS CHECKED	



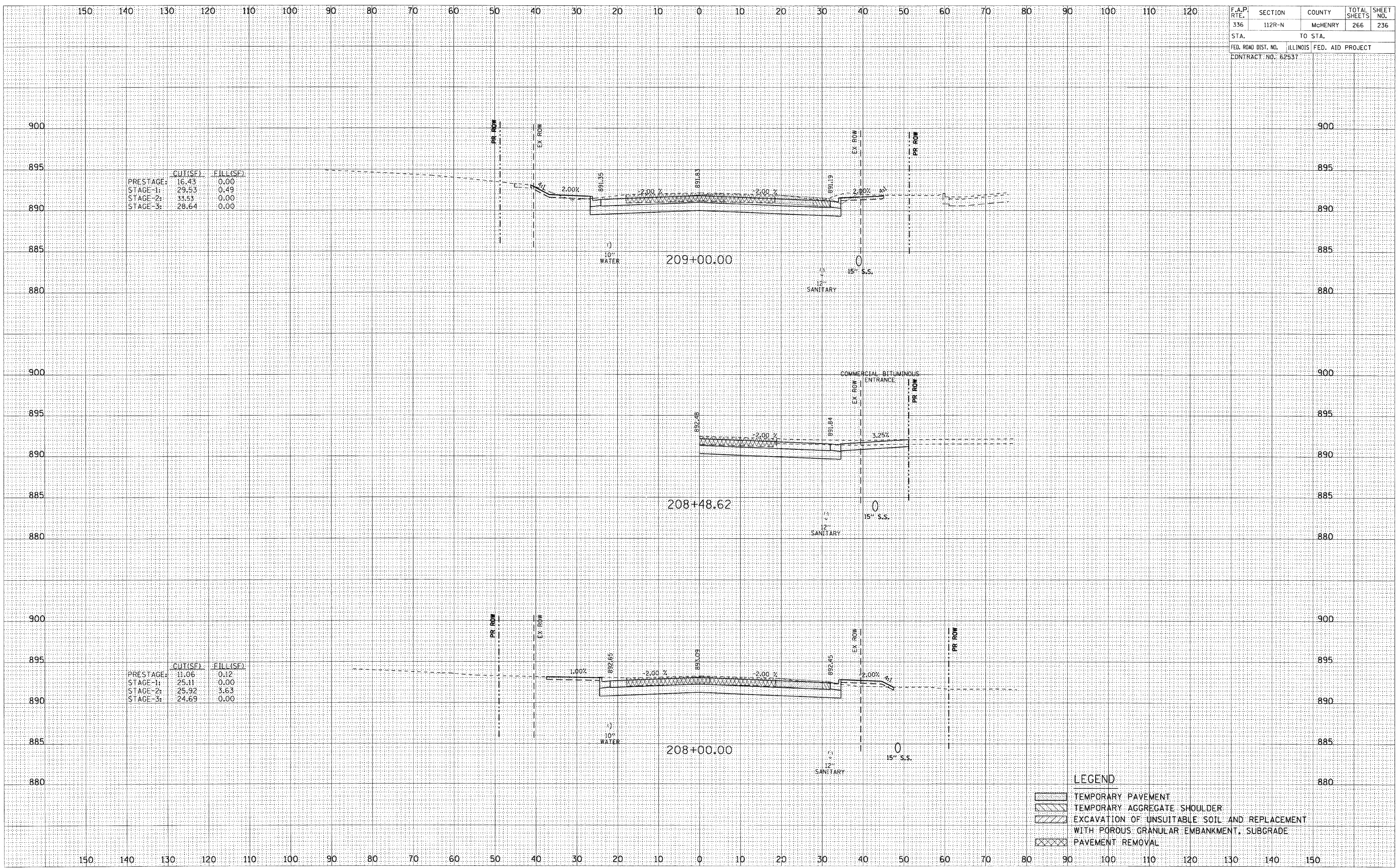
LEGEND

	TEMPORARY PAVEMENT
	TEMPORARY AGGREGATE SHOULDER
	EXCAVATION OF UNSUITABLE SOIL AND REPLACEMENT WITH POROUS GRANULAR EMBANKMENT, SUBGRADE
	PAVEMENT REMOVAL

F.A.P. RTE.	SECTION	COUNTY	TOTAL SHEETS	SHEET NO.
336	112R-N	McHENRY	266	236
STA.	TO STA.			
FED. ROAD DIST. NO.	ILLINOIS	FED. AID PROJECT		
CONTRACT NO. 62537				

	CUT(SF)	FILL(SF)
PRESTAGE:	16.43	0.00
STAGE-1:	29.53	0.49
STAGE-2:	33.53	0.00
STAGE-3:	28.64	0.00

	CUT(SF)	FILL(SF)
PRESTAGE:	11.06	0.12
STAGE-1:	25.11	0.00
STAGE-2:	25.92	3.63
STAGE-3:	24.69	0.00



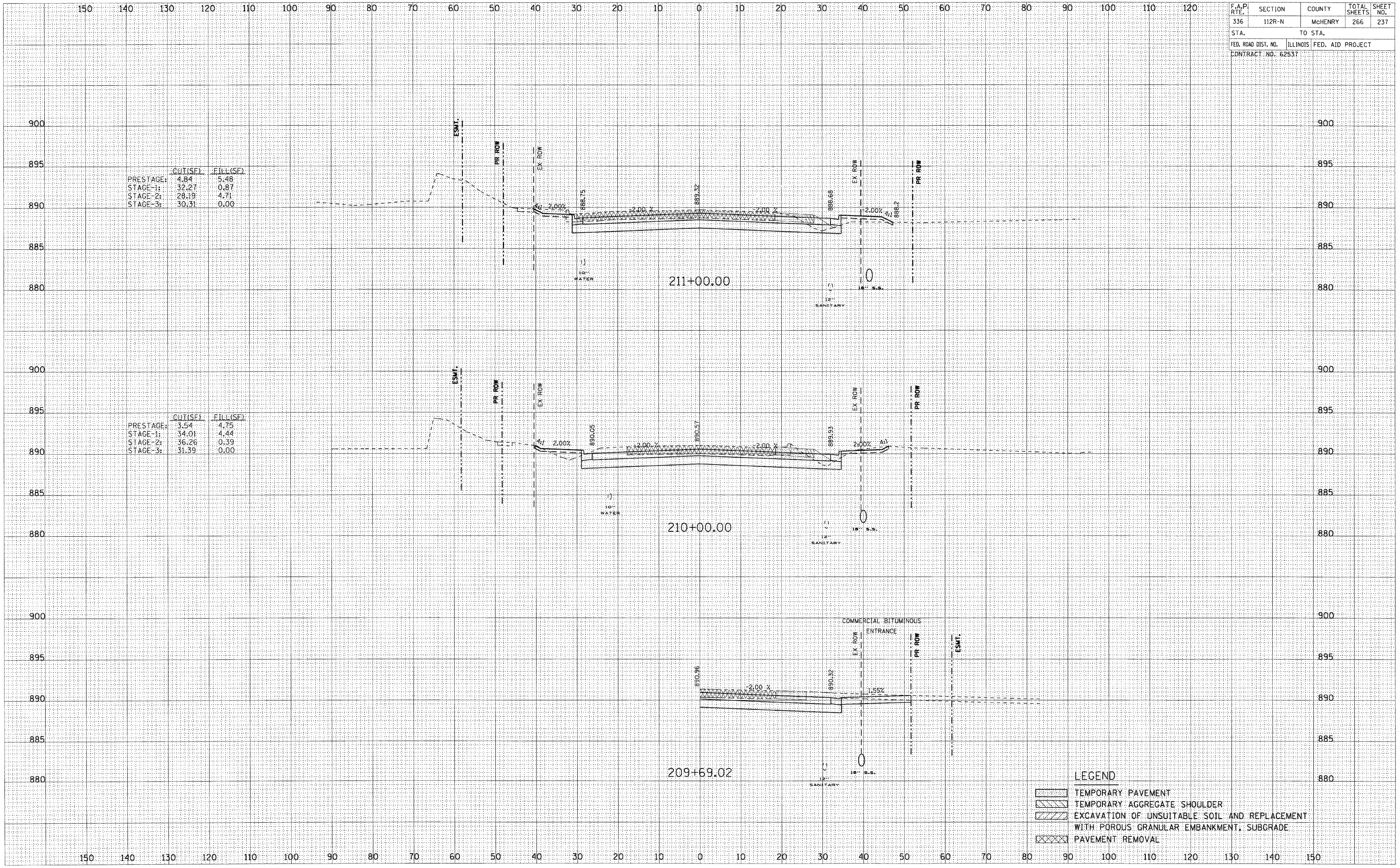
LEGEND

- TEMPORARY PAVEMENT
- TEMPORARY AGGREGATE SHOULDER
- EXCAVATION OF UNSUITABLE SOIL AND REPLACEMENT WITH POROUS GRANULAR EMBANKMENT, SUBGRADE
- PAVEMENT REMOVAL

F.A.P. RTE.	SECTION	COUNTY	TOTAL SHEETS	SHEET NO.
336	112R-N	McHENRY	266	237
STA.		TO STA.		
FED. ROAD DIST. NO.		ILLINOIS FED. AID PROJECT		
CONTRACT NO. 62537				

BY	DATE

ORIGINAL SURVEY	SURVEYED	PLOTTED	DATE
NOTE BOOK	TEMPLATE		
NO.	AREAS CHECKED		



	CUT(SF)	FILL(SF)
PRESTAGE:	4.84	5.48
STAGE-1:	32.27	0.87
STAGE-2:	28.19	4.71
STAGE-3:	30.31	0.00

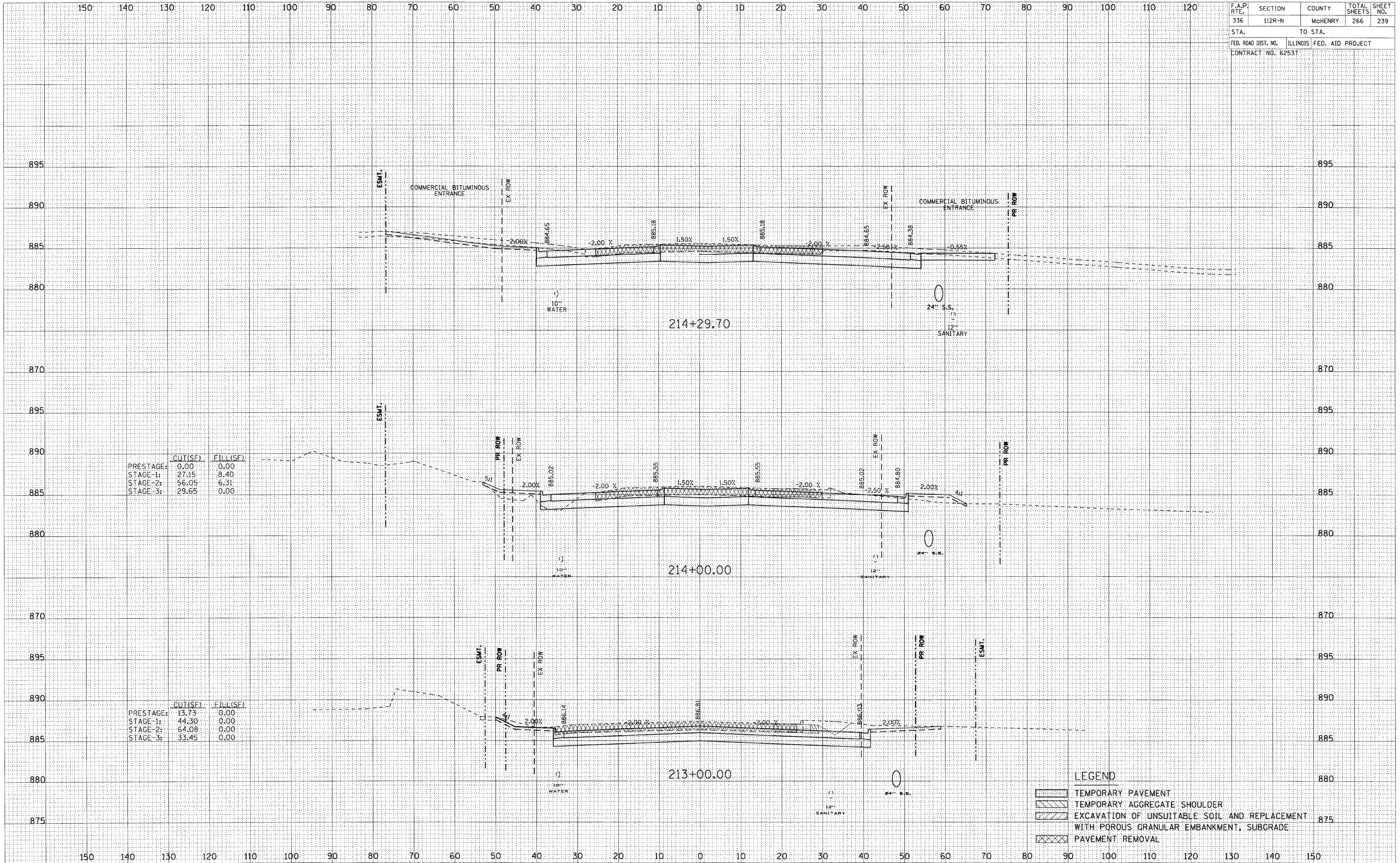
	CUT(SF)	FILL(SF)
PRESTAGE:	3.54	4.75
STAGE-1:	34.01	4.44
STAGE-2:	36.26	0.39
STAGE-3:	31.59	0.00

LEGEND

	TEMPORARY PAVEMENT
	TEMPORARY AGGREGATE SHOULDER
	EXCAVATION OF UNSUITABLE SOIL AND REPLACEMENT WITH POROUS GRANULAR EMBANKMENT, SUBGRADE
	PAVEMENT REMOVAL

BY	DATE

BY	DATE



	CUT(SF)	FILL(SF)
PRESTAGE	0.00	0.00
STAGE-1	27.15	8.40
STAGE-2	56.05	6.31
STAGE-3	29.65	0.00

	CUT(SF)	FILL(SF)
PRESTAGE	13.73	0.00
STAGE-1	44.30	0.00
STAGE-2	64.08	0.00
STAGE-3	33.45	0.00

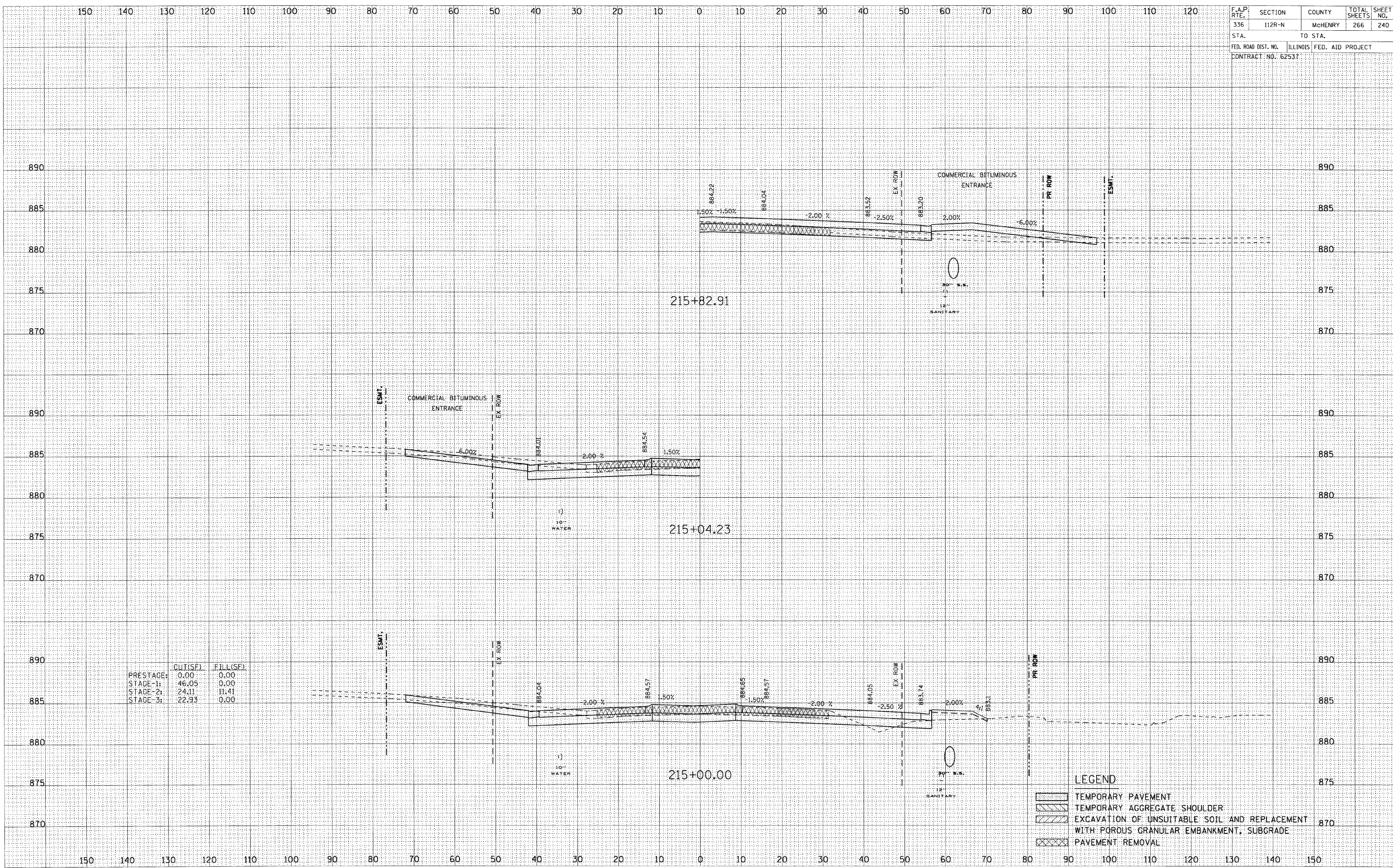
- LEGEND**
- TEMPORARY PAVEMENT
 - TEMPORARY AGGREGATE SHOULDER
 - EXCAVATION OF UNSUITABLE SOIL AND REPLACEMENT WITH POROUS GRANULAR EMBANKMENT, SUBGRADE
 - PAVEMENT REMOVAL

F.A.P. RTE.	SECTION	COUNTY	TOTAL SHEETS	SHEET NO.
336	112R-N	McHENRY	266	240
STA.	TO STA.			
	MCHENRY			
FED. ROAD DIST. NO.	ILLINOIS	FED. AID PROJECT		
		CONTRACT NO. 62537		

DATE	
BY	
FINAL SURVEY	SURVEYED
NOTE BOOK NO.	PLOTTED
	TEMPLATE
	AREAS CHECKED

DATE	
BY	
ORIGINAL SURVEY	SURVEYED
NOTE BOOK NO.	PLOTTED
	TEMPLATE
	AREAS CHECKED

	CUT(SF)	FILL(SF)
PRESTAGE:	0.00	0.00
STAGE-1:	46.05	0.00
STAGE-2:	24.11	11.41
STAGE-3:	22.33	0.00



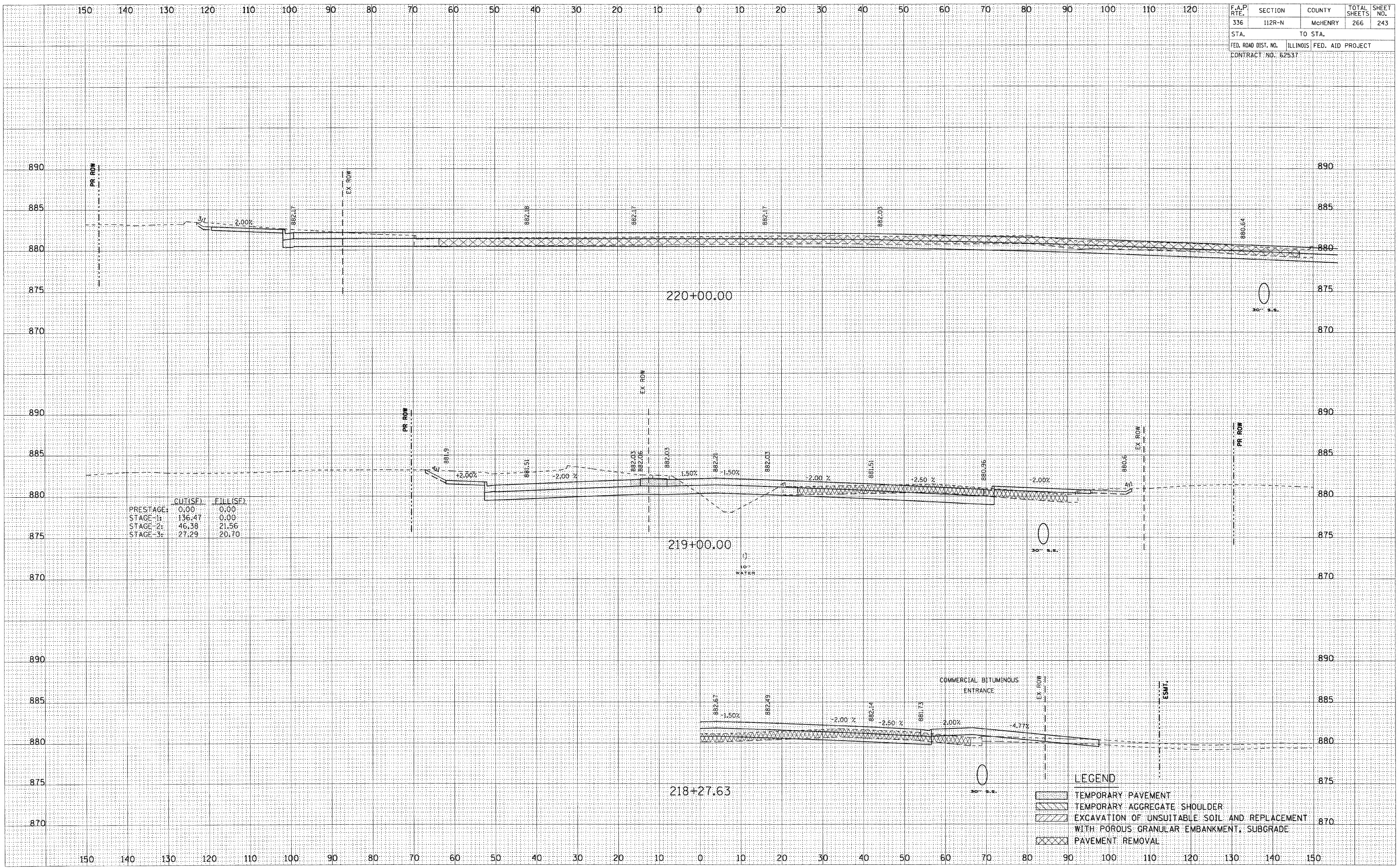
LEGEND

- TEMPORARY PAVEMENT
- TEMPORARY AGGREGATE SHOULDER
- EXCAVATION OF UNSUITABLE SOIL AND REPLACEMENT WITH POROUS GRANULAR EMBANKMENT, SUBGRADE
- PAVEMENT REMOVAL

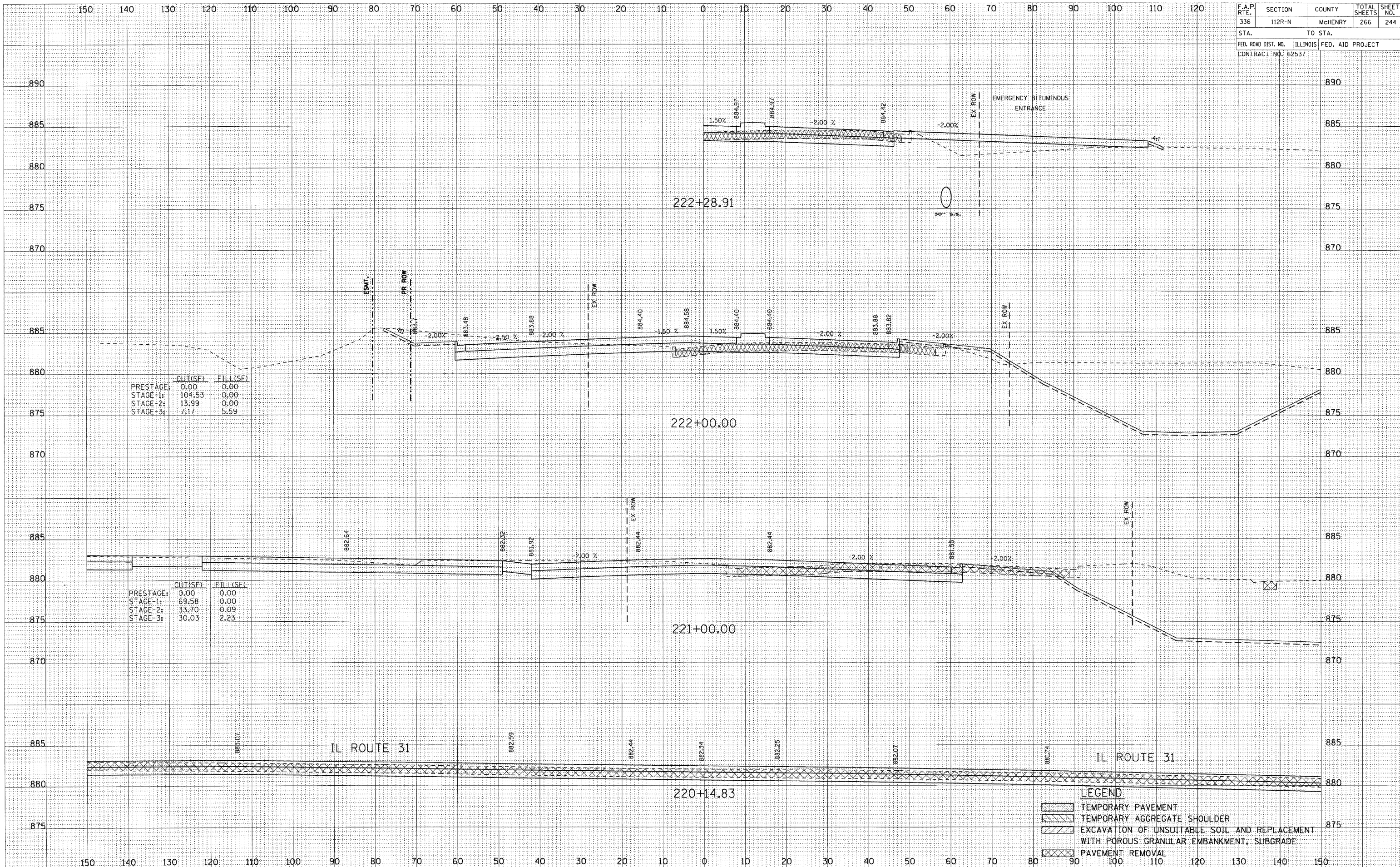
F.A.P. RTE.	SECTION	COUNTY	TOTAL SHEETS	SHEET NO.
336	112R-N	McHENRY	266	243
STA.	TO STA.			
FED. ROAD DIST. NO.	ILLINOIS		FED. AID PROJECT	
CONTRACT NO. 62537				

DATE	
BY	
FINAL SURVEY	SURVEYED
NOTE BOOK	PLOTTED
NO.	TEMP. DATE
	AREAS CHECKED

DATE	
BY	
ORIGINAL SURVEY	SURVEYED
NOTE BOOK	PLOTTED
NO.	TEMP. DATE
	AREAS CHECKED



F.A.P. RTE.	SECTION	COUNTY	TOTAL SHEETS	SHEET NO.
336	112R-N	McHENRY	266	244
STA.		TO STA.		
FED. ROAD DIST. NO.		ILLINOIS FED. AID PROJECT		
CONTRACT NO. 62537				



	CUT(SF)	FILL(SF)
PRESTAGE:	0.00	0.00
STAGE-1:	104.53	0.00
STAGE-2:	13.99	0.00
STAGE-3:	7.17	5.59

	CUT(SF)	FILL(SF)
PRESTAGE:	0.00	0.00
STAGE-1:	69.58	0.00
STAGE-2:	33.70	0.09
STAGE-3:	30.03	2.23

LEGEND

[Symbol]	TEMPORARY PAVEMENT
[Symbol]	TEMPORARY AGGREGATE SHOULDER
[Symbol]	EXCAVATION OF UNSUITABLE SOIL AND REPLACEMENT WITH POROUS GRANULAR EMBANKMENT, SUBGRADE
[Symbol]	PAVEMENT REMOVAL

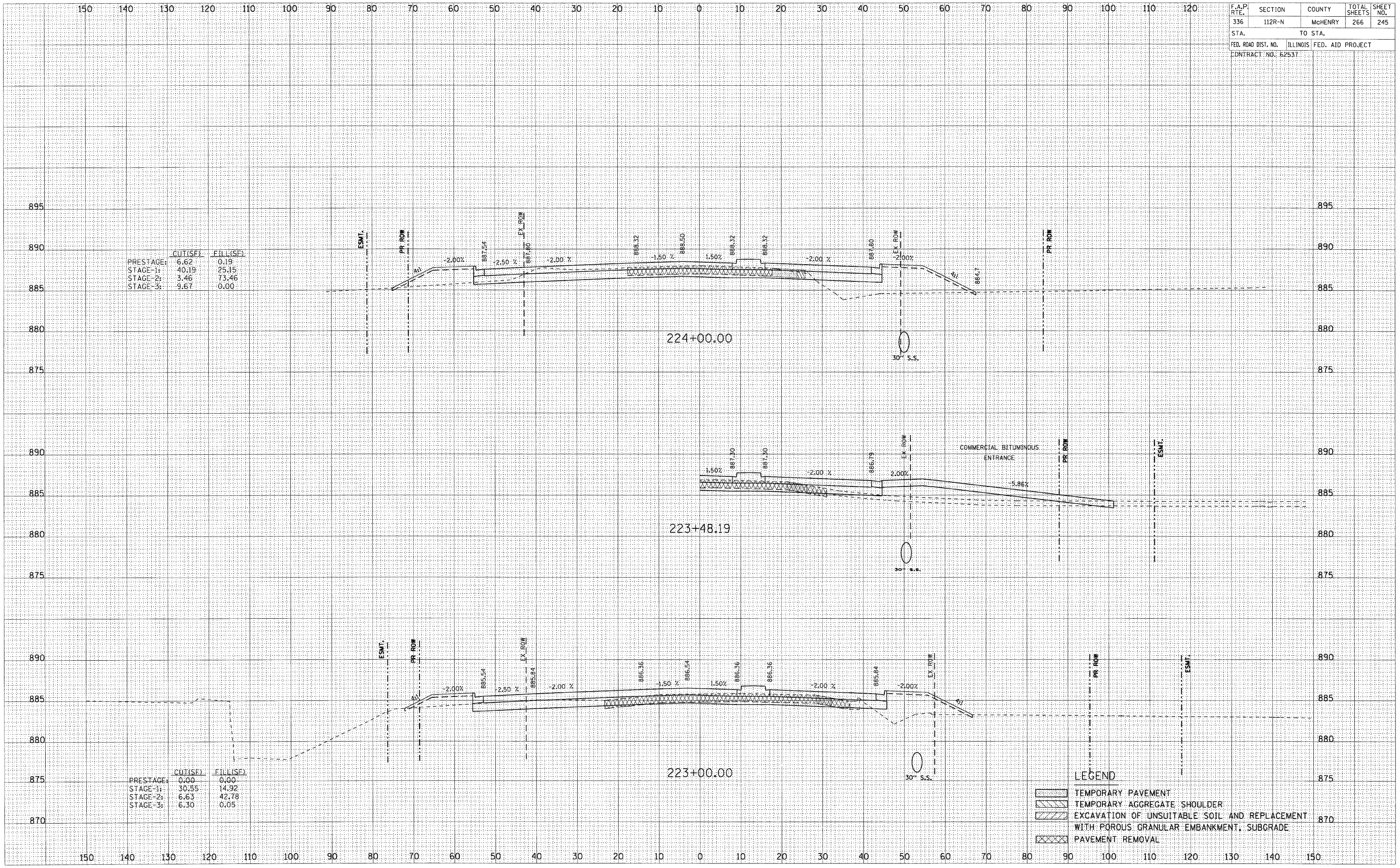
DATE	BY
DATE	BY
DATE	BY
DATE	BY

DATE	BY
DATE	BY
DATE	BY
DATE	BY

F.A.P. RTE.	SECTION	COUNTY	TOTAL SHEETS	SHEET NO.
336	112R-N	McHENRY	266	245
STA.		TO STA.		
FED. ROAD DIST. NO.		ILLINOIS FED. AID PROJECT		
CONTRACT NO. 62537				

DATE	BY

DATE	BY



	CUT(SF)	FILL(SF)
PRESTAGE:	6.62	0.19
STAGE-1:	40.19	25.15
STAGE-2:	3.46	73.46
STAGE-3:	9.67	0.00

	CUT(SF)	FILL(SF)
PRESTAGE:	0.00	0.00
STAGE-1:	30.55	14.92
STAGE-2:	6.63	42.78
STAGE-3:	6.30	0.05

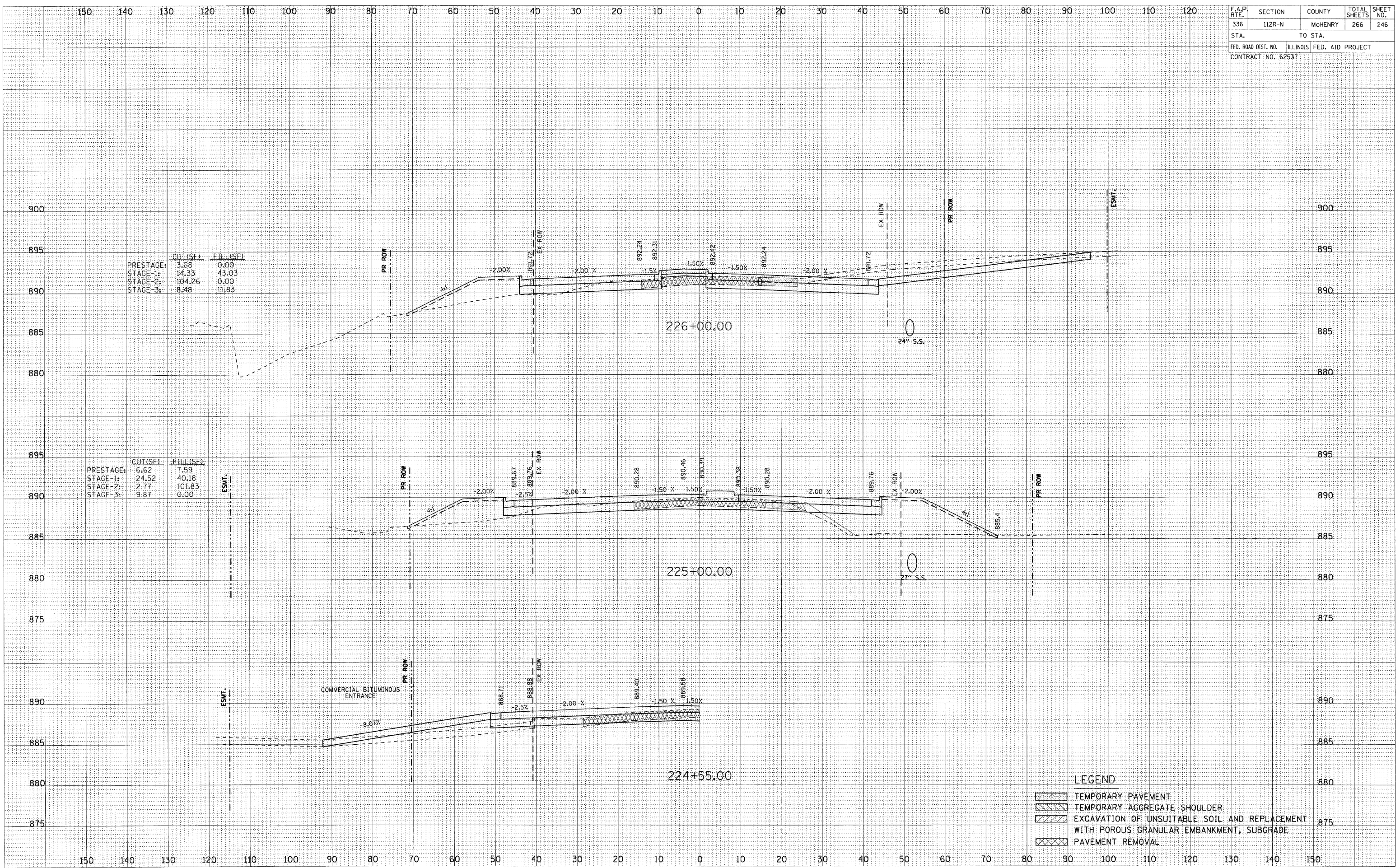
LEGEND

- TEMPORARY PAVEMENT
- TEMPORARY AGGREGATE SHOULDER
- EXCAVATION OF UNSUITABLE SOIL AND REPLACEMENT WITH POROUS GRANULAR EMBANKMENT, SUBGRADE
- PAVEMENT REMOVAL

F.A.P. RITE.	SECTION	COUNTY	TOTAL SHEETS	SHEET NO.
336	112R-N	McHENRY	266	246
STA.	TO STA.			
FED. ROAD DIST. NO.	ILLINOIS	FED. AID PROJECT		
CONTRACT NO. 62537				

DATE	
BY	
FINAL SURVEY	
PLOTTED	
TEMPLATE	
NOTE BOOK	
AREAS CHECKED	
NO.	

DATE	
BY	
ORIGINAL SURVEY	
PLOTTED	
TEMPLATE	
NOTE BOOK	
AREAS CHECKED	
NO.	



	CUT(SF)	FILL(SF)
PRESTAGE:	3.68	0.00
STAGE-1:	14.33	43.03
STAGE-2:	104.26	0.00
STAGE-3:	8.48	111.83

	CUT(SF)	FILL(SF)
PRESTAGE:	6.62	7.59
STAGE-1:	24.52	40.18
STAGE-2:	2.77	101.83
STAGE-3:	9.87	0.00


LEGEND

- TEMPORARY PAVEMENT
- TEMPORARY AGGREGATE SHOULDER
- EXCAVATION OF UNSUITABLE SOIL AND REPLACEMENT WITH POROUS GRANULAR EMBANKMENT, SUBGRADE
- PAVEMENT REMOVAL

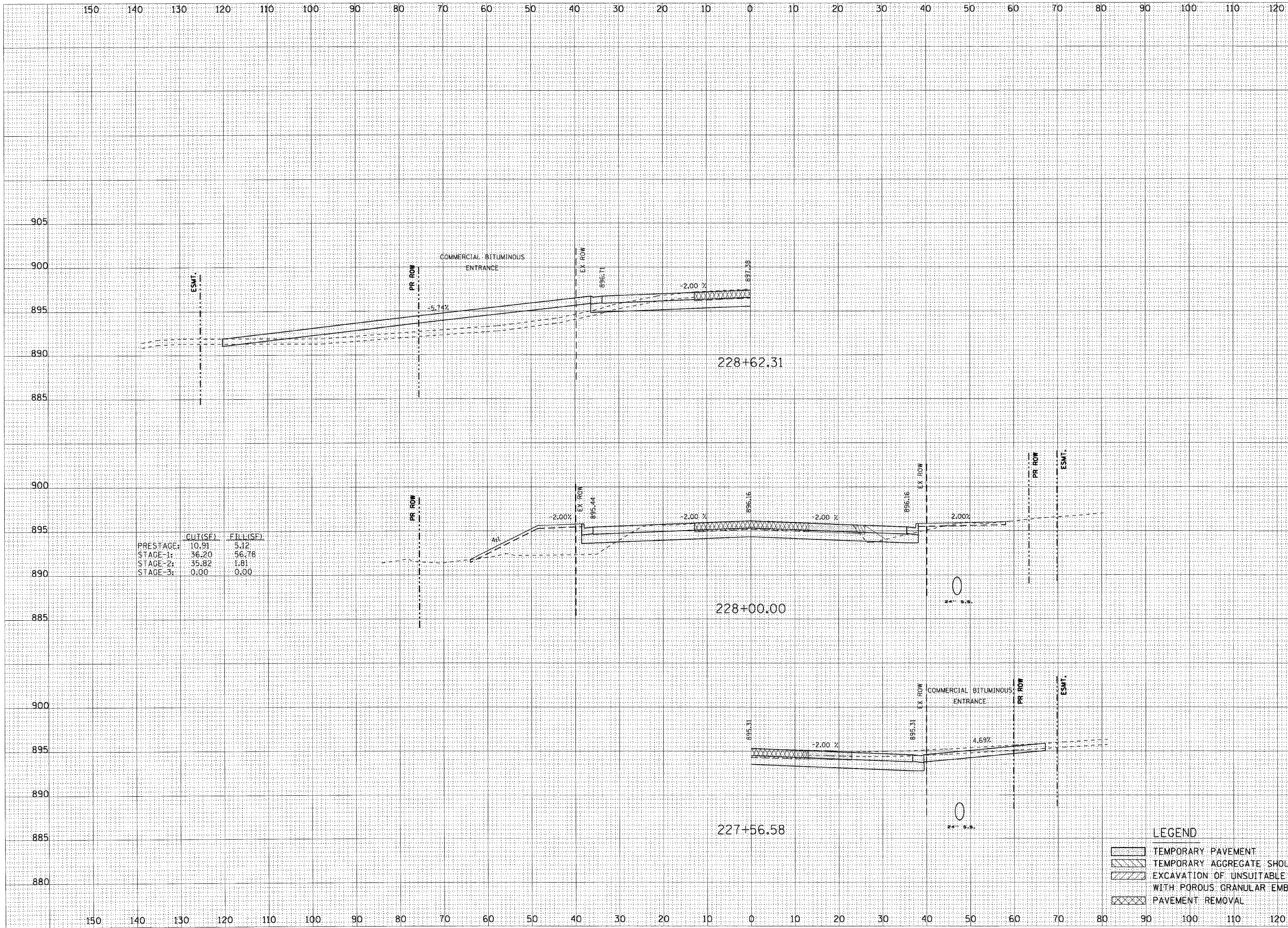
F.A.P. RTE.	SECTION	COUNTY	TOTAL SHEETS	SHEET NO.
336	112R-N	McHENRY	266	247
STA.	TO STA.			
FED. ROAD DIST. NO.	ILLINOIS	FED. AID PROJECT		
CONTRACT NO. 62537				

DATE	
BY	
FINAL SURVEY	SURVEYED
NOTE BOOK NO.	PLOTTED
	TEMPLATE
	AREAS CHECKED

DATE	
BY	
ORIGINAL SURVEY	SURVEYED
NOTE BOOK NO.	PLOTTED
	TEMPLATE
	AREAS CHECKED



F.A.P. DATE	SECTION	COUNTY	TOTAL SHEETS	SHEET NO.
336	112R-N	McHENRY	266	248
STA.	TO STA.			
FED. ROAD DIST. NO.	ILLINOIS	FED. AID PROJECT		
CDNTRACT NO. 62537				



	CUT(SF)	FILL(SF)
PRESTAGE	10.91	5.12
STAGE-1	36.20	56.76
STAGE-2	35.82	1.81
STAGE-3	0.00	0.00

- LEGEND**
- TEMPORARY PAVEMENT
 - TEMPORARY AGGREGATE SHOULDER
 - EXCAVATION OF UNSUITABLE SOIL AND REPLACEMENT WITH POROUS GRANULAR EMBANKMENT, SUBGRADE
 - PAVEMENT REMOVAL

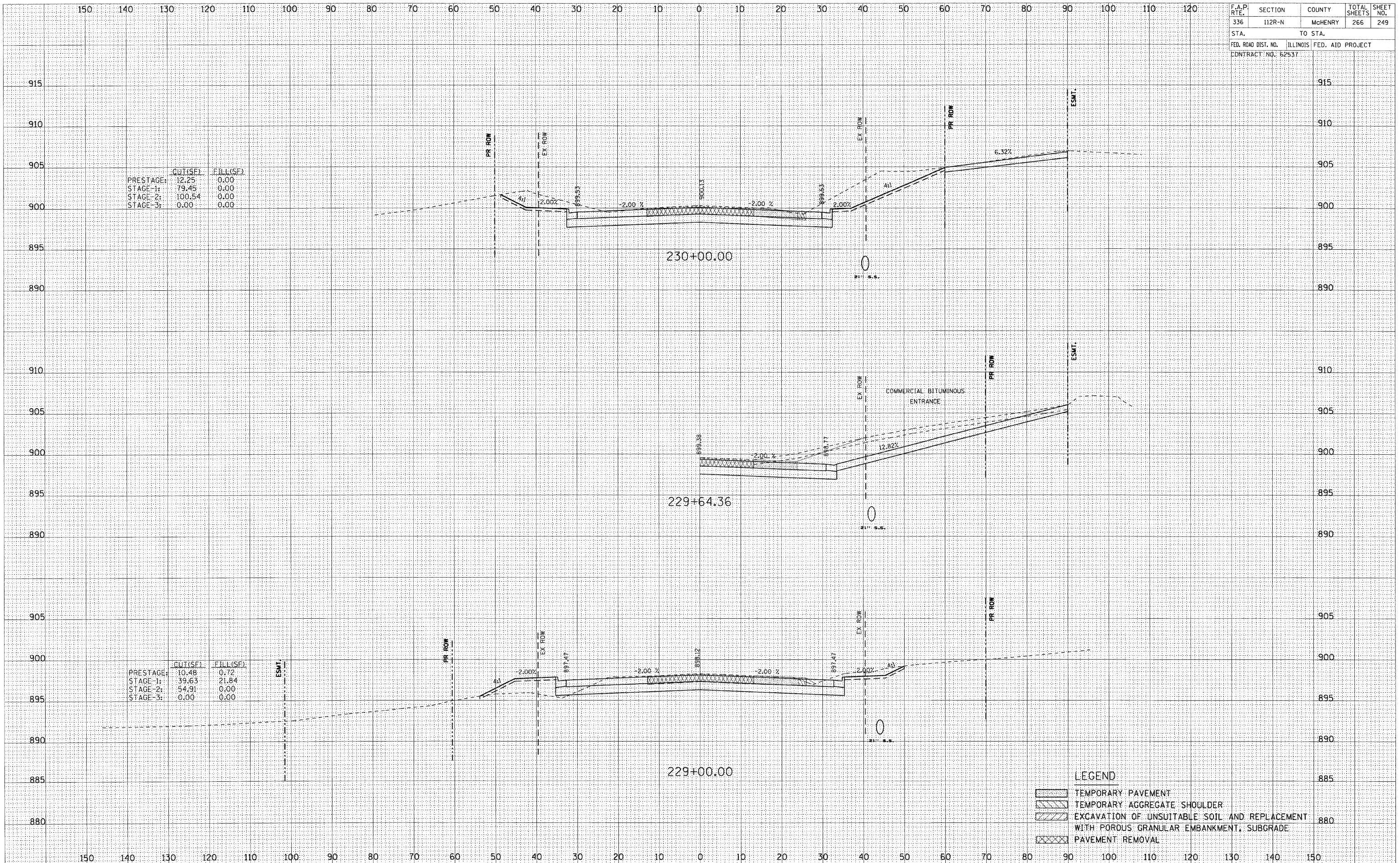
DATE	
BY	
SURVEYED	
PLOTTED	
TEMPLATE	
NOTE BOOK	
AREAS CHECKED	
NO.	

DATE	
BY	
SURVEYED	
PLOTTED	
TEMPLATE	
NOTE BOOK	
AREAS CHECKED	
NO.	

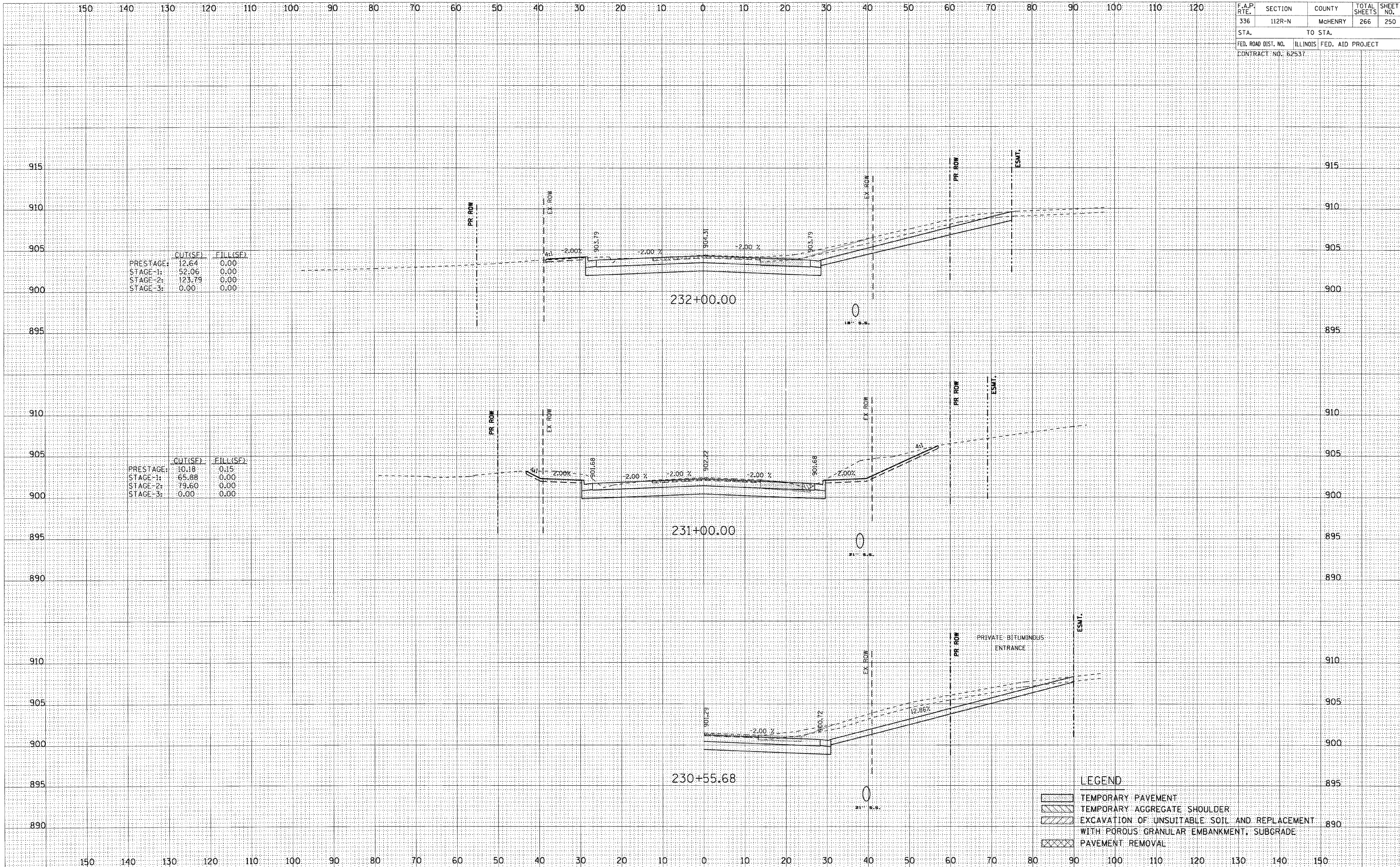
F.A.P. RTE.	SECTION	COUNTY	TOTAL SHEETS	SHEET NO.
336	112R-N	McHENRY	266	249
STA.		TO STA.		
FED. ROAD DIST. NO.		ILLINOIS FED. AID PROJECT		
CONTRACT NO. 62537				

DATE	BY
FINAL SURVEY	SURVEYED
NOTE BOOK	PLOTTED
NO.	TEMPLATE
	AREAS CHECKED

DATE	BY
ORIGINAL SURVEY	SURVEYED
NOTE BOOK	PLOTTED
NO.	TEMPLATE
	AREAS CHECKED



F.A.P. RTE.	SECTION	COUNTY	TOTAL SHEETS	SHEET NO.
336	112R-N	MCHENRY	266	250
STA.	TO STA.			
FED. ROAD DIST. NO.		ILLINOIS FED. AID PROJECT		
CONTRACT NO. 62537				



	CUT(SF)	FILL(SF)
PRESTAGE:	12.64	0.00
STAGE-1:	52.06	0.00
STAGE-2:	123.79	0.00
STAGE-3:	0.00	0.00

	CUT(SF)	FILL(SF)
PRESTAGE:	10.18	0.15
STAGE-1:	65.88	0.00
STAGE-2:	79.60	0.00
STAGE-3:	0.00	0.00

LEGEND

	TEMPORARY PAVEMENT
	TEMPORARY AGGREGATE SHOULDER
	EXCAVATION OF UNSUITABLE SOIL AND REPLACEMENT WITH POROUS GRANULAR EMBANKMENT, SUBGRADE
	PAVEMENT REMOVAL

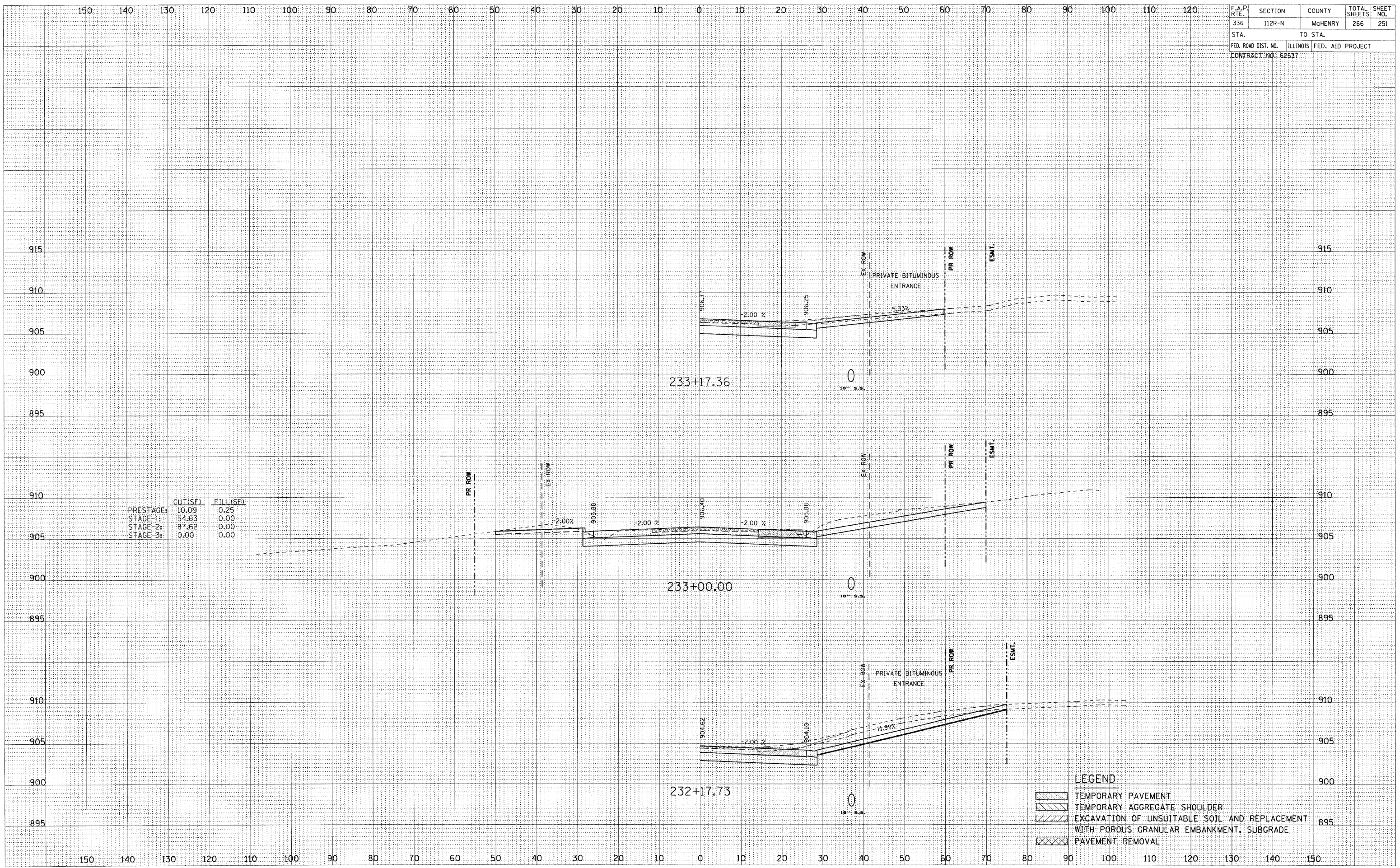
DATE	
BY	
SURVEYED	
PLOTTED	
NOTE BOOK	
AREAS CHECKED	

DATE	
BY	
SURVEYED	
PLOTTED	
NOTE BOOK	
AREAS CHECKED	

F.A.P. RTE.	SECTION	COUNTY	TOTAL SHEETS	SHEET NO.
336	112R-N	McHENRY	266	251
STA.		TO STA.		
FED. ROAD DIST. NO.		ILLINOIS FED. AID PROJECT		
CONTRACT NO. 62537				

DATE	
BY	
FINAL SURVEY	SURVEYED
NOTE BOOK	PLOTTED
NO.	TEMPLATE
	AREAS CHECKED

DATE	
BY	
ORIGINAL SURVEY	SURVEYED
NOTE BOOK	PLOTTED
NO.	TEMPLATE
	AREAS CHECKED



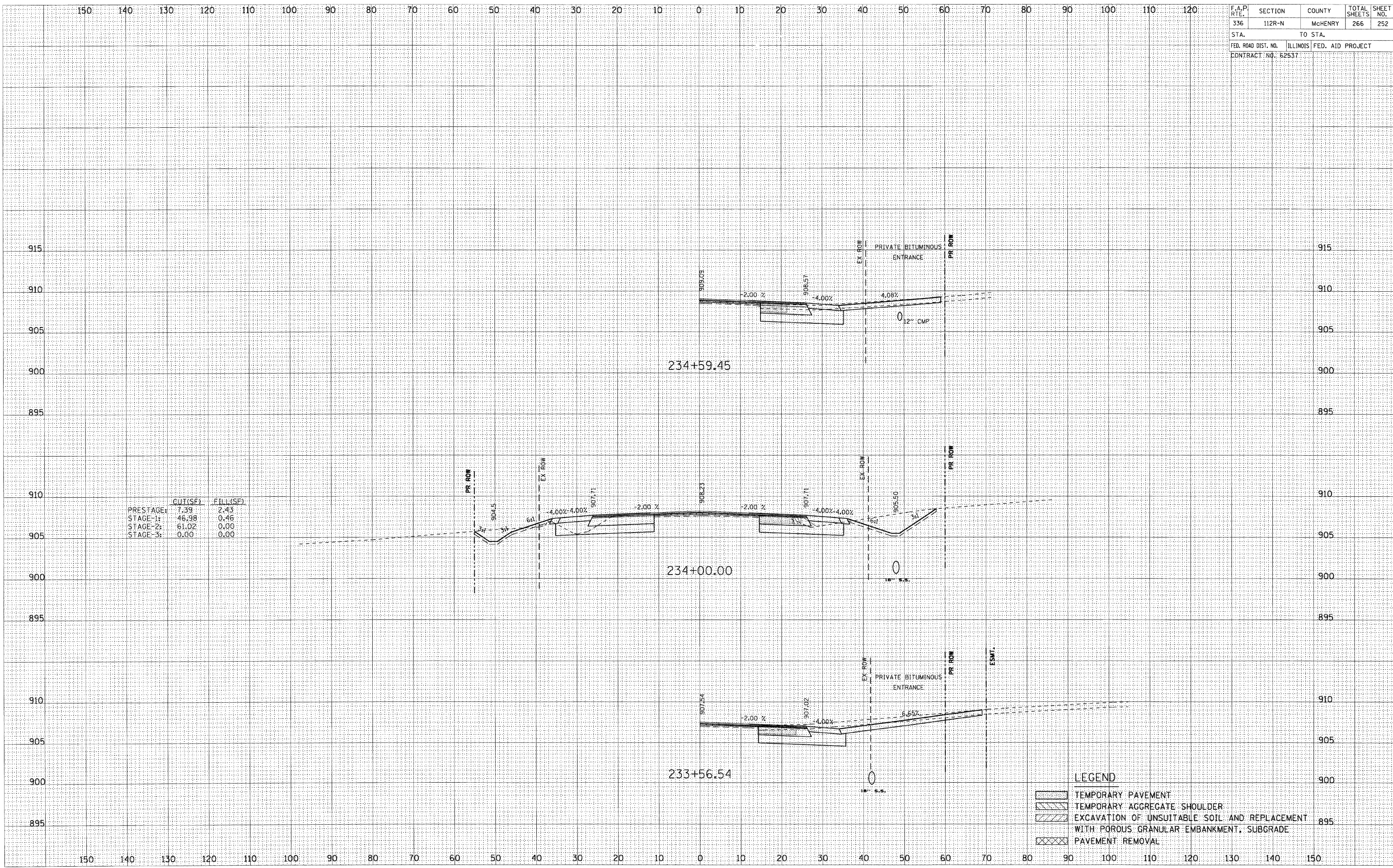
LEGEND

	TEMPORARY PAVEMENT
	TEMPORARY AGGREGATE SHOULDER
	EXCAVATION OF UNSUITABLE SOIL AND REPLACEMENT WITH POROUS GRANULAR EMBANKMENT, SUBGRADE
	PAVEMENT REMOVAL

F.A.P. RTE.	SECTION	COUNTY	TOTAL SHEETS	SHEET NO.
336	112R-N	McHENRY	266	252
STA.		TO STA.		
FED. ROAD DIST. NO.		ILLINOIS FED. AID PROJECT		
CONTRACT NO. 62537				

DATE	
BY	
ORIGINAL SURVEY	
PLOTTED	
NOTE BOOK	
AREAS CHECKED	
NO.	

DATE	
BY	
ORIGINAL SURVEY	
PLOTTED	
NOTE BOOK	
AREAS CHECKED	
NO.	



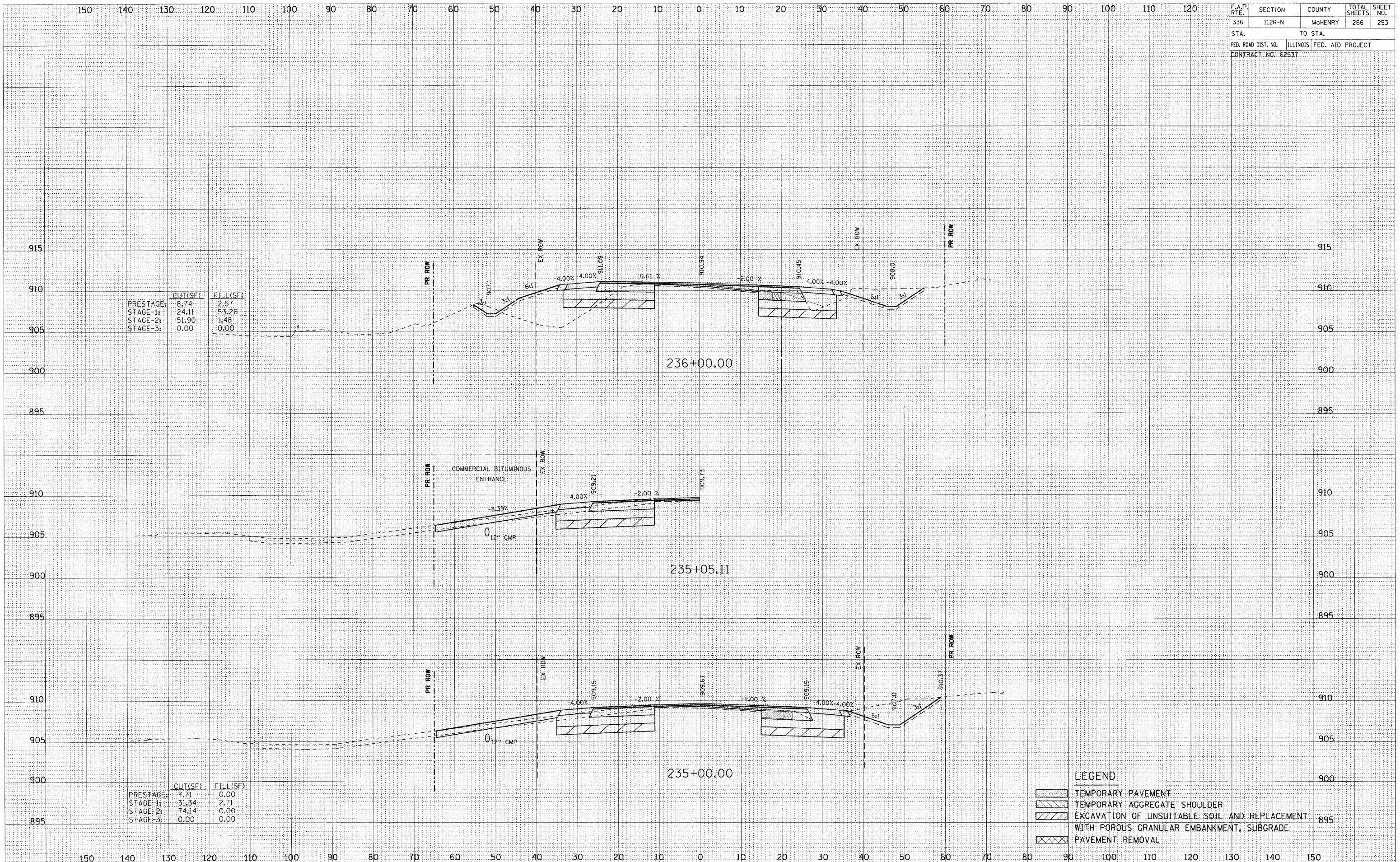
LEGEND

	TEMPORARY PAVEMENT
	TEMPORARY AGGREGATE SHOULDER
	EXCAVATION OF UNSUITABLE SOIL AND REPLACEMENT WITH POROUS GRANULAR EMBANKMENT, SUBGRADE
	PAVEMENT REMOVAL

F.A.P. RTE.	SECTION	COUNTY	TOTAL SHEETS	SHEET NO.
336	112R-N	McHENRY	266	253
STA.		TO STA.		
FED. ROAD DIST. NO.		ILLINOIS FED. AID PROJECT		
CONTRACT NO. 62537				

DATE	BY
DATE	BY
DATE	BY
DATE	BY
DATE	BY

DATE	BY
DATE	BY
DATE	BY
DATE	BY
DATE	BY



	CUT(SF)	FILL(SF)
PRESTAGE:	8.74	2.57
STAGE-1:	24.11	53.26
STAGE-2:	51.90	1.48
STAGE-3:	0.00	0.00

	CUT(SF)	FILL(SF)
PRESTAGE:	7.71	0.00
STAGE-1:	31.34	2.71
STAGE-2:	74.14	0.00
STAGE-3:	0.00	0.00

LEGEND

	TEMPORARY PAVEMENT
	TEMPORARY AGGREGATE SHOULDER
	EXCAVATION OF UNSUITABLE SOIL AND REPLACEMENT WITH POROUS GRANULAR EMBANKMENT, SUBGRADE
	PAVEMENT REMOVAL

F.A.P. RTE.	SECTION	COUNTY	TOTAL SHEETS	SHEET NO.
336	112R-N	McHENRY	266	254
STA.		TO STA.		
FED. ROAD DIST. NO.		ILLINOIS FED. AID PROJECT		
CONTRACT NO. 62537				

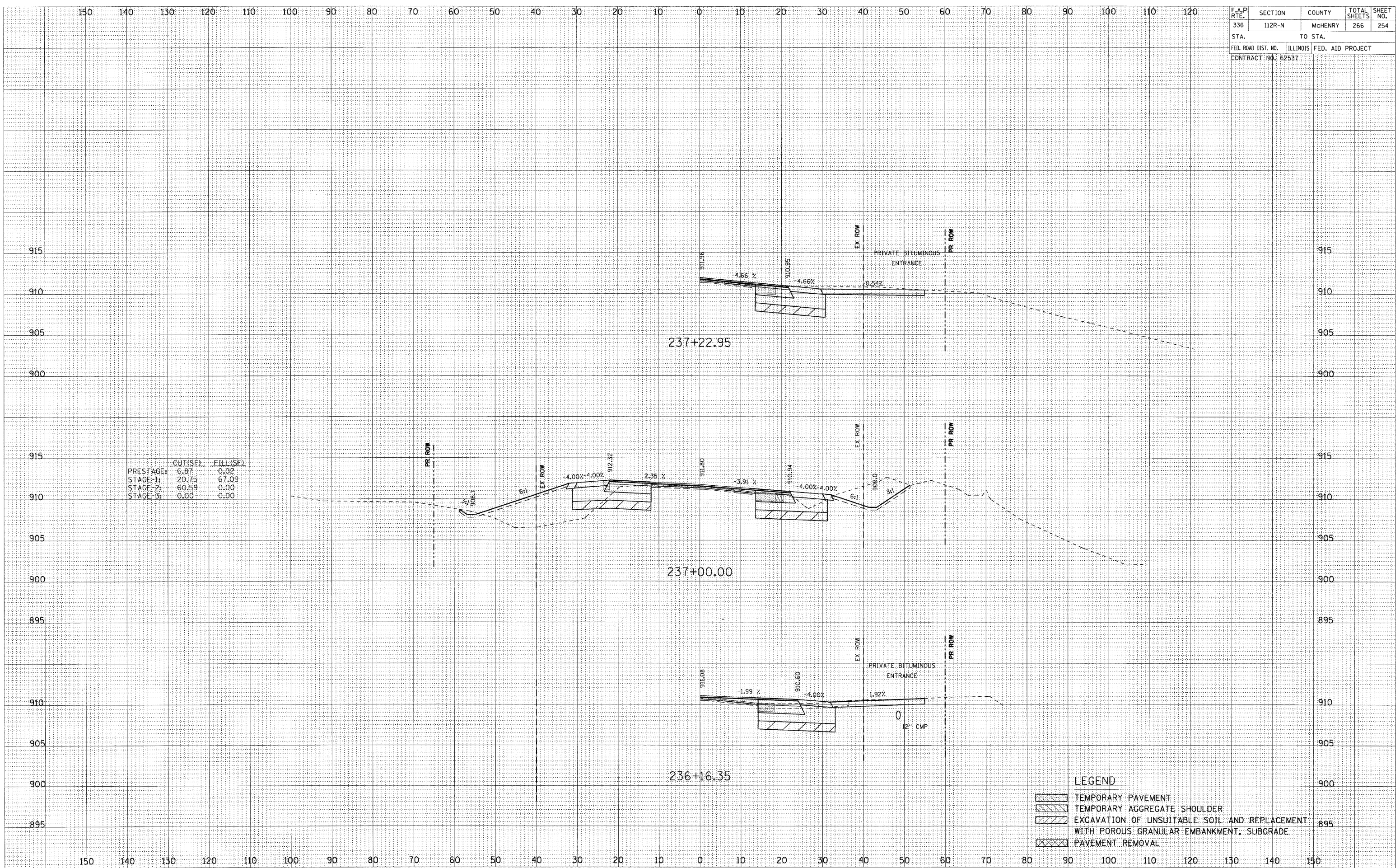
DATE	BY

DATE	BY

DATE	BY

DATE	BY

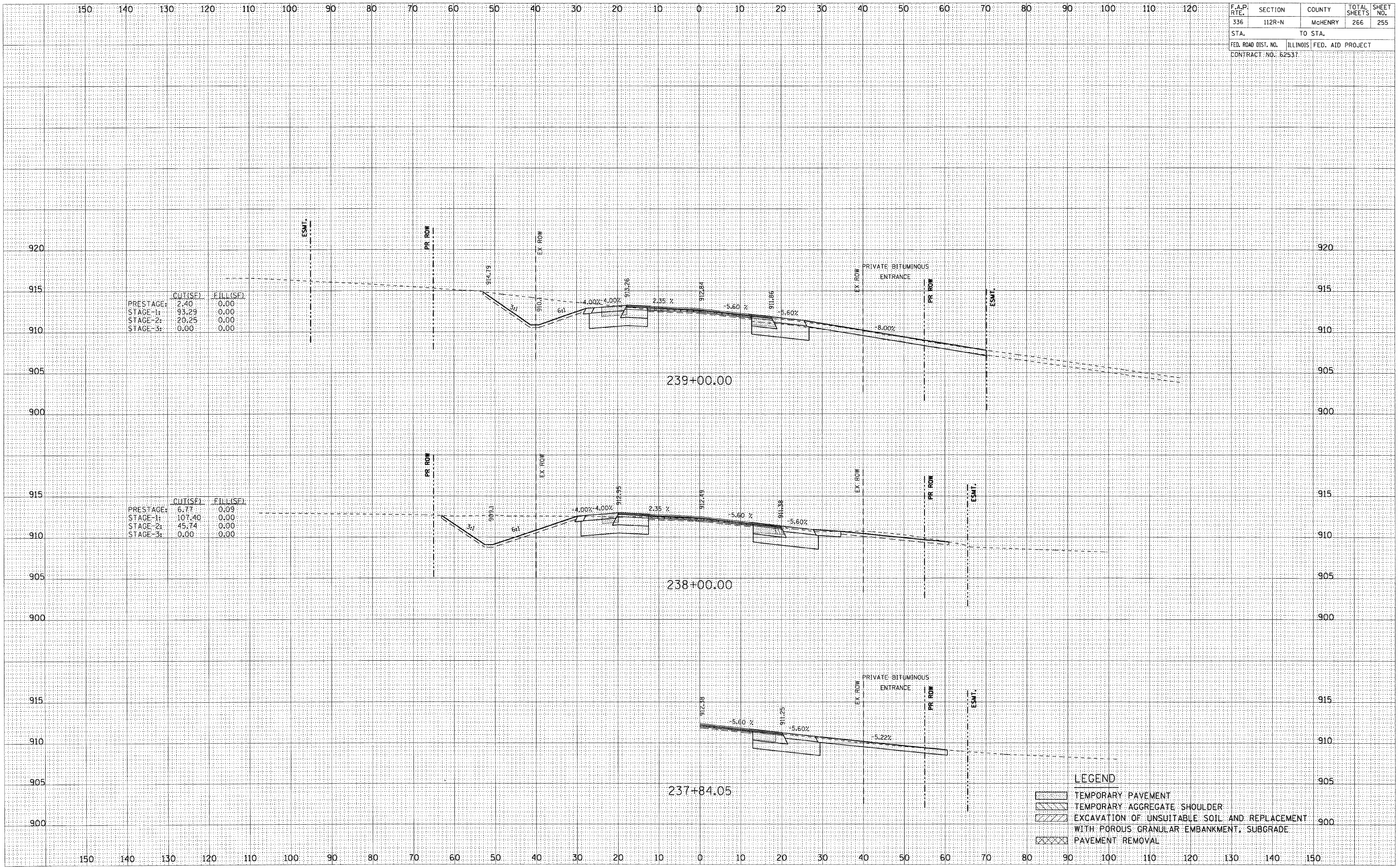
	CUT (SF)	FILL (SF)
PRESTAGE:	6.87	0.02
STAGE-1:	20.75	67.09
STAGE-2:	60.59	0.00
STAGE-3:	0.00	0.00



F.A.P. RTE.	SECTION	COUNTY	TOTAL SHEETS	SHEET NO.
336	112R-N	McHENRY	266	255
STA.		TO STA.		
FED. ROAD DIST. NO.		ILLINOIS FED. AID PROJECT		
CONTRACT NO. 62537				

DATE	BY
SURVEYED	PLOTTED
NOTE BOOK	TEMPLATE
AREAS CHECKED	
NO.	

DATE	BY
SURVEYED	PLOTTED
NOTE BOOK	TEMPLATE
AREAS CHECKED	
NO.	



	CUT(SF)	FILL(SF)
PRESTAGE:	2.40	0.00
STAGE-1:	93.29	0.00
STAGE-2:	20.25	0.00
STAGE-3:	0.00	0.00

	CUT(SF)	FILL(SF)
PRESTAGE:	6.77	0.09
STAGE-1:	107.40	0.00
STAGE-2:	45.74	0.00
STAGE-3:	0.00	0.00

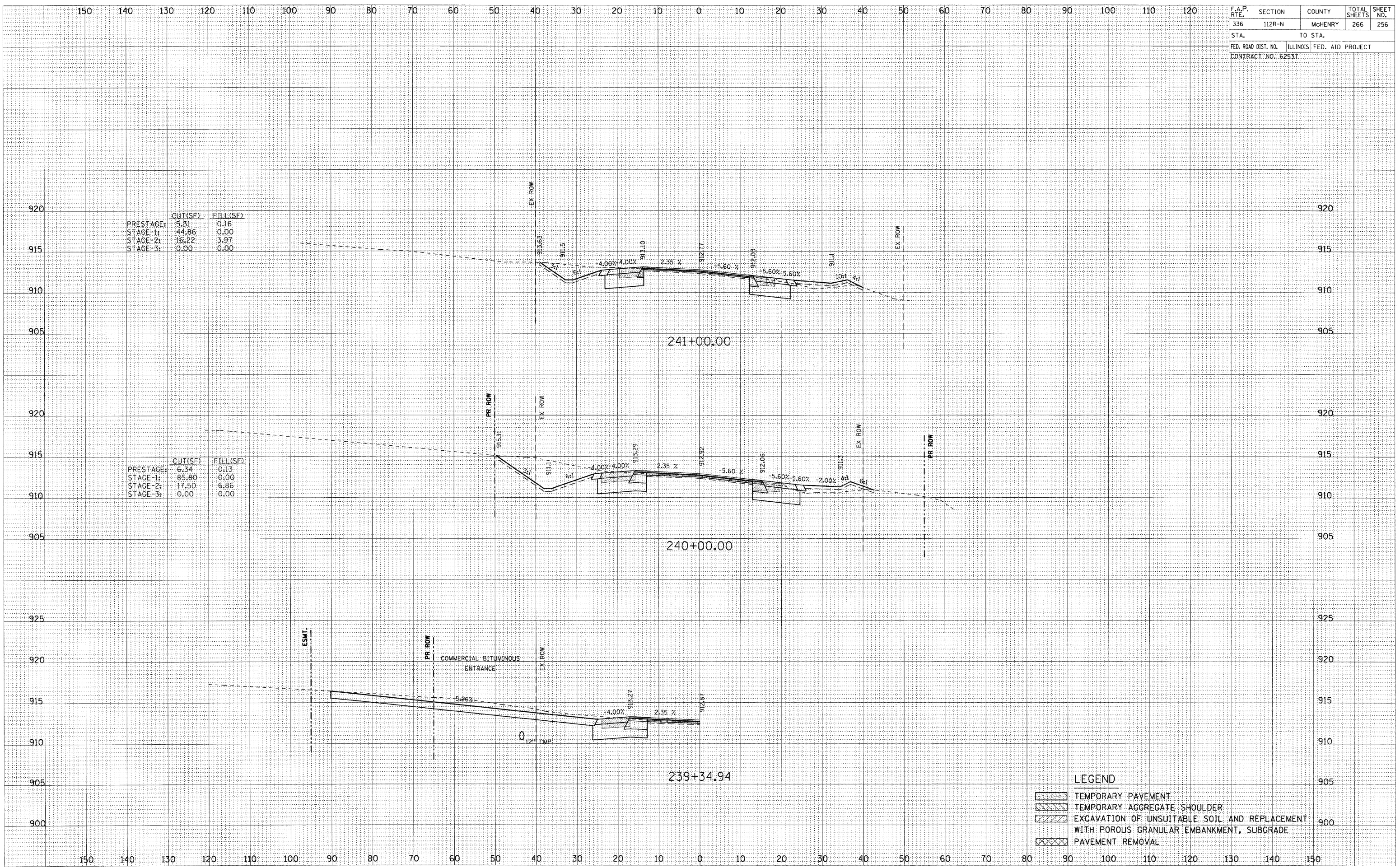
LEGEND

	TEMPORARY PAVEMENT
	TEMPORARY AGGREGATE SHOULDER
	EXCAVATION OF UNSUITABLE SOIL AND REPLACEMENT WITH POROUS GRANULAR EMBANKMENT, SUBGRADE
	PAVEMENT REMOVAL

F.A.P. SITE	SECTION	COUNTY	TOTAL SHEETS	SHEET NO.
336	112R-N	McHENRY	266	256
STA.	TO STA.			
FED. ROAD DIST. NO.	ILLINOIS	FED. AID PROJECT		
CONTRACT NO. 62537				

DATE	
BY	
FINAL SURVEY	SURVEYED
NOTE BOOK NO.	PLOTTED
	TEMPLATE
	AREAS CHECKED

DATE	
BY	
ORIGINAL SURVEY	SURVEYED
NOTE BOOK NO.	PLOTTED
	TEMPLATE
	AREAS CHECKED



	CUT(SF)	FILL(SF)
PRESTAGE:	5.31	0.16
STAGE-1:	44.86	0.00
STAGE-2:	16.22	3.97
STAGE-3:	0.00	0.00

	CUT(SF)	FILL(SF)
PRESTAGE:	6.34	0.13
STAGE-1:	85.80	0.00
STAGE-2:	17.50	6.86
STAGE-3:	0.00	0.00

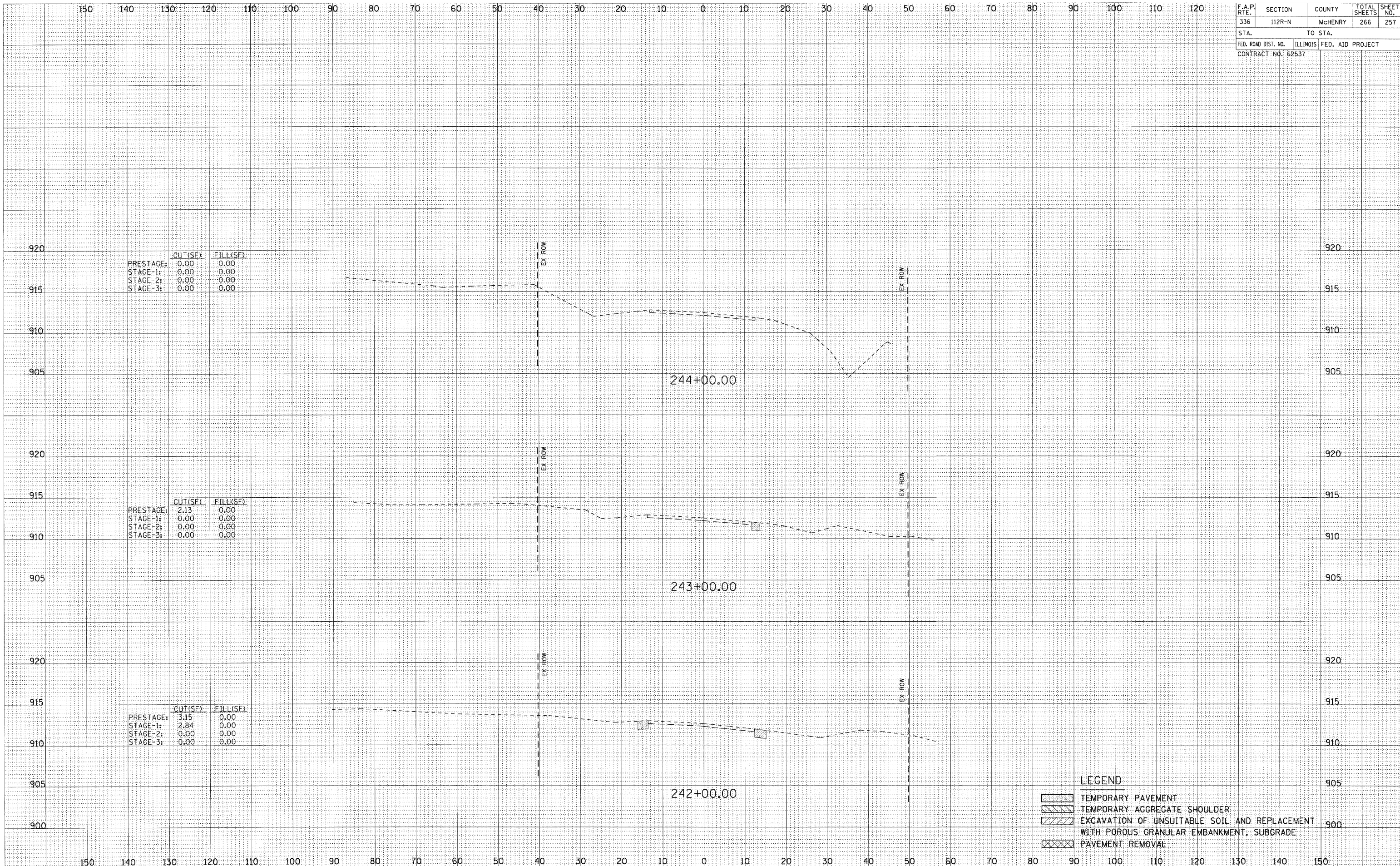
LEGEND

[Pattern]	TEMPORARY PAVEMENT
[Pattern]	TEMPORARY AGGREGATE SHOULDER
[Pattern]	EXCAVATION OF UNSUITABLE SOIL AND REPLACEMENT WITH POROUS GRANULAR EMBANKMENT, SUBGRADE
[Pattern]	PAVEMENT REMOVAL

F.A.P. RTE.	SECTION	COUNTY	TOTAL SHEETS	SHEET NO.
336	112R-N	McHENRY	266	257
STA.		TO STA.		
FED. ROAD DIST. NO.		ILLINOIS FED. AID PROJECT		
CONTRACT NO. 62537				

DATE	
BY	
ORIGINAL SURVEY	
PLOTTED	
TEMPLATE	
NOTE BOOK	
NO.	
AREAS CHECKED	

DATE	
BY	
ORIGINAL SURVEY	
PLOTTED	
TEMPLATE	
NOTE BOOK	
NO.	
AREAS CHECKED	



LEGEND

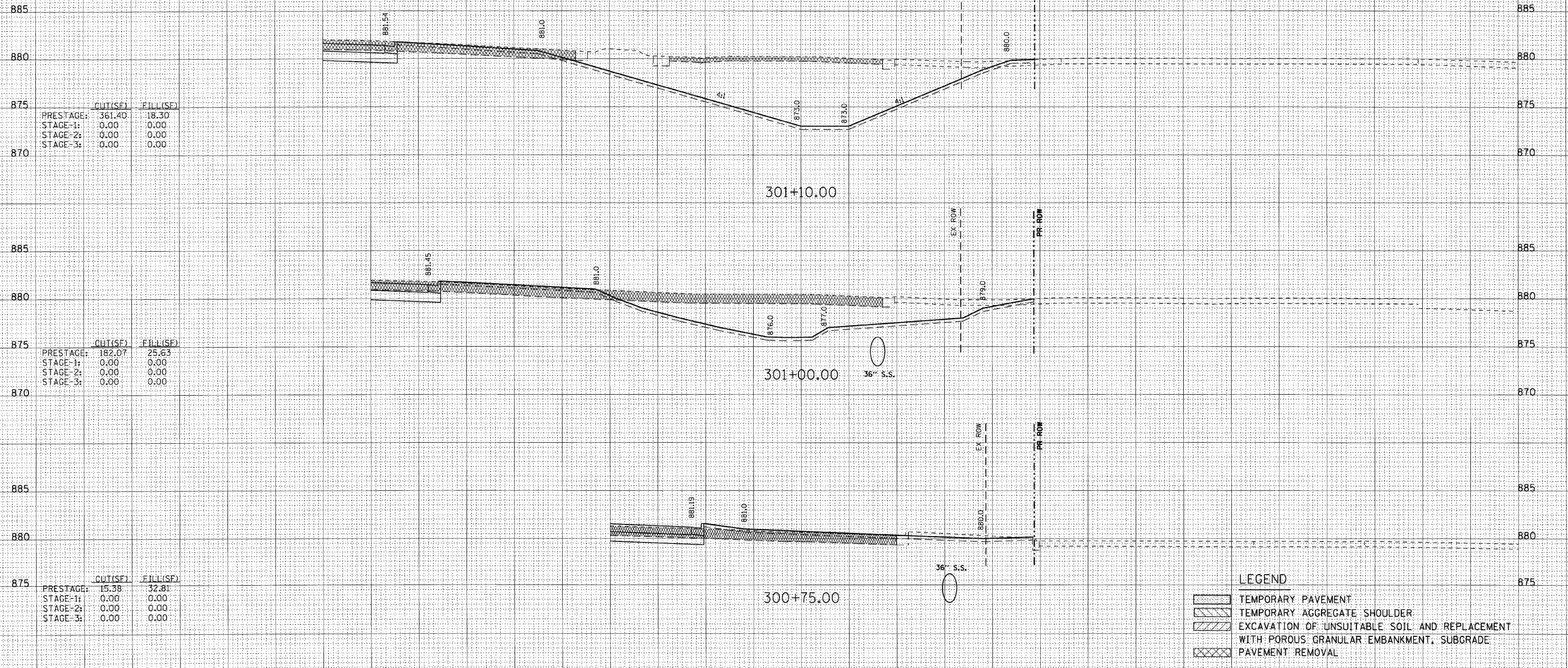
- TEMPORARY PAVEMENT
- TEMPORARY AGGREGATE SHOULDER
- EXCAVATION OF UNSUITABLE SOIL AND REPLACEMENT WITH POROUS GRANULAR EMBANKMENT, SUBGRADE
- PAVEMENT REMOVAL

160 150 140 130 120 110 100 90 80 70 60 50 40 30 20 10 0 10 20 30 40 50 60 70 80 90 100 110 120

F.A.P. RTE.	SECTION	COUNTY	TOTAL SHEETS	SHEET NO.
336	112R-N	McHENRY	266	258
STA.	TO STA.			
FED. ROAD DIST. NO. ILLINOIS FED. AID PROJECT				
CONTRACT NO. 62537				

DATE	
BY	
FINAL SURVEY	SURVEYED
NOTE BOOK NO.	PLOTTED
	TEMPLATE
	AREAS CHECKED

DATE	
BY	
ORIGINAL SURVEY	SURVEYED
NOTE BOOK NO.	PLOTTED
	TEMPLATE
	AREAS CHECKED



	CUT(SF)	FILL(SF)
PRESTAGE:	361.40	18.30
STAGE-1:	0.00	0.00
STAGE-2:	0.00	0.00
STAGE-3:	0.00	0.00

	CUT(SF)	FILL(SF)
PRESTAGE:	182.07	25.63
STAGE-1:	0.00	0.00
STAGE-2:	0.00	0.00
STAGE-3:	0.00	0.00

	CUT(SF)	FILL(SF)
PRESTAGE:	15.38	32.81
STAGE-1:	0.00	0.00
STAGE-2:	0.00	0.00
STAGE-3:	0.00	0.00

LEGEND

[Horizontal Hatching]	TEMPORARY PAVEMENT
[Diagonal Hatching]	TEMPORARY AGGREGATE SHOULDER
[Cross-hatching]	EXCAVATION OF UNSUITABLE SOIL AND REPLACEMENT WITH POROUS GRANULAR EMBANKMENT, SUBGRADE
[Stippled]	PAVEMENT REMOVAL

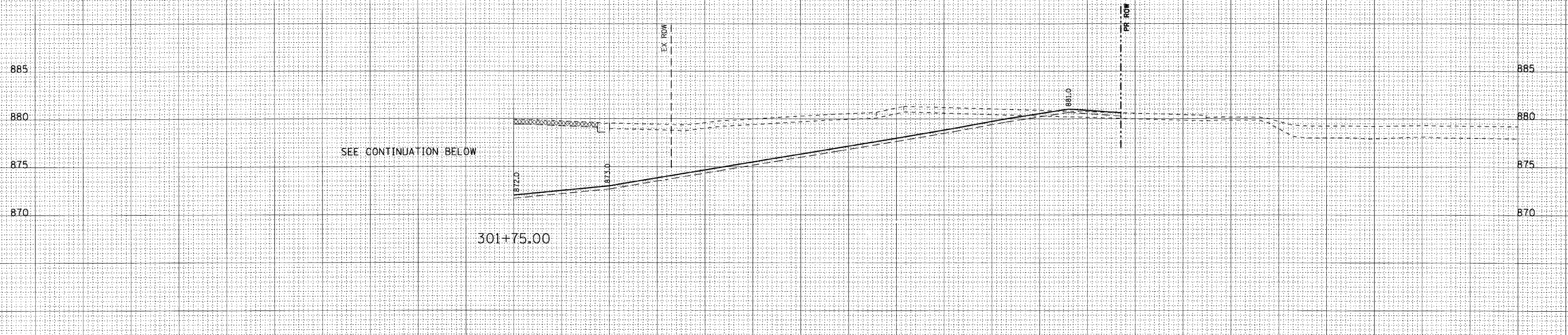
160 150 140 130 120 110 100 90 80 70 60 50 40 30 20 10 0 10 20 30 40 50 60 70 80 90 100 110 120 130 140 150

100 90 80 70 60 50 40 30 20 10 0 10 20 30 40 50 60 70 80 90 100 110 120 130 140 150 160 170 180

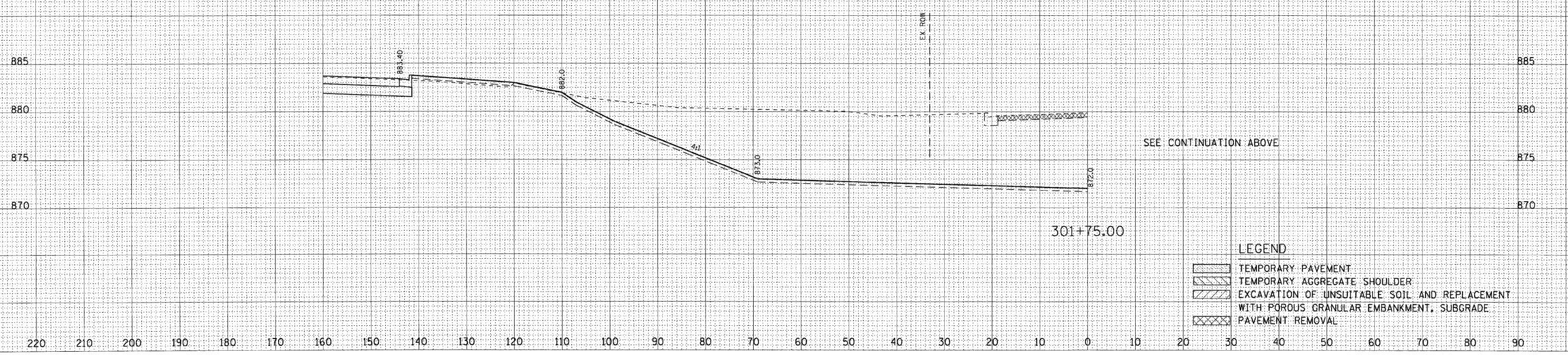
F.A.P. RTE.	SECTION	COUNTY	TOTAL SHEETS	SHEET NO.
336	112R-N	McHENRY	266	259
STA.		TO STA.		
FED. ROAD DIST. NO.		ILLINOIS FED. AID PROJECT		
CONTRACT NO. 62537				

DATE	
BY	
ORIGINAL SURVEY	
PLOTTED TEMPLATE	
NOTE BOOK NO.	
AREAS CHECKED	

DATE	
BY	
ORIGINAL SURVEY	
PLOTTED TEMPLATE	
NOTE BOOK NO.	
AREAS CHECKED	



	CUT (SF)	FILL (SF)
PRESTAGE:	112.16	6.64
STAGE -1:	0.00	0.00
STAGE -2:	0.00	0.00
STAGE -3:	0.00	0.00



LEGEND

- TEMPORARY PAVEMENT
- TEMPORARY AGGREGATE SHOULDER
- EXCAVATION OF UNSUITABLE SOIL AND REPLACEMENT WITH POROUS GRANULAR EMBANKMENT, SUBGRADE
- PAVEMENT REMOVAL

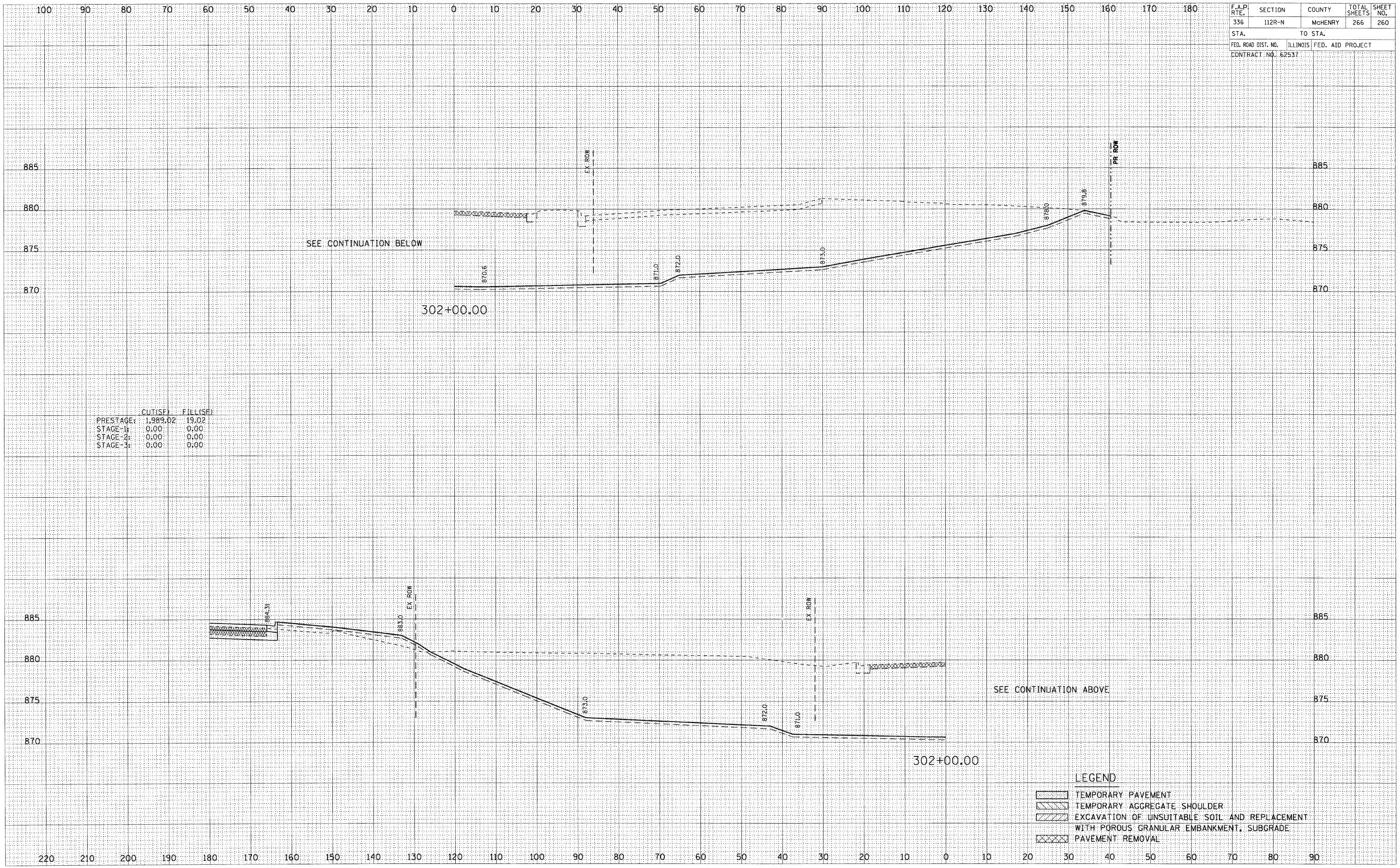
220 210 200 190 180 170 160 150 140 130 120 110 100 90 80 70 60 50 40 30 20 10 0 10 20 30 40 50 60 70 80 90

TERRA COTTA AVENUE

DATE	
BY	
FINAL SURVEY	SURVEYED
NOTE BOOK	PLOTTED
NO.	TEMPLATE
	AS CHECKED
	AREAS CHECKED

DATE	
BY	
ORIGINAL SURVEY	SURVEYED
NOTE BOOK	PLOTTED
NO.	TEMPLATE
	AS CHECKED
	AREAS CHECKED

F.A.P. RTE.	SECTION	COUNTY	TOTAL SHEETS	SHEET NO.
336	112R-N	McHENRY	266	260
STA.	TO STA.			
FED. ROAD DIST. NO.	ILLINOIS	FED. AID PROJECT		
CONTRACT NO.	62537			

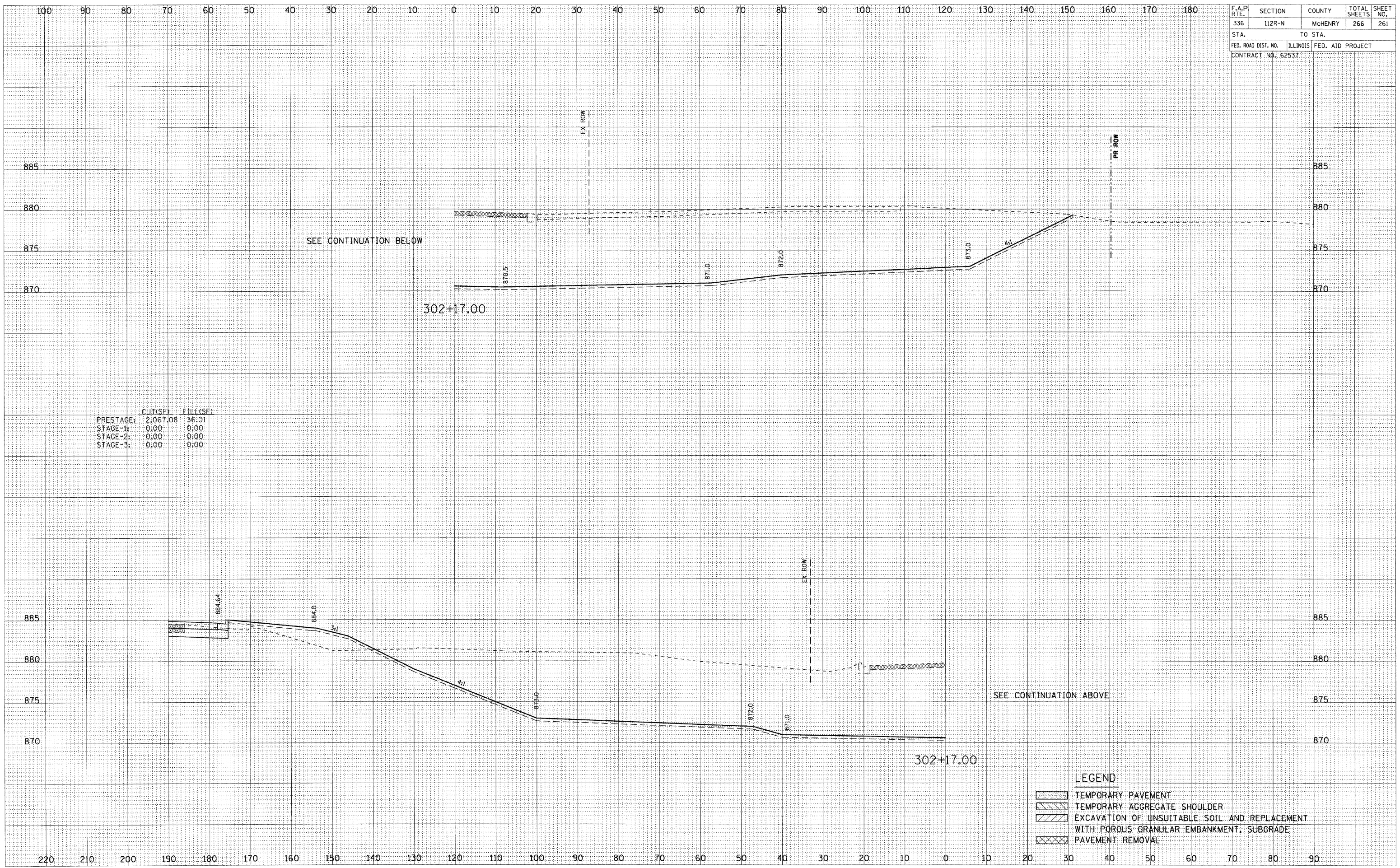


	CUT(SF)	FILL(SF)
PRESTAGE:	1,989.02	19.02
STAGE-1:	0.00	0.00
STAGE-2:	0.00	0.00
STAGE-3:	0.00	0.00

DATE: _____
 BY: _____
 SURVEYED: _____
 PLOTTED: _____
 TEMPLATE: _____
 NOTE BOOK: _____
 NO. _____
 AREAS CHECKED: _____

DATE: _____
 BY: _____
 SURVEYED: _____
 PLOTTED: _____
 TEMPLATE: _____
 NOTE BOOK: _____
 NO. _____
 AREAS CHECKED: _____

F.A.P. RTE.	SECTION	COUNTY	TOTAL SHEETS	SHEET NO.
336	112R-N	McHENRY	266	261
STA.	TO STA.			
FED. ROAD DIST. NO.		ILLINOIS	FED. AID PROJECT	
CONTRACT NO. 62537				



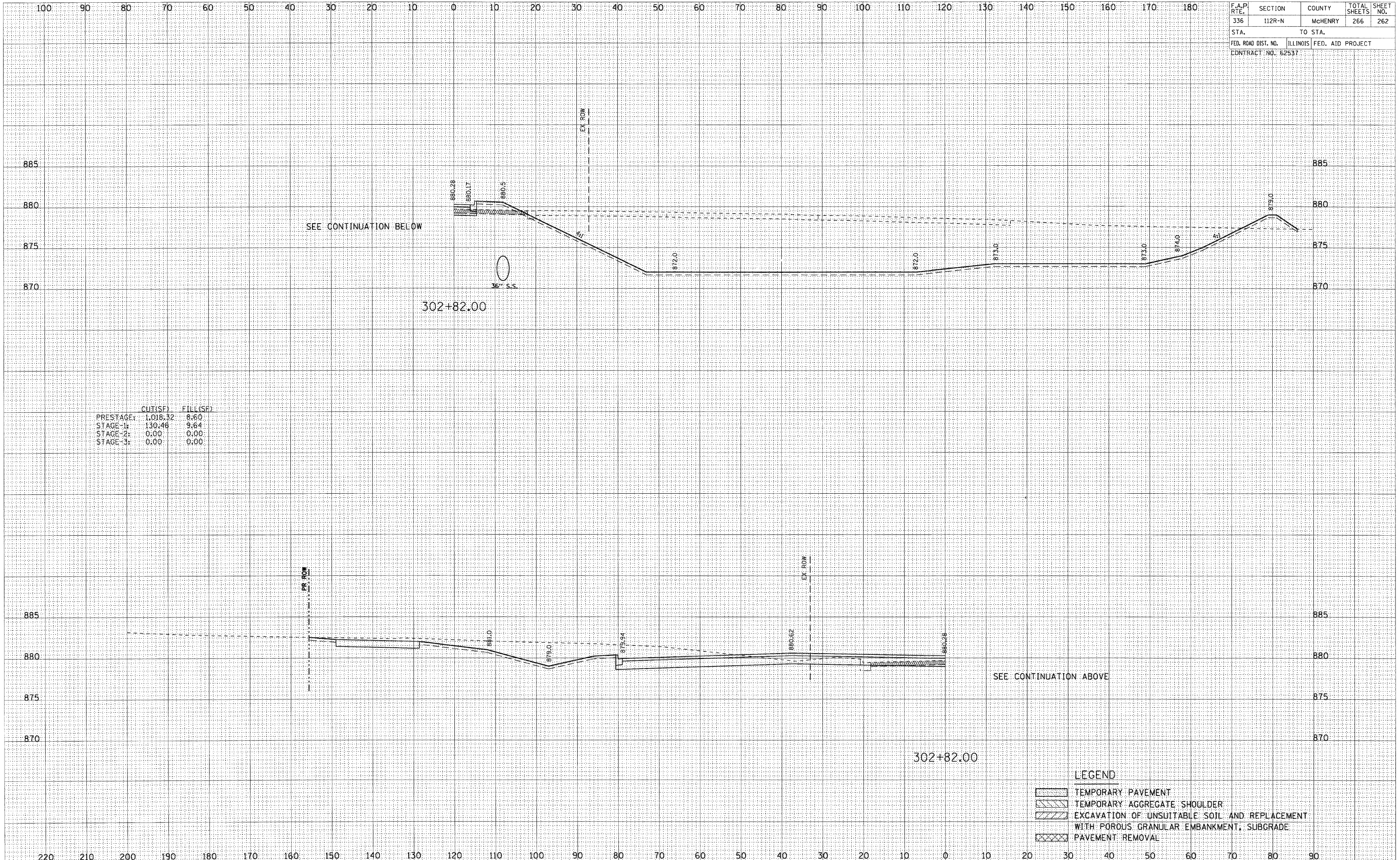
LEGEND

	TEMPORARY PAVEMENT
	TEMPORARY AGGREGATE SHOULDER
	EXCAVATION OF UNSUITABLE SOIL AND REPLACEMENT WITH POROUS GRANULAR EMBANKMENT, SUBGRADE
	PAVEMENT REMOVAL

F.A.P. RTE.	SECTION	COUNTY	TOTAL SHEETS	SHEET NO.
336	112R-N	McHENRY	266	262
STA.	TO STA.			
FED. ROAD DIST. NO.	ILLINOIS	FED. AID PROJECT		
CONTRACT NO. 62537				

DATE	
BY	
FINAL SURVEY	
SURVEYED	
PLOTTED	
TEMP. P.L.E.	
NOTE BOOK	
AREAS CHECKED	
NO.	

DATE	
BY	
ORIGINAL SURVEY	
SURVEYED	
PLOTTED	
TEMP. P.L.E.	
NOTE BOOK	
AREAS CHECKED	
NO.	



80 70 60 50 40 30 20 10 0 10 20 30 40 50 60 70 80 90 100 110 120 130 140 150 160 170 180 190 200

F.A.P. RTE.	SECTION	COUNTY	TOTAL SHEETS	SHEET NO.
336	112R-N	McHENRY	266	264
STA.		TO STA.		
FED. ROAD DIST. NO.		ILLINOIS FED. AID PROJECT		
CONTRACT NO. 62537				

DATE	BY

DATE	BY

SEE CONTINUATION BELOW

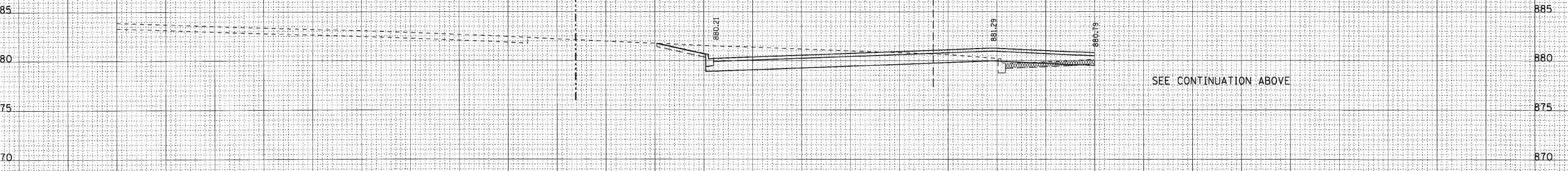
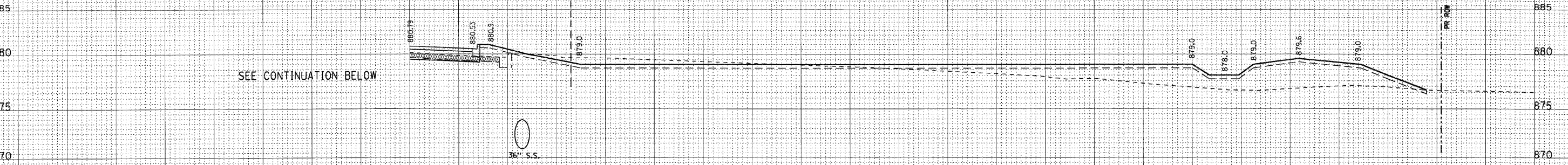
303+38.00

	CUT (SF)	FILL (SF)
PRESTAGE:	40.00	116.26
STAGE-1:	100.25	14.90
STAGE-2:	0.00	0.00
STAGE-3:	0.00	0.00

36" S.S.

SEE CONTINUATION ABOVE

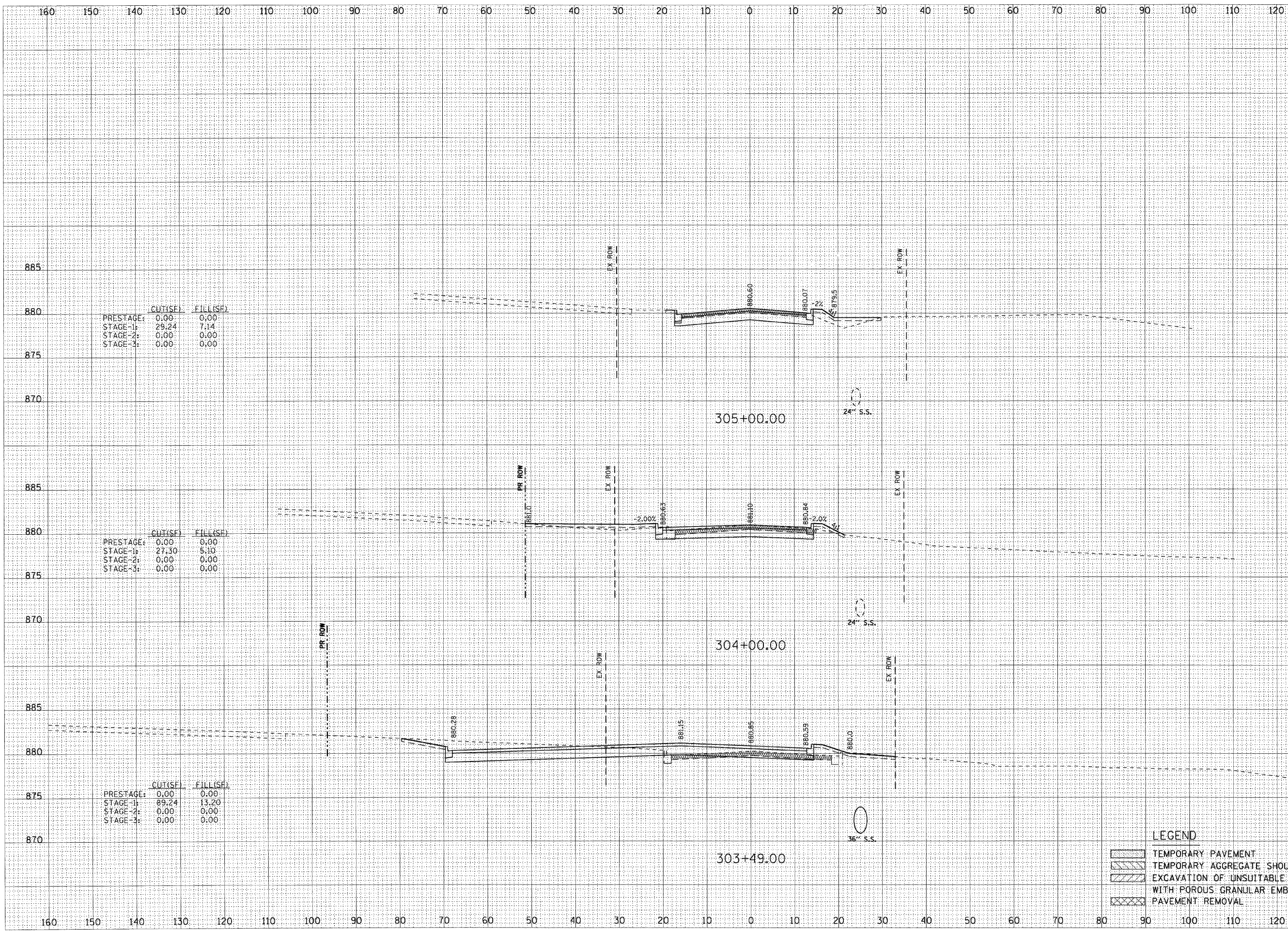
303+38.00



LEGEND

[Pattern]	TEMPORARY PAVEMENT
[Pattern]	TEMPORARY AGGREGATE SHOULDER
[Pattern]	EXCAVATION OF UNSUITABLE SOIL AND REPLACEMENT WITH POROUS GRANULAR EMBANKMENT, SUBGRADE
[Pattern]	PAVEMENT REMOVAL

220 210 200 190 180 170 160 150 140 130 120 110 100 90 80 70 60 50 40 30 20 10 0 10 20 30 40 50 60 70 80 90



F.A.P. RTE.	SECTION	COUNTY	TOTAL SHEETS	SHEET NO.
336	112R-N	McHENRY	266	265
STA.		TO STA.		
FED. ROAD DIST. NO.		ILLINOIS FED. AID PROJECT		
CONTRACT NO. 62537				

DATE	
BY	
SURVEYED	
PLOTTED	
TEMPLATE	
NOTE BOOK	
AREAS CHECKED	
NO.	

DATE	
BY	
SURVEYED	
PLOTTED	
TEMPLATE	
NOTE BOOK	
AREAS CHECKED	
NO.	

LEGEND

	TEMPORARY PAVEMENT
	TEMPORARY AGGREGATE SHOULDER
	EXCAVATION OF UNSUITABLE SOIL AND REPLACEMENT WITH POROUS GRANULAR EMBANKMENT, SUBGRADE
	PAVEMENT REMOVAL

