





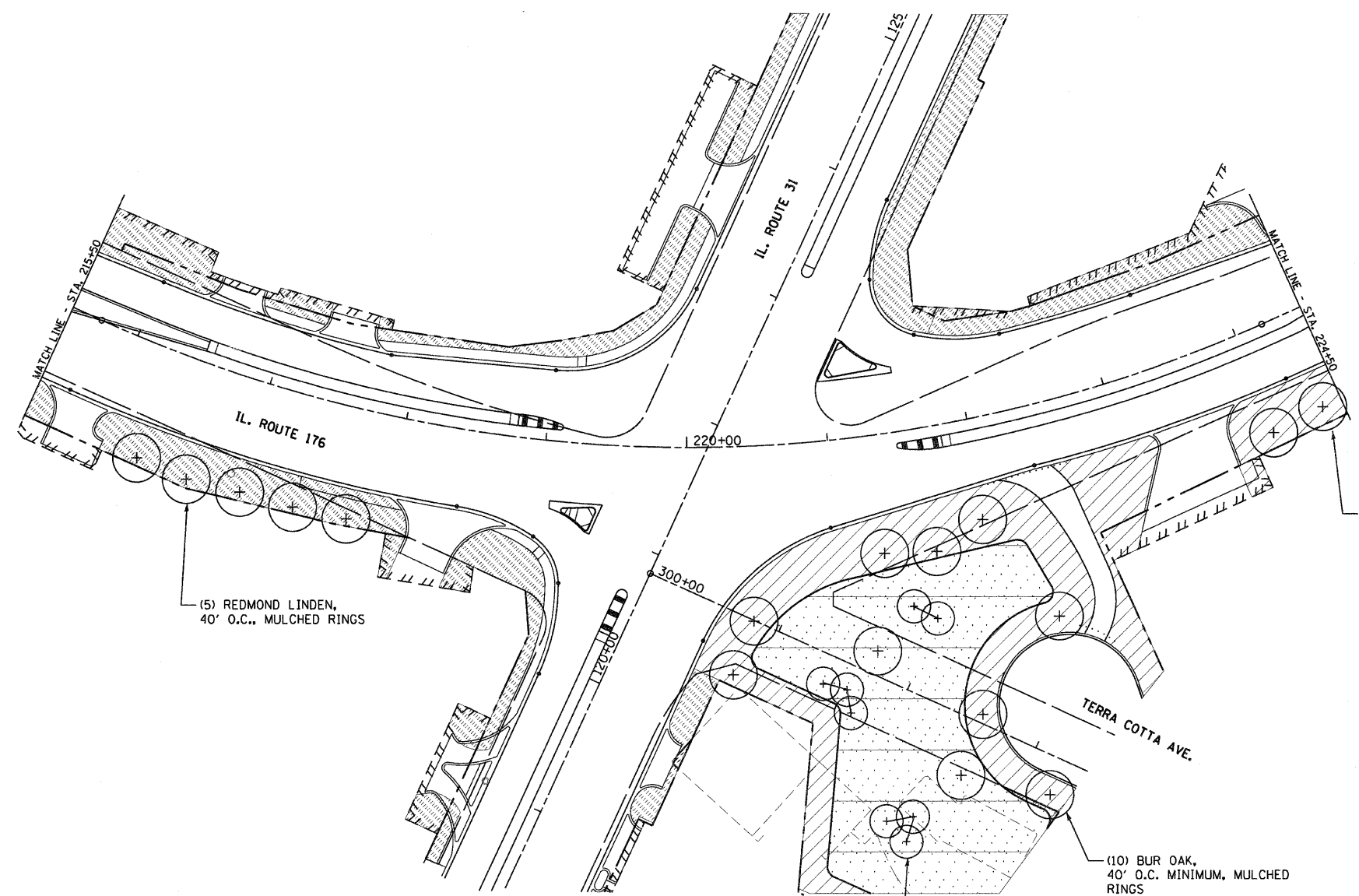


F.A.P. RTE.	SECTION	COUNTY	TOTAL SHEETS	SHEET NO.
336	112R-N	McHENRY	266	156
STA. 215+50		TO STA. 224+50		
FED. ROAD DIST. NO.	ILLINOIS	FED. AID PROJECT		
CONTRACT NO. 62537				



LEGEND

-  SHADE TREE CODE A
-  ORNAMENTAL TREE/SHRUB
-  EVERGREEN TREE
-  SODDING, SALT TOLERANT
-  SEEDING, CLASS 2A
-  SEEDING, CLASS 4



(5) REDMOND LINDEN,
40' O.C., MULCHED RINGS

(2) KENTUCKY COFFEETREE,
40' O.C., MULCHED RINGS

(10) BUR OAK,
40' O.C. MINIMUM, MULCHED RINGS

(8) RED JEWEL CRABAPPLE,
20' O.C. STAGGERED, MULCHED RINGS


PLAN	DATE
BY	
REVISIONS	
PLOTTED	
ALIGNMENT CHECKED	
GRADES CHECKED	
STRUCTURE NOTATIONS CHECKED	
NOTE BOOK NO.	
CADD FILE NAME	

PROFILE	DATE
BY	
REVISIONS	
PLOTTED	
GRADES CHECKED	
STRUCTURE NOTATIONS CHECKED	
NOTE BOOK NO.	
CADD FILE NAME	

REVISIONS	
NAME	DATE

ILLINOIS DEPARTMENT OF TRANSPORTATION
F.A.P. ROUTE 336
IL RTE 31 AND IL RTE 176

LANDSCAPE PLAN



DATE: 02/10/2012
DRAWN BY: SMP
CHECKED BY: BDH