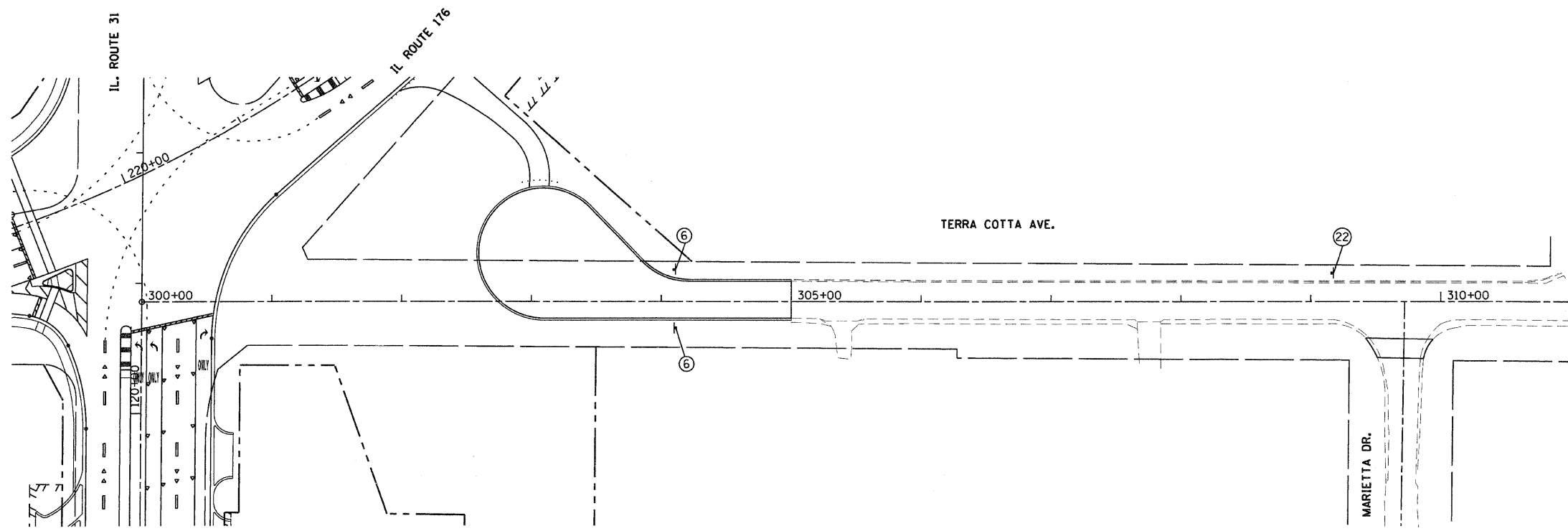
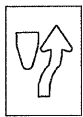



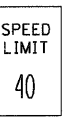




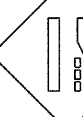

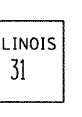
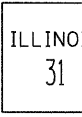

















F.A.P. RTE.	SECTION	COUNTY	TOTAL SHEETS	SHEET NO.
336	112R-N	McHENRY	266	152
STA. 300+00		TO STA. 310+00		
FED. ROAD DIST. NO.		ILLINOIS	FED. AID PROJECT	
CONTRACT NO. 62537				




- 
 R4-7
24" x 30"
①
- 
 ONLY
 R3-S1L
24" x 30"
②
- 
 ONLY
 R3-S1R
30" x 36"
③
- 
 SPEED LIMIT
40
 R2-1
30" x 36"
④
- 
 STOP
 R1-1
30" x 30"
⑤
- 
 R-3a
24" x 24"
⑥
- 
 ONE WAY
 R6-2R
18" x 24"
⑦
- 
 R4-2
36" x 36"
⑧
- 
 ILLINOIS
31
 M1-1100
24" x 24"
⑨
- 
 ILLINOIS
31
 M1-1100
36" x 36"
⑨a
- 
 ILLINOIS
176
 M1-1100
30" x 24"
⑩
- 
 ILLINOIS
176
 M1-1100
36" x 36"
⑩a
- 
 ONLY ONLY
 30" x 30"
⑪
- 
 R3-2
36" x 36"
⑫
- 
 EAST
 M3-2
24" x 12"
⑬
- 
 WEST
 M3-4
24" x 12"
⑭
- 
 NORTH
 M3-1
24" x 12"
⑮
- 
 SOUTH
 M3-3
24" x 12"
⑯
- 
 JCT
 M2-1
30" x 15"
⑰
- 
 M5-3
21" x 15"
⑱
- 
 M5-4
21" x 15"
⑲
- 
 CENTER LANE
ONLY
 R3-9a
24" x 36"
⑳
- 
 ONLY
 30" x 30"
㉑
- 
 ONLY
 30" x 30"
㉑a
- 
 DEAD END
 W14-1
36" x 36"
㉒
- 
 Terra Cotta Ave
 36" x 9"
W17-1100 B/W
㉓
- 
 DO NOT ENTER
 R5-1
30" x 30"
㉔
- 
 R3-1
24" x 24"
㉕

REVISIONS	
NAME	DATE

ILLINOIS DEPARTMENT OF TRANSPORTATION
F.A.U. ROUTE 336
IL RTE 31 AND IL RTE 176

**PAVEMENT MARKING PLAN
AND SIGNING PLAN**



DATE: 02/10/2012
DRAWN BY: SMP
CHECKED BY: SJG

DATE	
BY	
PLAN	
NO.	
NO.	

DATE	
BY	
PROFILE	
NO.	
NO.	