F.A.P. RTE.	SECTION	COUNTY	TOTAL SHEETS	SHEET NO.
336	112R-N	McHENRY	266	151
STA. 224+50	TO STA. 245+00			
FED. ROAD DIST. NO.	ILLINOIS	FED. AID PROJECT		

CONTRACT NO. 62537

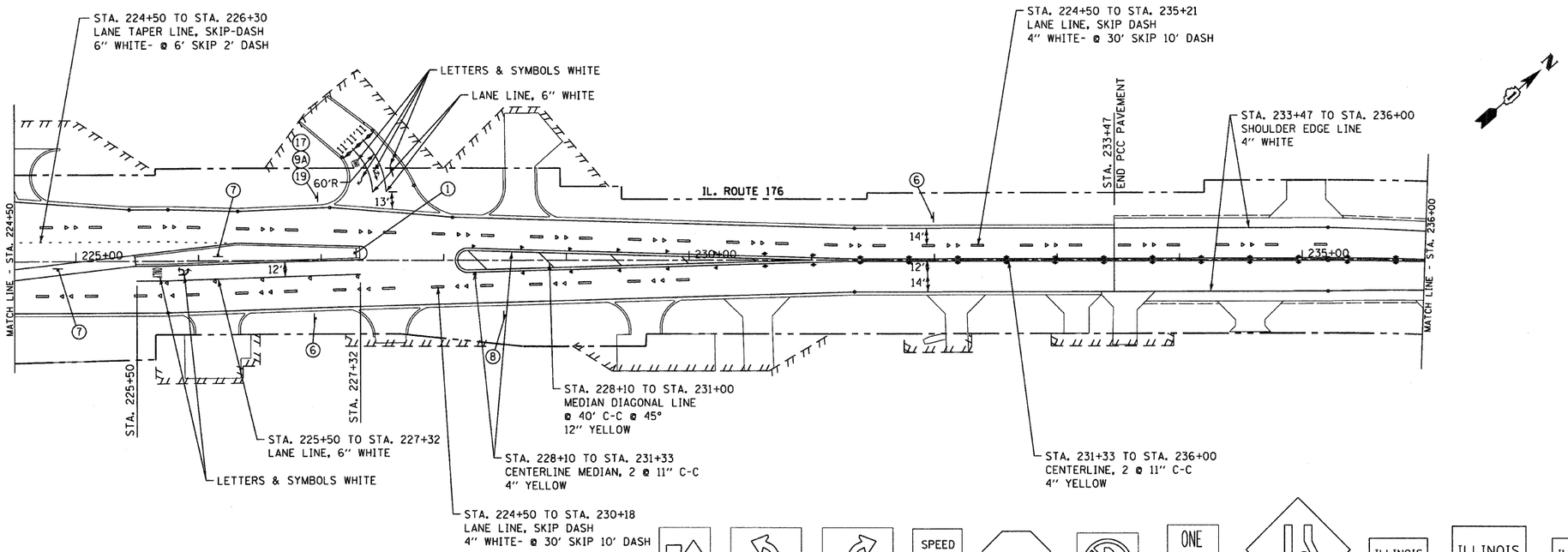

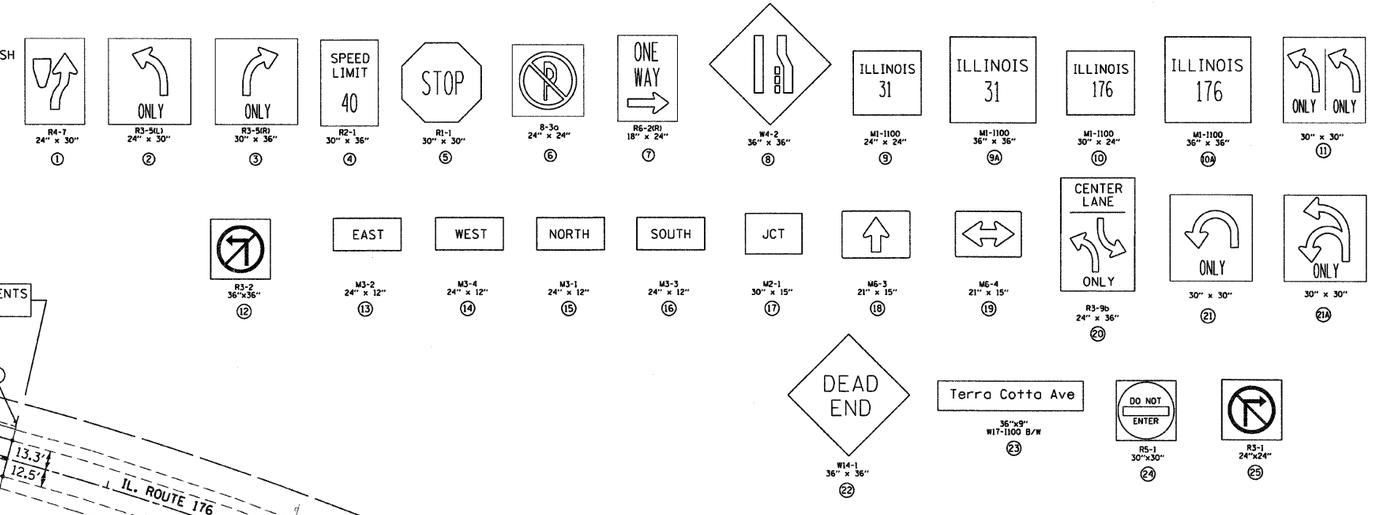

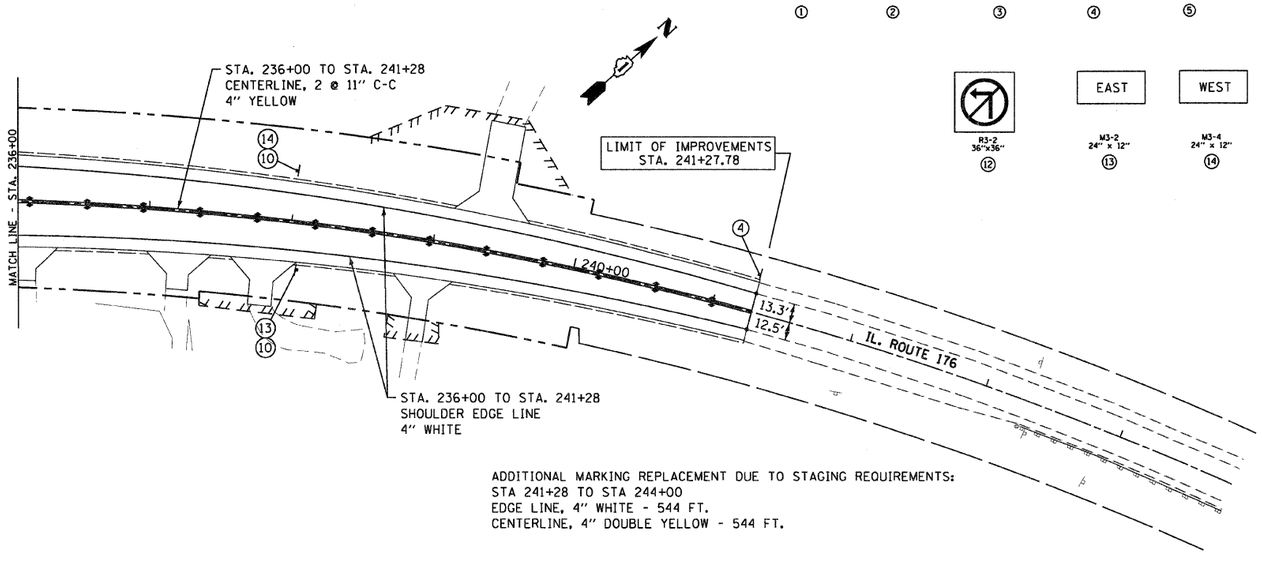

ADDITIONAL MARKING REPLACEMENT DUE TO STAGING REQUIREMENTS:
STA 241+28 TO STA 244+00
EDGE LINE, 4" WHITE - 544 FT.
CENTERLINE, 4" DOUBLE YELLOW - 544 FT.

REVISIONS	
NAME	DATE

ILLINOIS DEPARTMENT OF TRANSPORTATION
F.A.U. ROUTE 336
IL RTE 31 AND IL RTE 176

PAVEMENT MARKING PLAN
AND SIGNAGE PLAN

0 50' 100'
1" = 50'

DATE: 02/10/2012
DRAWN BY: SMP
CHECKED BY: BDH

PLAN
SURVEYED
PLOTTED
ALIGNMENT CHECKED
R.T. OF WAY CHECKED
CADD FILE NAME
NOTE BOOK NO.
BY
DATE

PROFILE
SURVEYED
PLOTTED
GRADES CHECKED
B.M. NOTED
STRUCTURE NOTATIONS CHKD
NOTE BOOK NO.
BY
DATE