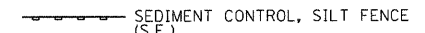

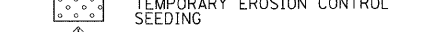
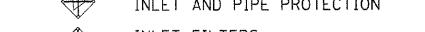
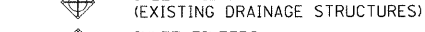
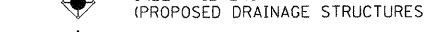


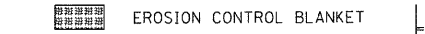
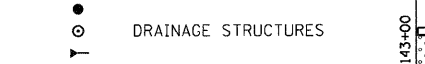
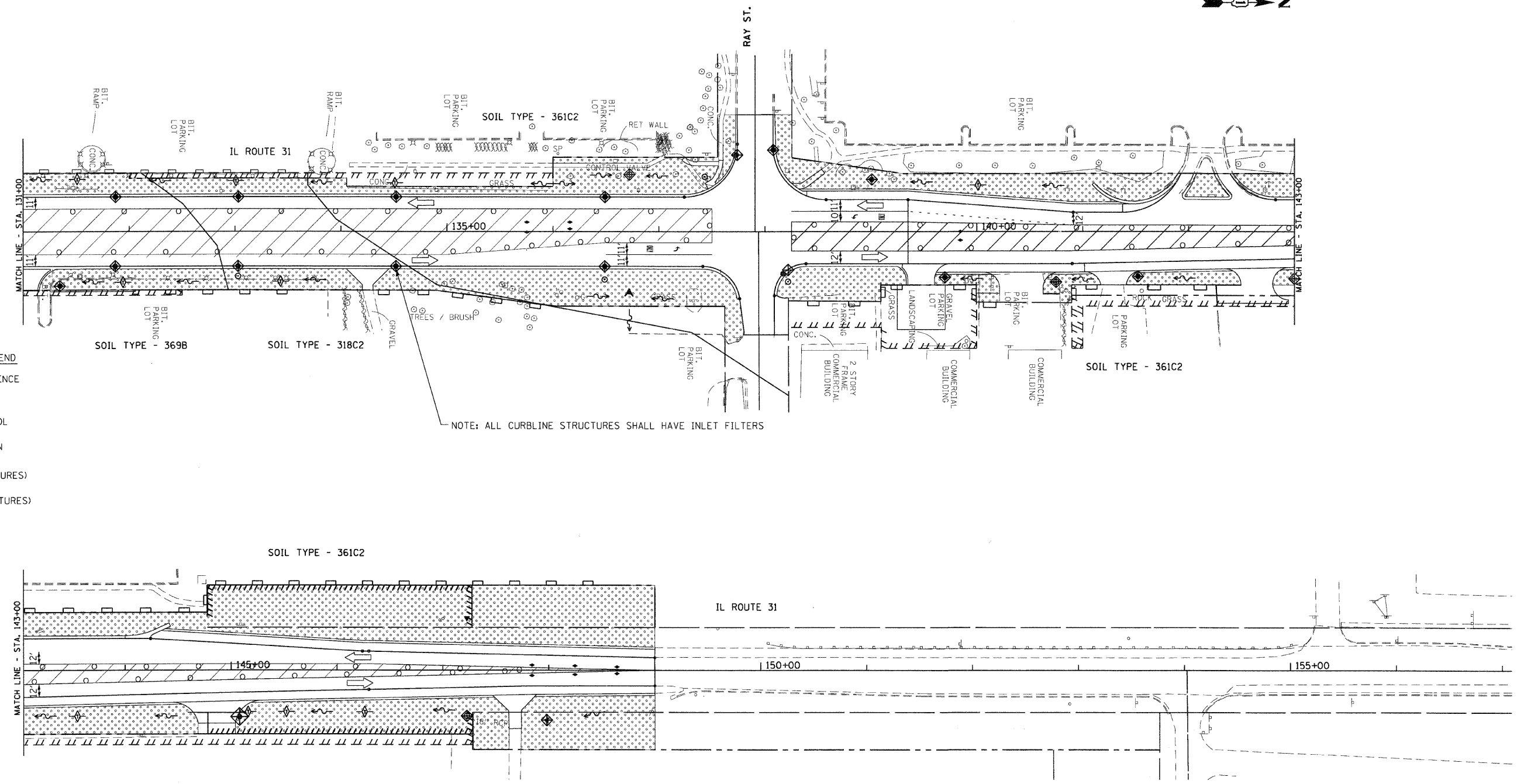


PLAN	SURVEYED	BY	DATE
NOTE BOOK NO.	ALIGNED	CHECKED	
	CONC.	FILE NAME	

PROFILE	SURVEYED	BY	DATE
NOTE BOOK NO.	GRADES	CHECKED	
	STRUCTURE	NOTATION	CHECKED

**STORMWATER POLLUTION PREVENTION LEGEND**

-  SEDIMENT CONTROL, SILT FENCE (S.F.)
-  CONSTRUCTION FENCE
-  TEMPORARY EROSION CONTROL SEEDING
-  INLET AND PIPE PROTECTION
-  INLET FILTERS (EXISTING DRAINAGE STRUCTURES)
-  INLET FILTERS (PROPOSED DRAINAGE STRUCTURES)
-  TEMPORARY DITCH CHECK
-  SEDIMENT BASIN
-  EROSION CONTROL BLANKET
-  DRAINAGE STRUCTURES



REVISIONS	
NAME	DATE

ILLINOIS DEPARTMENT OF TRANSPORTATION  
 F.A.U. ROUTE 336  
 IL RTE 31 AND IL RTE 176

**EROSION AND SEDIMENT CONTROL PLAN  
 STAGE 3**

0 50' 100'  
 1" = 50'

DATE: 02/10/2012  
 DRAWN BY: SMP  
 CHECKED BY: SJG