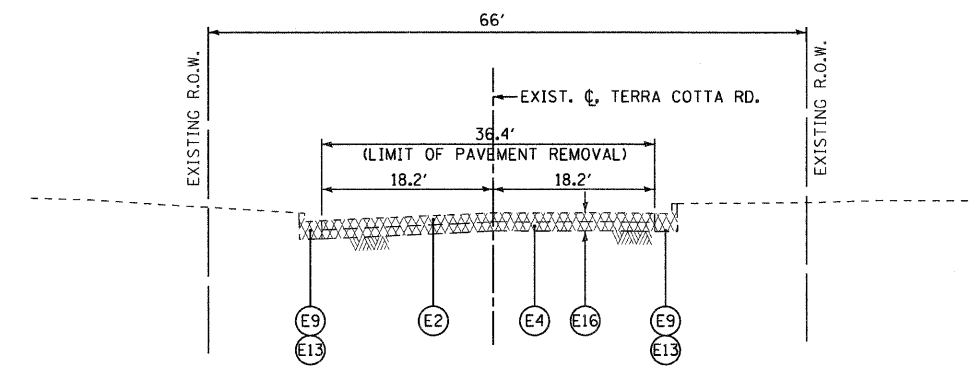
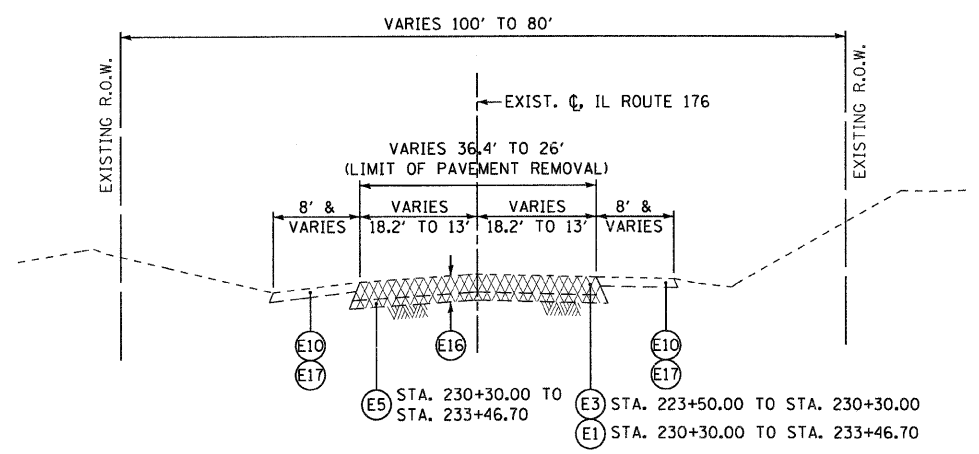


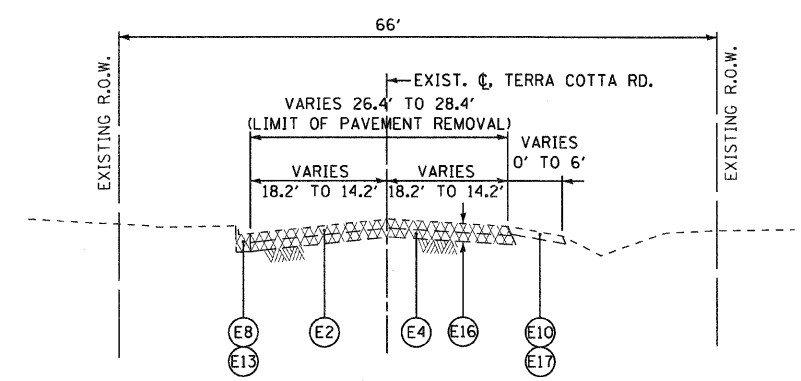
EXISTING TYPICAL SECTION - IL ROUTE 176  
STA. 220+14.83 TO STA. 223+50.00



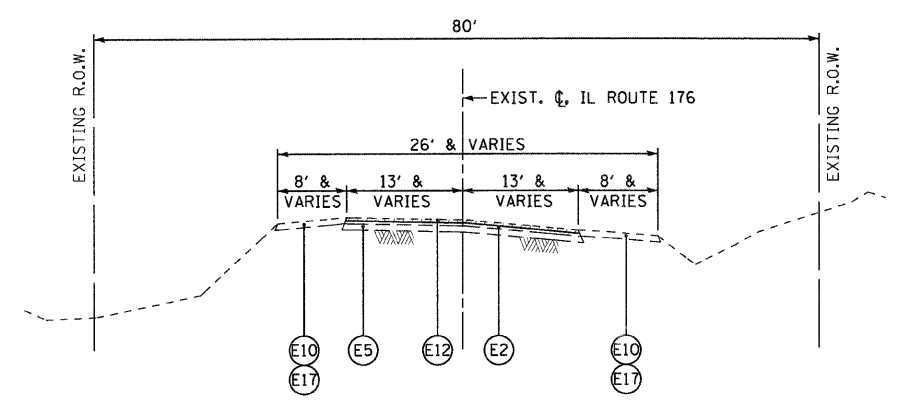
EXISTING TYPICAL SECTION - TERRA COTTA AVENUE  
STA. 300+00.00 TO STA. 303+59.00



EXISTING TYPICAL SECTION - IL ROUTE 176  
STA. 223+50.00 TO STA. 233+46.70



EXISTING TYPICAL SECTION - TERRA COTTA AVENUE  
STA. 303+59.00 TO STA. 305+00.00



EXISTING TYPICAL SECTION - IL ROUTE 176  
STA. 233+46.70 TO STA. 241+27.78

LEGEND

- (E1) EXISTING HOT-MIX ASPHALT PAVEMENT 4" +/-
- (E2) EXISTING HOT-MIX ASPHALT PAVEMENT 6" +/-
- (E3) EXISTING HOT-MIX ASPHALT PAVEMENT 12" +/-
- (E4) EXISTING AGGREGATE BASE COURSE 6" +/-
- (E5) EXISTING AGGREGATE BASE COURSE 8" +/-
- (E6) EXISTING PCC SIDEWALK
- (E7) EXISTING CONCRETE MEDIAN SURFACE 4"
- (E8) EXISTING CONCRETE CURB AND GUTTER, TYPE B-6.12
- (E9) EXISTING CONCRETE CURB AND GUTTER, TYPE B-6.24
- (E10) EXISTING AGGREGATE SHOULDERS, THICKNESS VARIES
- (E11) EXISTING HOT-MIX ASPHALT SHOULDERS 8" AND VARIES
- (E12) HOT-MIX ASPHALT SURFACE REMOVAL, 2"
- (E13) COMBINATION CURB AND GUTTER REMOVAL
- (E14) SIDEWALK REMOVAL (AT LOCATIONS DESIGNATED BY THE ENGINEER)
- (E15) CONCRETE MEDIAN SURFACE REMOVAL
- (E16) PAVEMENT REMOVAL
- (E17) REMOVAL AND DISPOSAL OF UNSUITABLE MATERIAL

REVISIONS	
NAME	DATE

ILLINOIS DEPARTMENT OF TRANSPORTATION  
F.A.P. ROUTE 336  
IL RTE 31 AND IL RTE 176

EXISTING TYPICAL SECTIONS  
ILLINOIS ROUTE 176 & TERRA COTTA AVE.

SCALE: NTS  
DATE: 02/10/2012

DRAWN BY: BCD  
CHECKED BY: BOH

DATE: \_\_\_\_\_ BY: \_\_\_\_\_  
SURVEYED: \_\_\_\_\_  
NOTED: \_\_\_\_\_  
CHECKED: \_\_\_\_\_  
DRAWN: \_\_\_\_\_  
DATE: \_\_\_\_\_ BY: \_\_\_\_\_

DATE: \_\_\_\_\_ BY: \_\_\_\_\_  
SURVEYED: \_\_\_\_\_  
NOTED: \_\_\_\_\_  
CHECKED: \_\_\_\_\_  
DRAWN: \_\_\_\_\_  
DATE: \_\_\_\_\_ BY: \_\_\_\_\_