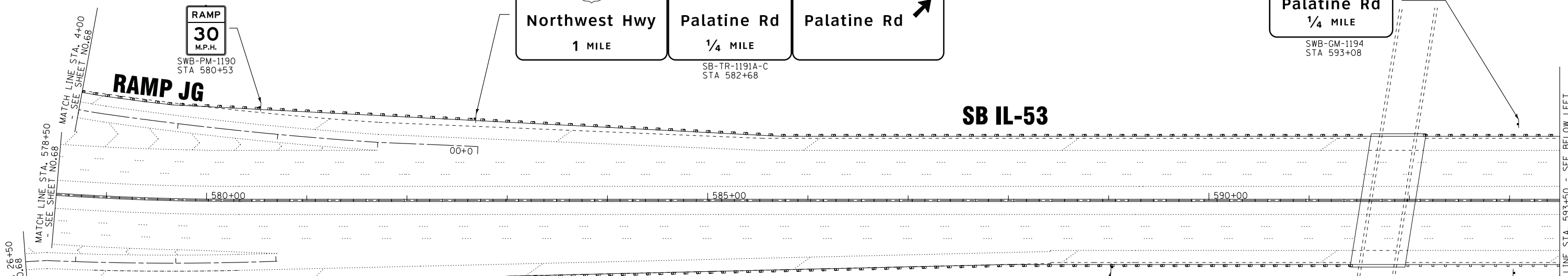

Northwest Hwy
 1 MILE

EAST Palatine Rd
 1/4 MILE
 SB-TR-1191A-C
 STA 582+68






WEST Palatine Rd

WEST Palatine Rd
 1/4 MILE
 SWB-GM-1194
 STA 593+08




**GUIDE SIGN SEQUENCE
NUMBERING CODE
EXAMPLE**

DIRECTION OF TRAFFIC		SIGN PANEL NUMBER	
NB - NORTHBOUND I-290 (I-53)		TR - TRUSS	
SB - SOUTHBOUND I-290 (I-53)		CL - CANTILEVER	
R** - RAMPS AA - JH		TS - TELESCOPING STEEL POST	
THR - THORNDALE AVENUE		WP - WOOD POST	
ROH - ROHLWING ROAD		MP - METAL POST	
BIE - BIESTERFIELD ROAD		PM - POLE MOUNTED	
HIG - HIGGINS ROAD (IL RT 72)		GM - GROUND MOUNTED	
EFR - E FRONTAGE ROAD			
WOD - WOODFIELD ROAD			
WFR - W FRONTAGE ROAD			
GLF - GOLF ROAD (IL RT 58)			
ALG - ALGONQUIN ROAD (IL RT 62)			
KIR - KIRCHOFF ROAD			
HIC - HICKS ROAD			
EUC - EUCLID ROAD			
NWH - NORTHWEST HWY (US 14)			
PAL - PALATINE ROAD			

	REMOVE AND REPLACE SIGN PANEL
	EXISTING LUMINAIRE TO BE REMOVED
	REMOVE SIGN PANEL & SUPPORT (NO REPLACEMENT)
* 	NEW SIGN PANEL AND SUPPORT(S)
# 	REMOVE AND REPLACE SIGN PANEL WITH NEW SUPPORT(S)

SB IL-53

NB IL-53


Rand Rd
 1/2 MILE
 NEB-GM-1195
 STA 600+73

COPYRIGHT 2009 BY BAXTER & WOODMAN, INC. ...Standalone\p12\p12.dwg...
 STATE OF ILLINOIS PROFESSIONAL DESIGN FIRM
 231UKB
 10154 PM/6/2013 10:05:44 AM



USER NAME = 231ukb	DESIGNED - DJS	REVISED -
	DRAWN - UKB	REVISED -
PLOT SCALE = 50.0000' / in.	CHECKED - RWL	REVISED -
PLOT DATE = 2/6/2012	DATE - 12-13-11	REVISED -

**STATE OF ILLINOIS
DEPARTMENT OF TRANSPORTATION**

I-290 (IL-53)			
THORNDALE ROAD TO US 12 (RAND ROAD)			
SCALE: 1" = 50'	SHEET NO. OF SHEETS	STA. 578+50 TO STA. 608+50	

*F.A.I. 290 (INTERSTATE 290) *F.A.U. 342 (IL ROUTE 53)			
F.A.I. RTE.	SECTION	COUNTY	TOTAL SHEETS
	2011-024-SG	COOK/DuPAGE	132 71
			CONTRACT NO. 60P24
ILLINOIS FED. AID PROJECT			