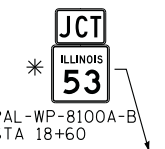
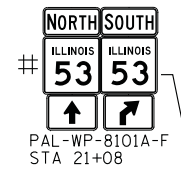

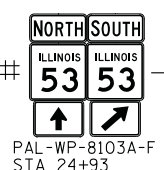




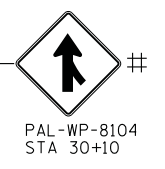
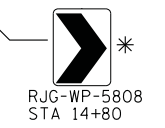
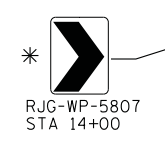
MATCH LINE STA. 19+50
- SEE SHEET NO.68

RAMP JD


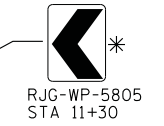
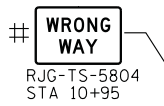


PALATINE ROAD

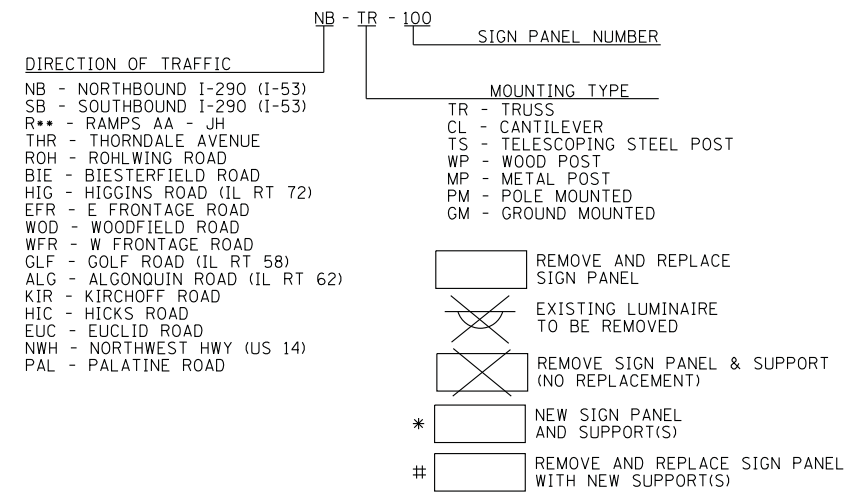
MATCH LINE STA. 31+00
- SEE SHEET NO.68



RAMP JG



**GUIDE SIGN SEQUENCE
NUMBERING CODE
EXAMPLE**



*F.A.I. 290 (INTERSTATE 290)
*F.A.U. 342 (IL ROUTE 53)

COPYRIGHT 2009, BY BAXTER & WOODMAN, INC. ... \Stondor-as\p1ar\drv\pdef-EDIT.plt
 STATE OF ILLINOIS PROFESSIONAL DESIGN FIRM
 231UKB
 10104 PM/16/2013 \corporate\woodman\projects\crystal\lake\ldot\0053-40-Design\WP-27 IL-53 Signing\CADD-SURVEY\DRAWINGS\IGNS\010330-sht-plan.dgn



USER NAME = 231ukb	DESIGNED - DJS	REVISED -
	DRAWN - UKB	REVISED -
PLOT SCALE = 50.0000' / in.	CHECKED - RWL	REVISED -
PLOT DATE = 2/6/2012	DATE - 12-13-11	REVISED -

**STATE OF ILLINOIS
DEPARTMENT OF TRANSPORTATION**

**PALATINE ROAD STA 20+00 TO STA. 31+00
RAMP JD, AND RAMP JG**

SCALE: 1" = 50' SHEET NO. OF SHEETS STA. TO STA.

F.A.I. RTE.	SECTION	COUNTY	TOTAL SHEETS	SHEET NO.
*	2011-024-SG	COOK/DuPAGE	132	69
			CONTRACT NO. 60P24	
ILLINOIS FED. AID PROJECT				