

STATE OF ILLINOIS  
DEPARTMENT OF TRANSPORTATION  
DIVISION OF HIGHWAYS

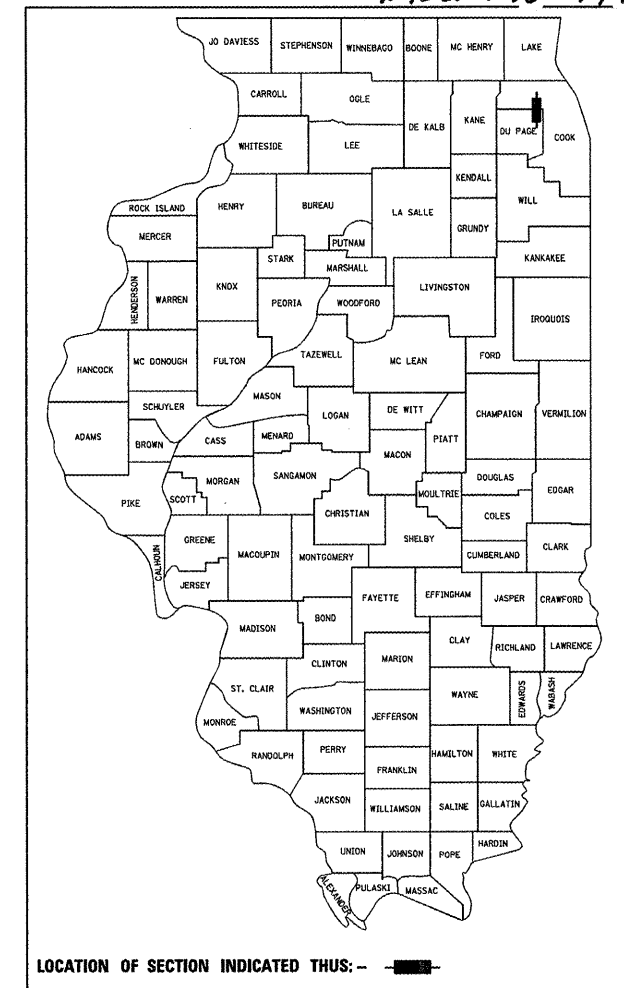
**PROPOSED  
HIGHWAY PLANS**

F.A.I. 290 / F.A.P. 342 (INTERSTATE 290 / IL 53)  
SECTION 2011-024-SG  
THORNDALE AVENUE TO US 12  
SIGNING  
PROJECT: HSIP-0005(882)  
DuPAGE AND COOK COUNTIES  
C-91-492-11

F.A.I. RTE.	SECTION	COUNTY	TOTAL SHEETS	SHEET NO.
	2011-024-SG	DuPAGE/COOK	132	1
C-91-492-11	ILLINOIS	CONTRACT NO. 60P24		

•F.A.I. 290 (INTERSTATE 290)  
•F.A.U. 342 (IL ROUTE 53)

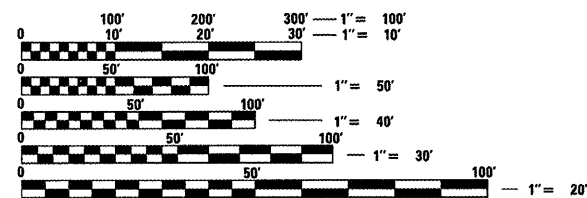
\* 132 + 15 = 147



FOR INDEX OF SHEETS, SEE SHEET NO. 2

THIS PROJECT IS LOCATED IN THE VILLAGE OF ITASCA, ELK GROVE VILLAGE, VILLAGE OF SCHAUMBURG, CITY OF ROLLING MEADOWS, VILLAGE OF PALATINE, AND VILLAGE OF ARLINGTON HEIGHTS.

TRAFFIC DATA:  
2011 ADT = 205000  
POSTED SPEED  
LIMIT = 55 MPH

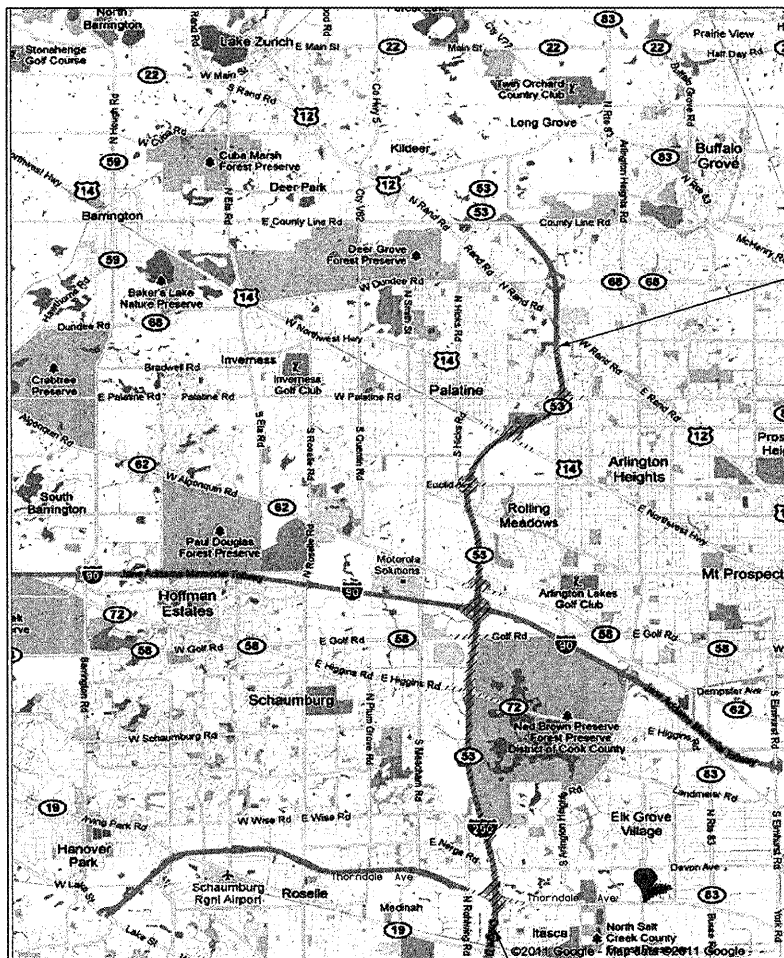


FULL SIZE PLANS HAVE BEEN PREPARED USING STANDARD ENGINEERING SCALES. REDUCED SIZED PLANS WILL NOT CONFORM TO STANDARD SCALES. IN MAKING MEASUREMENTS ON REDUCED PLANS, THE ABOVE SCALES MAY BE USED.

J.U.L.I.E.  
JOINT UTILITY LOCATION INFORMATION FOR EXCAVATION  
1-800-892-0123  
OR 811

PROJECT ENGINEER ROBERT LENZINI (815) 459-1260  
PROJECT MANAGER KEN ENG (847) 705-4247

CONTRACT NO. 60P24




GROSS LENGTH = 56,200 FT. = 10.64 MILE  
NET LENGTH = 56,200 FT. = 10.64 MILE

PROJECT BEGINS:  
STA. 60 + 00



PROJECT ENDS:  
STA. 622 + 00



STATE OF ILLINOIS  
DEPARTMENT OF TRANSPORTATION  
DIVISION OF HIGHWAYS

SUBMITTED JANUARY 31, 2012  
*Diane M. O'Keefe*  
DEPUTY DIRECTOR OF HIGHWAYS, REGION ENGINEER

March 23, 2012  
*John D. Baranzelli, P.E.*  
ENGINEER OF DESIGN AND ENVIRONMENT

March 23, 2012  
*William R. Frey*  
DIRECTOR OF HIGHWAYS, CHIEF ENGINEER

PRINTED BY THE AUTHORITY  
OF THE STATE OF ILLINOIS