ALL DIMENSIONS IN METERS EXCEPT PAY ITEMS AND UNLESS NOTED OTHERWISE

| F.A.I. RTE. | SECTION | COUNTY | TOTAL SHEETS | SHEET NO. |
|---|---|---|---|---|
| 80/94 | 2003-106LS | COOK/LAKE | 88 | 11 |
| STA. | | TO STA. | | |
| FED. ROAD DIST. NO. | | ILLINOIS | FED. AID PROJECT | |

CONTRACT NO. 62669

BM* 6E SQUARE CUT IN NORTHWEST CORNER OF SOUTHWEST HANDRAIL (J-WALL) AT THE SOUTHWEST ABUTMENT OF I-80 BRIDGE OVER BURNHAM AVENUE.
STATION 6+741.2 OFFSET 18.0 RT
ELEVATION = 187.309

TBM* 101 SET CUT BOX TOP OF BARRIER WALL ON WESTBOUND I-80. NORTHWEST CORNER OF WALL AT EMERGENCY ACCESS (JACKSON AVENUE), 421.3M WEST OF TBM 100, MILE MARKER 0.6.
STATION 8+927.1 OFFSET 28.4 LT
ELEVATION = 183.680

TBM* 102 SET CUT BOX AT NORTHEAST CORNER OF NORTHEAST WINGWALL OVER LITTLE CALUMET RIVER BRIDGE, WESTBOUND I-80 MILE MARKER 0.4.
STATION 8+587.3 OFFSET 22.4 LT
ELEVATION = 191.619

TBM* 103 SET CUT BOX AT SOUTHWEST CORNER OF NORTHWEST WINGWALL OVER LITTLE CALUMET RIVER BRIDGE, WESTBOUND I-80 +/- 70M EAST OF MILE MARKER 0.2.
STATION 8+407.2 OFFSET 20.6 LT
ELEVATION = 191.662

TBM* 106 CHISELED X ON SIGN BOLT (SOUTHWEST). SIGN READS "CALUMET CITY LANSING EXIT 161" WESTBOUND I-80 ACROSS FROM MILE MARKER 163.01: LIGHT POLE *AD3.
STATION 7+145.5 OFFSET 20.0 LT
ELEVATION = 182.212

TBM* 208 CHISELED BOX ON SOUTHEAST CORNER OF CONCRETE BASE OF ILLINOIS DEPARTMENT OF TRANSPORTATION SYSTEM CONTROL BOX, LOCATED SOUTH SIDE OF I-80 +/- 200M WEST OF WENTWORTH AVENUE.
STATION 7+427.8 OFFSET 28.4 RT
ELEVATION = 182.074

TBM* 209 CHISELED SQUARE IN TOP OF CONCRETE BARRIER WALL ± 1.2 M EAST OF THE WEST END AND AT THE WEST END OF THE SOUTH PIER OF WENTWORTH AVE BRIDGE OVER I-80.
ELEVATION = 181.597

TBM* 210 CHISELED BOX ON SOUTH FACE OF METAL BASE OF LIGHT POLE *AC12 ON CENTER OF JERSEY WALL +/- 200 M EAST OF WENTWORTH AVENUE.
STATION 7+809.5 OFFSET 0.0
ELEVATION = 183.748

TBM* 211 CHISELED SQUARE IN NORTHEAST CORNER OF CONCRETE RETAINING WALL FOUNDATION ± 50 M EAST OF THE ILLINOIS/INDIANA STATE LINE SOUTH SIDE EASTBOUND I-80.
ELEVATION = 182.386

TBM* 212 CHISELED SQUARE IN NORTHEAST CORNER OF THE SOUTHEAST WINGWALL EASTBOUND I-80 BRIDGE OVER HOHMAN AVE.
ELEVATION = 189.171

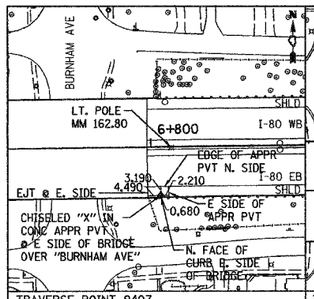


TRAVERSE POINT 9407
N 545,497.2240
E 366,239.9150
STA 6+803.409, OFFSET 17.278 RT

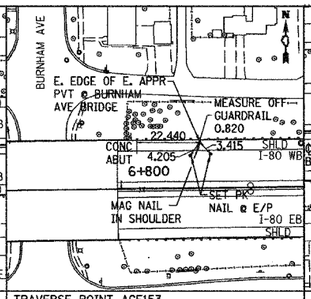


TRAVERSE POINT ACE153
N 545,531.1444
E 366,264.2796
STA 6+828.159, OFFSET 16.362 LT

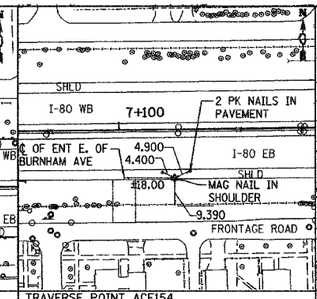


TRAVERSE POINT ACE154
N 545,500.9345
E 366,556.0882
STA 7+119.604, OFFSET 17.177 RT

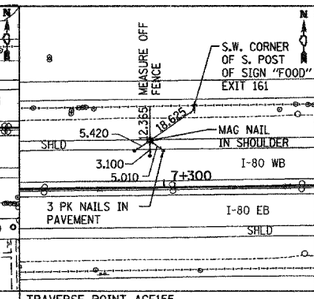


TRAVERSE POINT ACE155
N 545,536.8677
E 366,731.2905
STA 7+295.205, OFFSET 16.753 LT

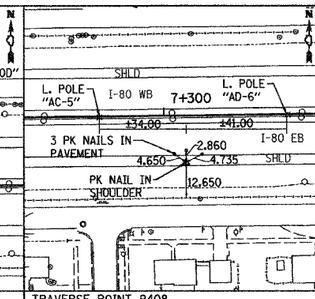


TRAVERSE POINT 9408
N 545,503.6420
E 366,744.1720
STA 7+307.706, OFFSET 16.618 RT

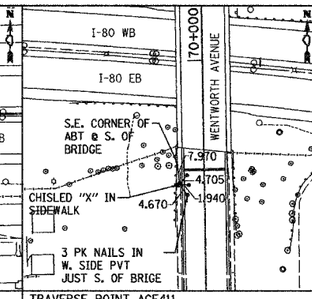


TRAVERSE POINT ACE411
N 545,468.9691
E 367,007.3759
STA 7+575.350, OFFSET 44.640 RT

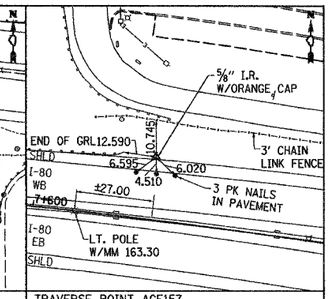


TRAVERSE POINT ACE157
N 545,525.7699
E 367,072.3574
STA 7+634.400, OFFSET 18.686 LT

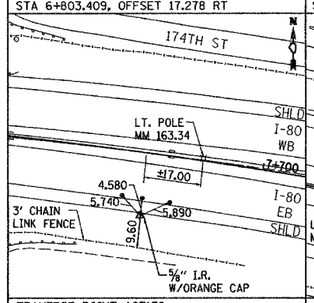


TRAVERSE POINT ACE158
N 545,484.6263
E 367,098.7426
STA 7+665.854, OFFSET 18.727 RT

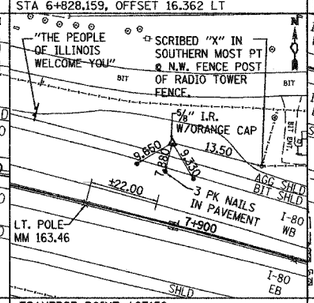


TRAVERSE POINT ACE159
N 545,481.9650
E 367,329.3205
STA 7+892.382, OFFSET 23.623 LT

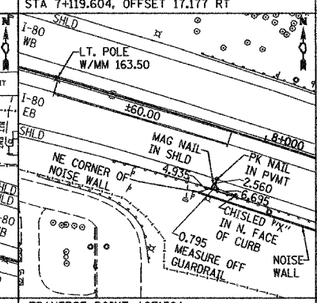


TRAVERSE POINT ACE158A
N 545,415.5130
E 367,411.7891
STA 7+989.863, OFFSET 17.449 RT

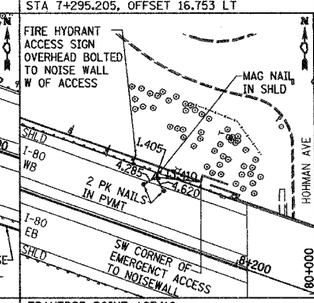


TRAVERSE POINT ACE410
N 545,389.2983
E 367,591.7951
STA 8+168.906, OFFSET 16.839 LT

| REVISIONS | |
|---|---|
| NAME | DATE |
| | |
| | |
| | |
| | |
| | |
| | |

ILLINOIS DEPARTMENT OF TRANSPORTATION
I-80/94/US 6
KINGERY-BORMAN EXPRESSWAY
BURNHAM ROAD TO US 41

**TIES AND BENCHMARKS**
**I-80 /94 /US 6**

SCALE NTS DRAWN BY ACE/CAD
DATE 12/13/06 CHECKED BY TJW

AMERICAN CONSULTING ENGINEERS

12/12/2006
8:34:57 PM
pr:\Project\1314080\CADD\Contract LS\tb180037e.rds